

2015 Orthophoto Source: Boone County Assessor

16-20: Somerset Village Plat 4 Final Plat



City of Columbia Zoning



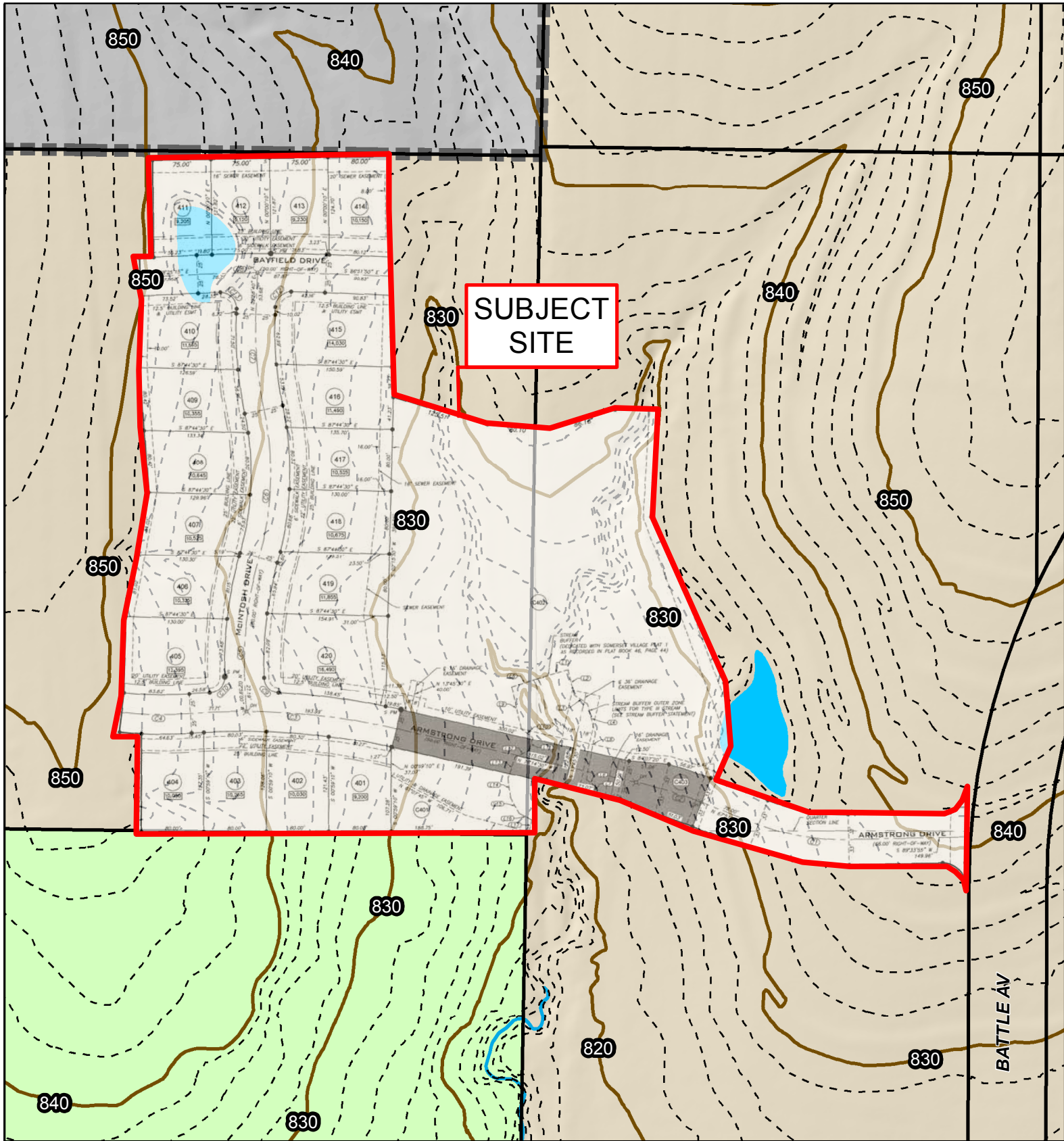
Boone County Zoning




Parcels

Columbia City Limit



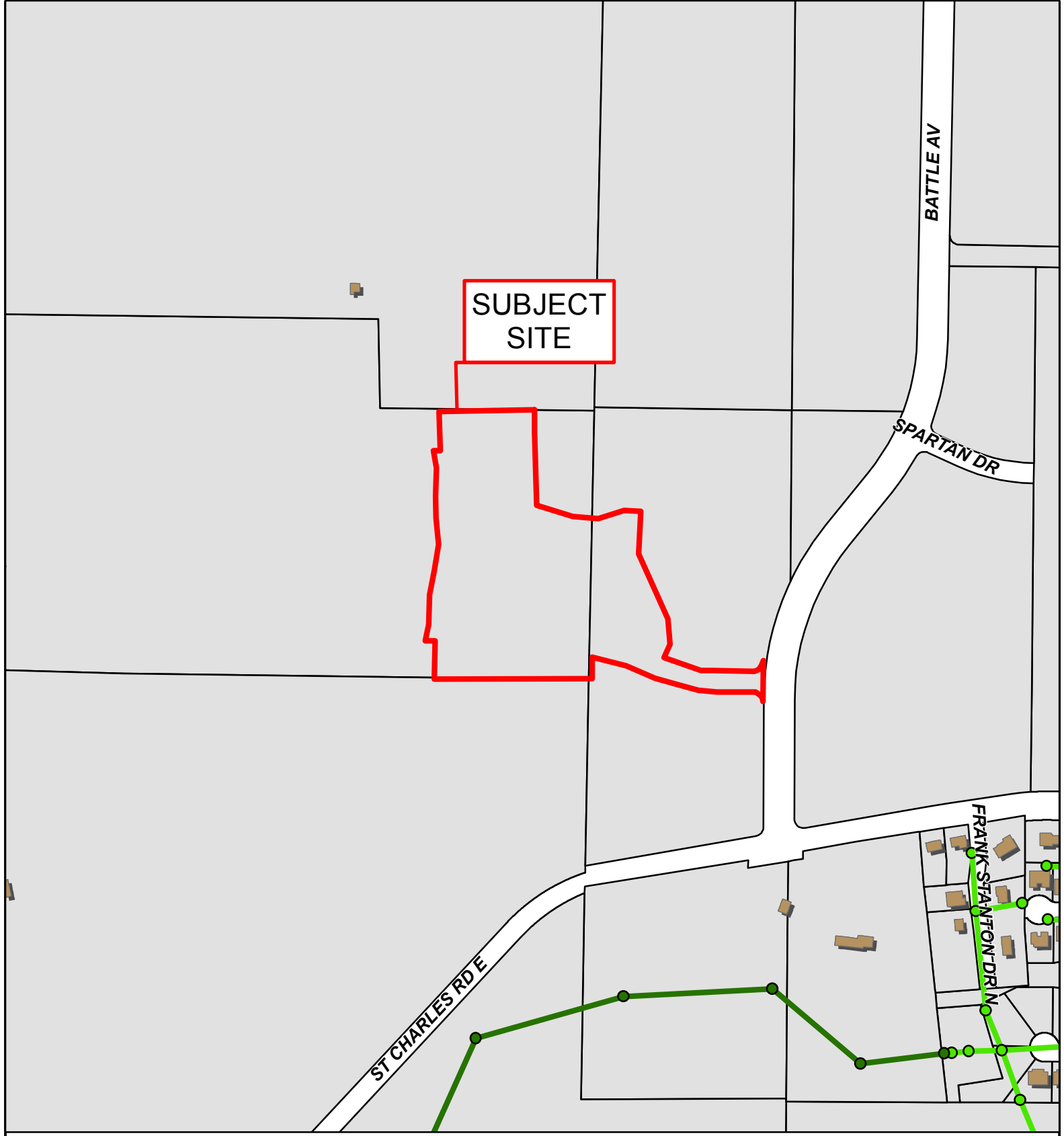


16-20: Somerset Village Plat 4 Final Plat



- 10 Foot Contour Lines
- Stream
- Building Footprint
- 25 Foot Contour Lines
- Parcels
- Bodies of Water











SUBJECT SITE

16-20: Somerset Village Plat 4 Final Plat



-  BCRSD
-  BCRSD
-  Building Footprint
-  City Sanitary Structure
-  City Sanitary Line
-  Parcels

