


# 17-201 Roosevelt Avenue to Sugar Grove Road Street Name Change Request

	Roads		Boone County Zoning
	City Zoning		Columbia City Limit
	Parcels		CityViewparcels

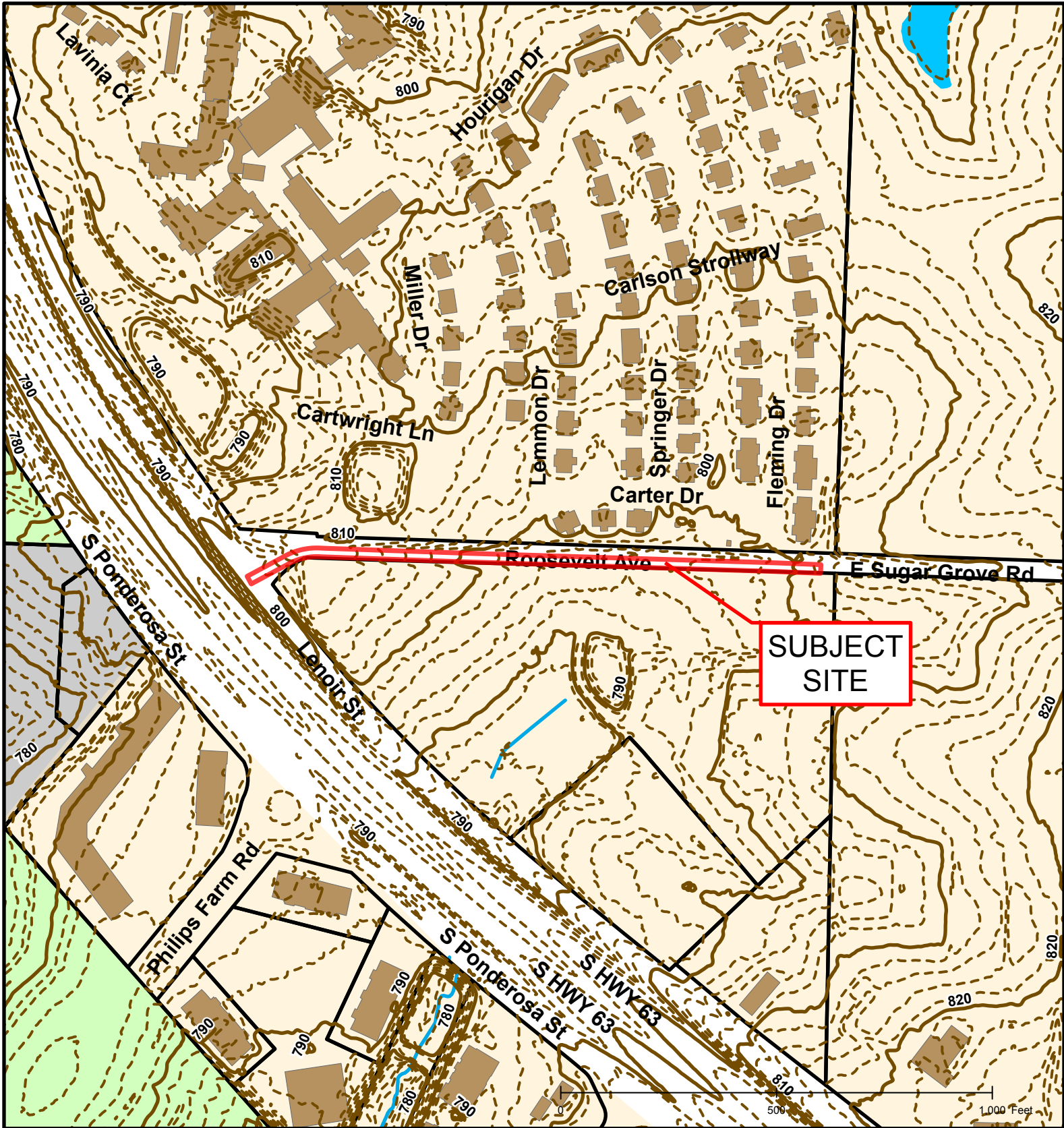


Created by The City of Columbia - Community Development Department

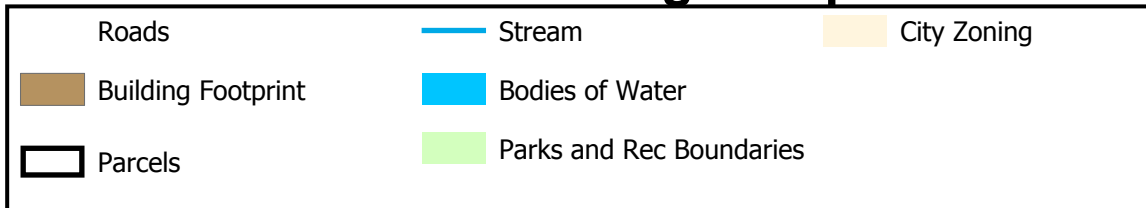
Parcel Data Source: Boone County Assessor

2015 Imagery: Boone County Assessor's Office

Hillshade Data: Boone County GIS Office



# 17-201 Roosevelt Avenue to Sugar Grove Road Street Name Change Request

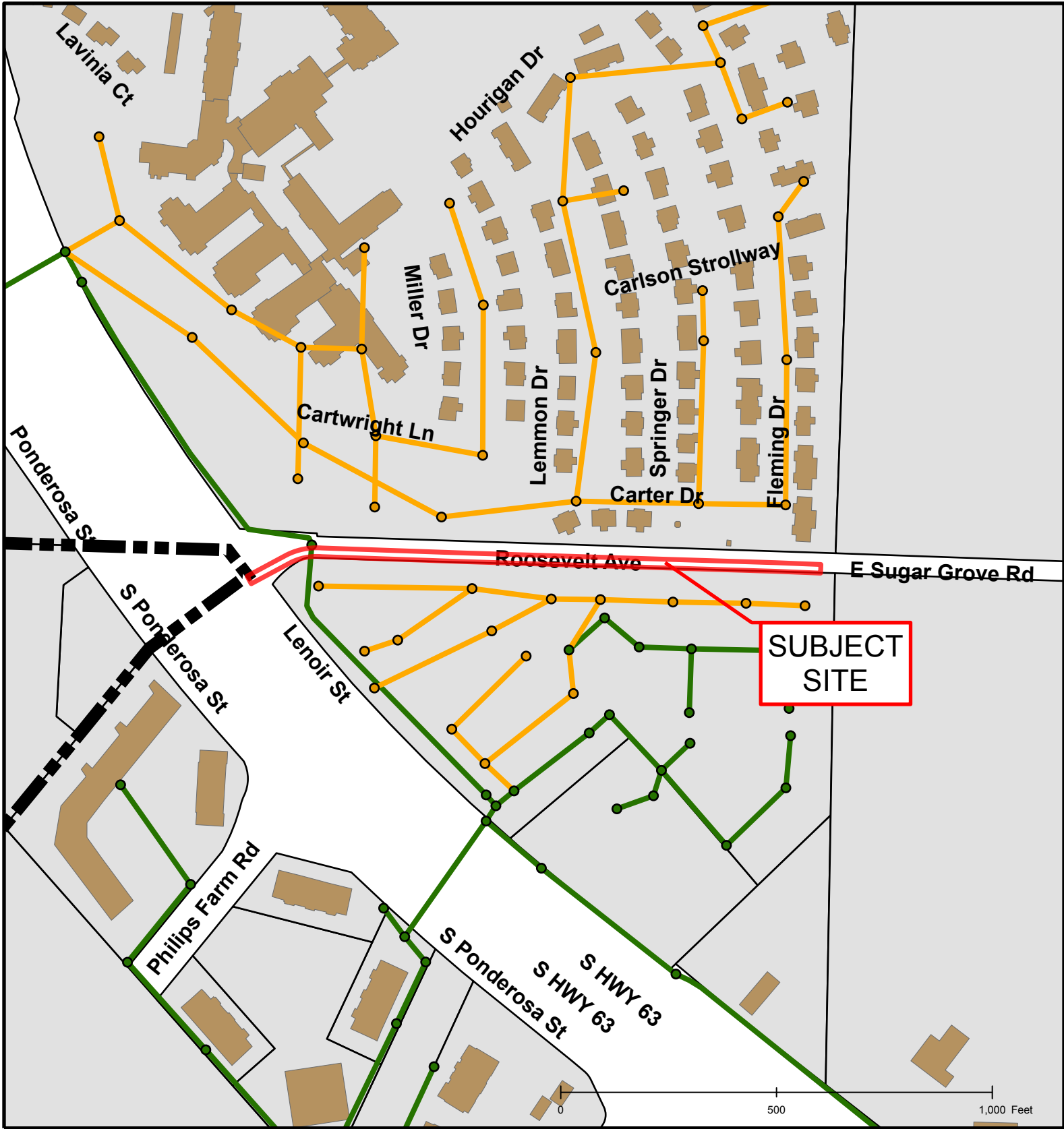


Created by The City of Columbia - Community Development Department

Parcel Data Source: Boone County Assessor

2015 Imagery: Boone County Assessor's Office

Hillshade Data: Boone County GIS Office



# 17-201 Roosevelt Avenue to Sugar Grove Road Street Name Change Request

	City Sanitary Structure		City Sanitary Line		Building Footprint
	Private Sanitary Structure		Private Sanitary Line		Parcels
	Roads		Columbia City Limit		CityViewparcels



Created by The City of Columbia - Community Development Department

Parcel Data Source: Boone County Assessor

2015 Imagery: Boone County Assessor's Office

Hillshade Data: Boone County GIS Office