

Case # 163-2023 - 205 N. Fifth Street

Final Plat



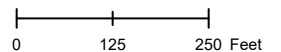
City Zoning Parcels

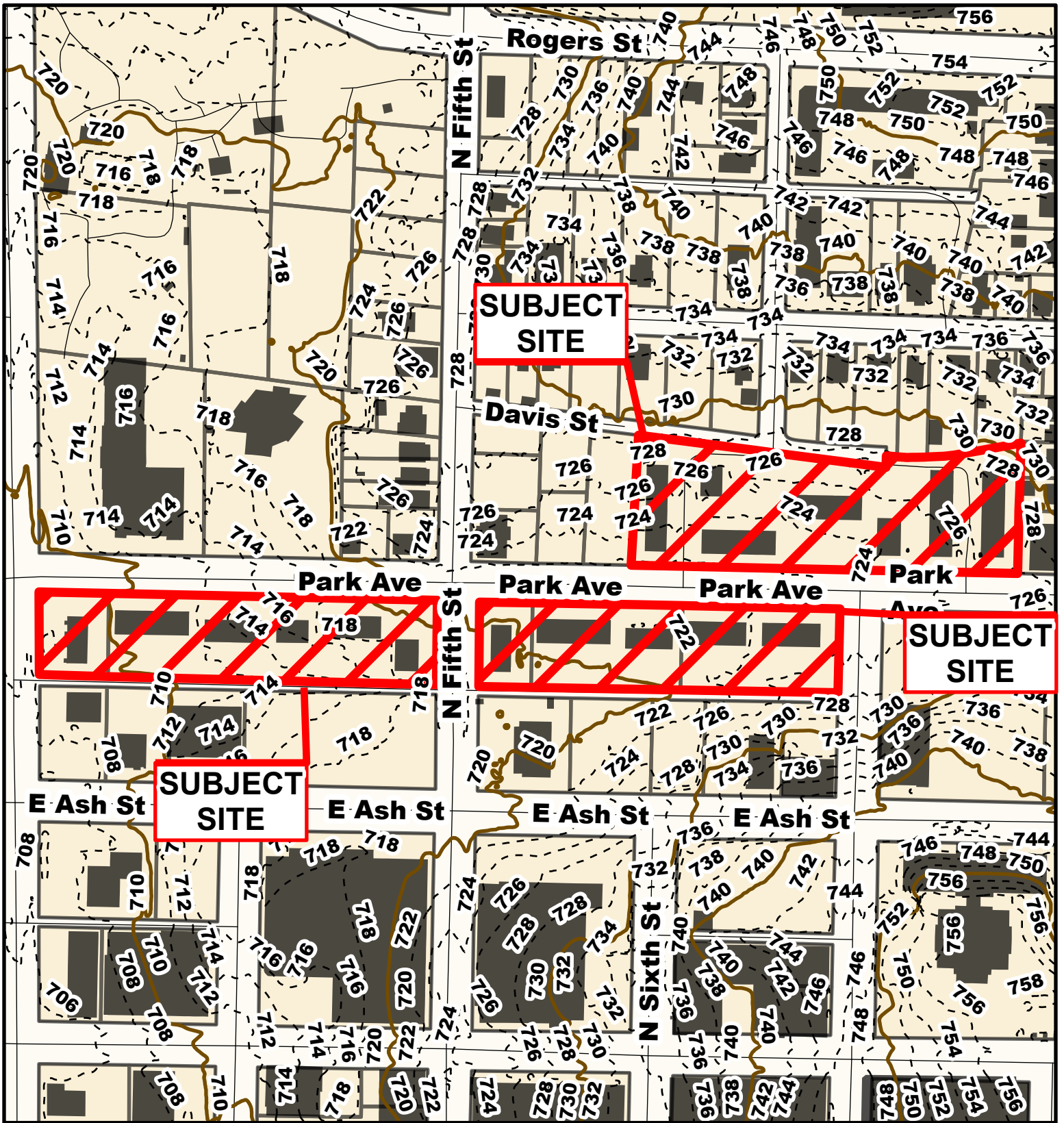


Parcel Data Source: Boone County Assessor

Created by The City of Columbia - Community Development Department

2022 Imagery: NearMap





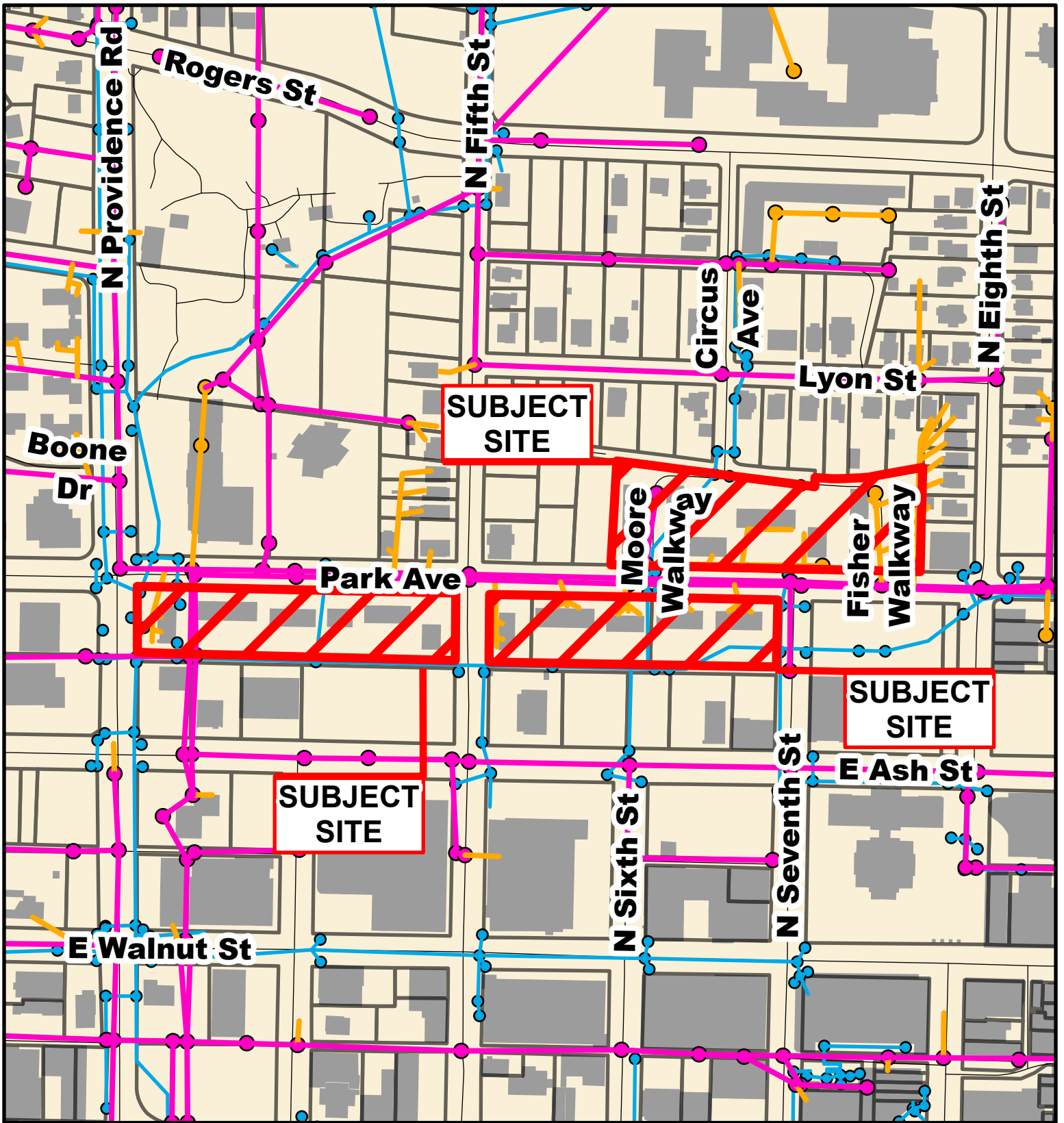
Case # 163-2023 - 205 N. Fifth Street

Final Plat



- 10 Foot Contour Lines
- 2 Foot Contour Lines
- Parcels





Case # 163-2023 - 205 N. Fifth Street
Final Plat



- City Sanitary Line
- City Storm Lines
- Private Sanitary Line
- Parcels

