

Legend





 Developed Properties
Under Single Ownership



Sanitary Structures

-  City, MH
-  City, Siphon
-  City, CO
-  BCRSD, MH

Sanitary Lines

-  City, gravity
-  City, Siphon
-  BCRSD, gravity
-  BCRSD, Force Main
-  **Planned Sewers**

0 0.125 0.25 0.5 Miles



City of Columbia, Missouri
Utilities Department

**Initial Properties Potentially Served
by Henderson Branch Extension**

Parcels Property of Boone County
2015 Orthophoto Source: Boone County Assessor

Scale: As Shown

Drawn: D.W.H.

Date: 9/20/2016