

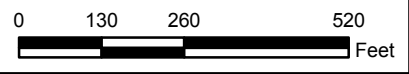
2015 Orthophoto Source: Boone County Assessor

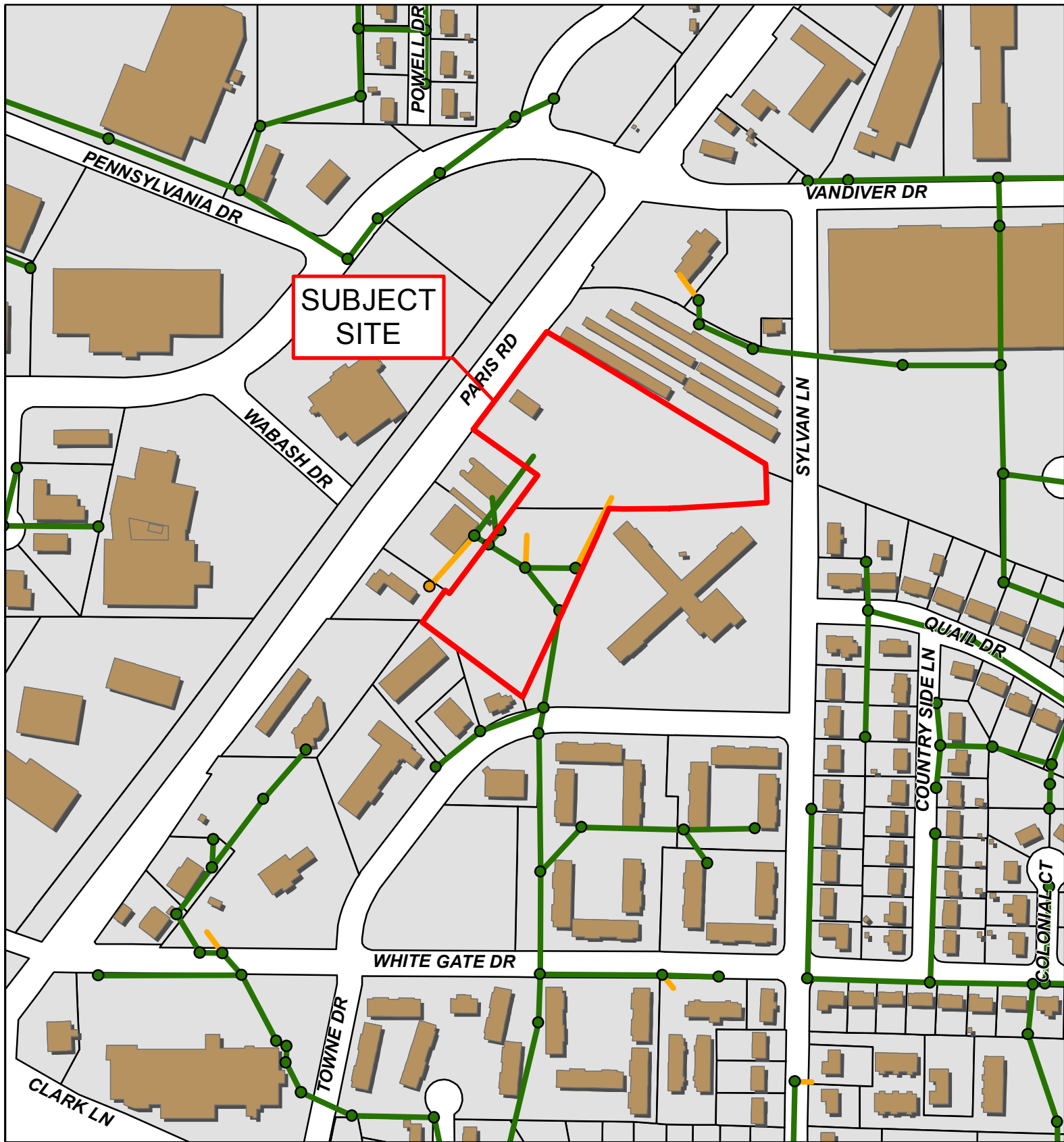
# 16-42: Paris Road Village Plat No. 2

## Final Major Plat



- City of Columbia Zoning
- Parcels



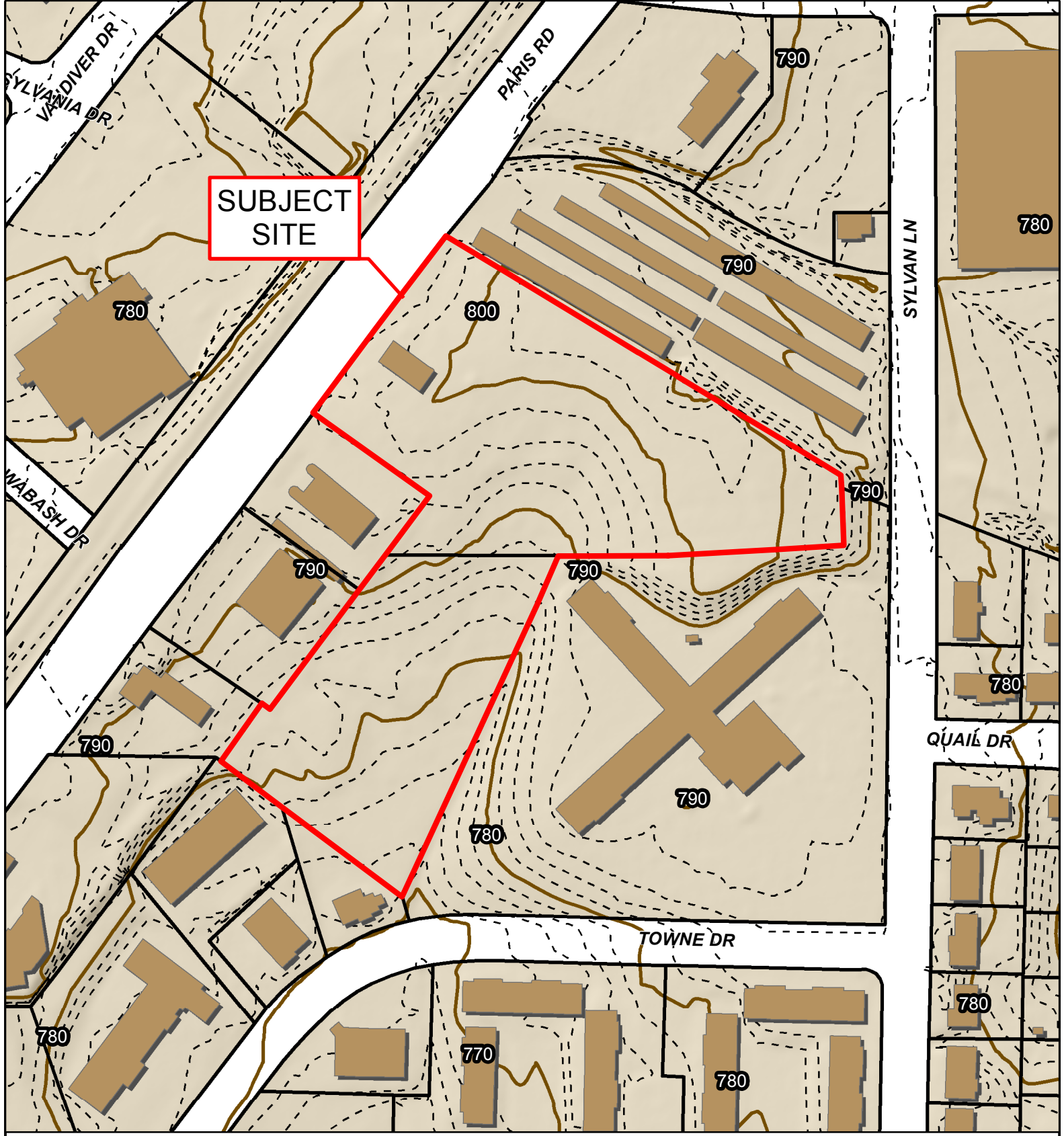


## 16-42: Paris Road Village Plat No. 2 Final Major Plat



- |                              |                         |                      |
|------------------------------|-------------------------|----------------------|
| ● City Sanitary Structure    | — City Sanitary Line    | ■ Building Footprint |
| ● Private Sanitary Structure | — Private Sanitary Line | ■ Parcels            |





**SUBJECT SITE**

## 16-42: Paris Road Village Plat No. 2 Final Major Plat



- 10 Foot Contour Lines
- 2 Foot Contour Lines
- Parcels
- Building Footprint

