



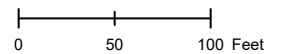
Case # 44-2024 - 303 N. Tenth Street Rezoning



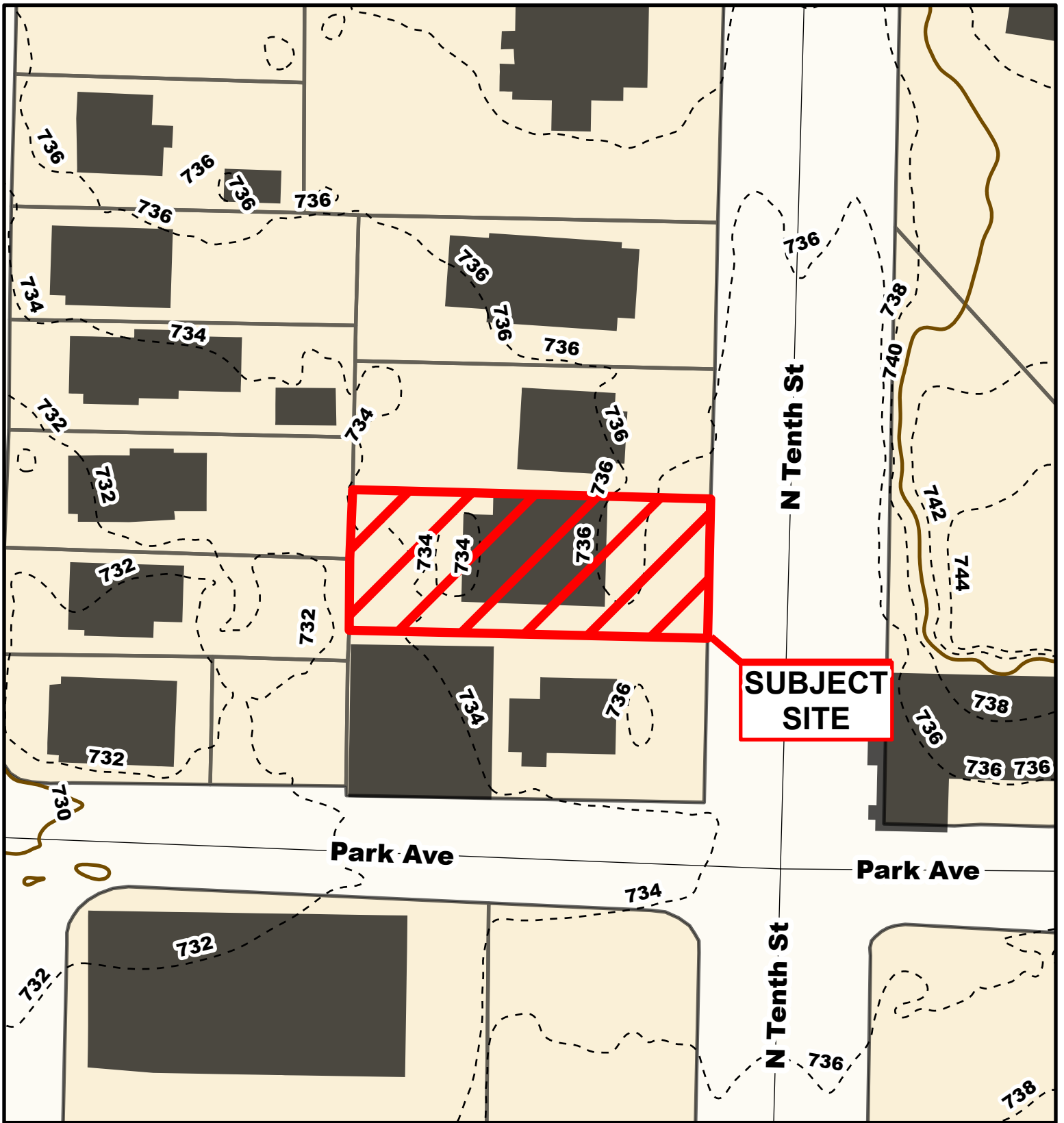
City Zoning Parcels

Parcel Data Source: Boone County Assessor
Created by The City of Columbia - Community Development Department

2022 Imagery: NearMap



nearmap. <https://www.nearmap.com/us/en>

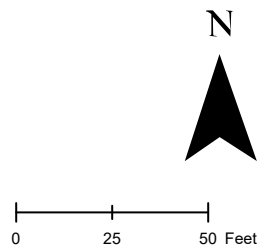


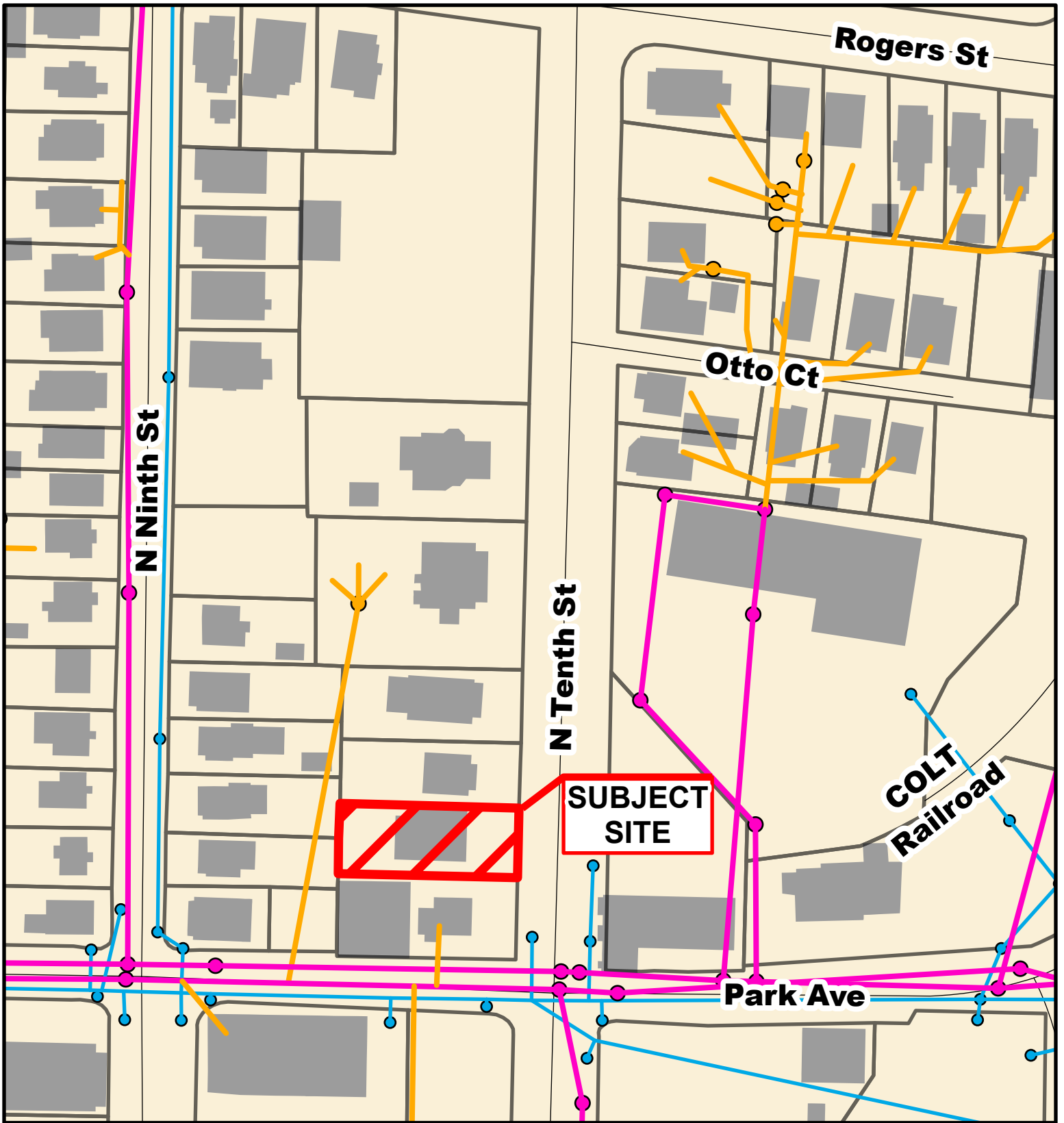
Case # 44-2024 - 303 N. Tenth Street Rezoning



Parcel Data Source: Boone County Assessor
 Created by The City of Columbia - Community Development Department

- 10 Foot Contour Lines
- 2 Foot Contour Lines
- Parcels





**Case # 44-2024 - 303 N. Tenth Street
Rezoning**



- City Sanitary Line
- City Storm Lines
- Private Sanitary Line
- Parcels

