



Case # 23-2024 - 508 High Street Final Plat

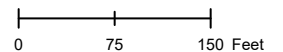


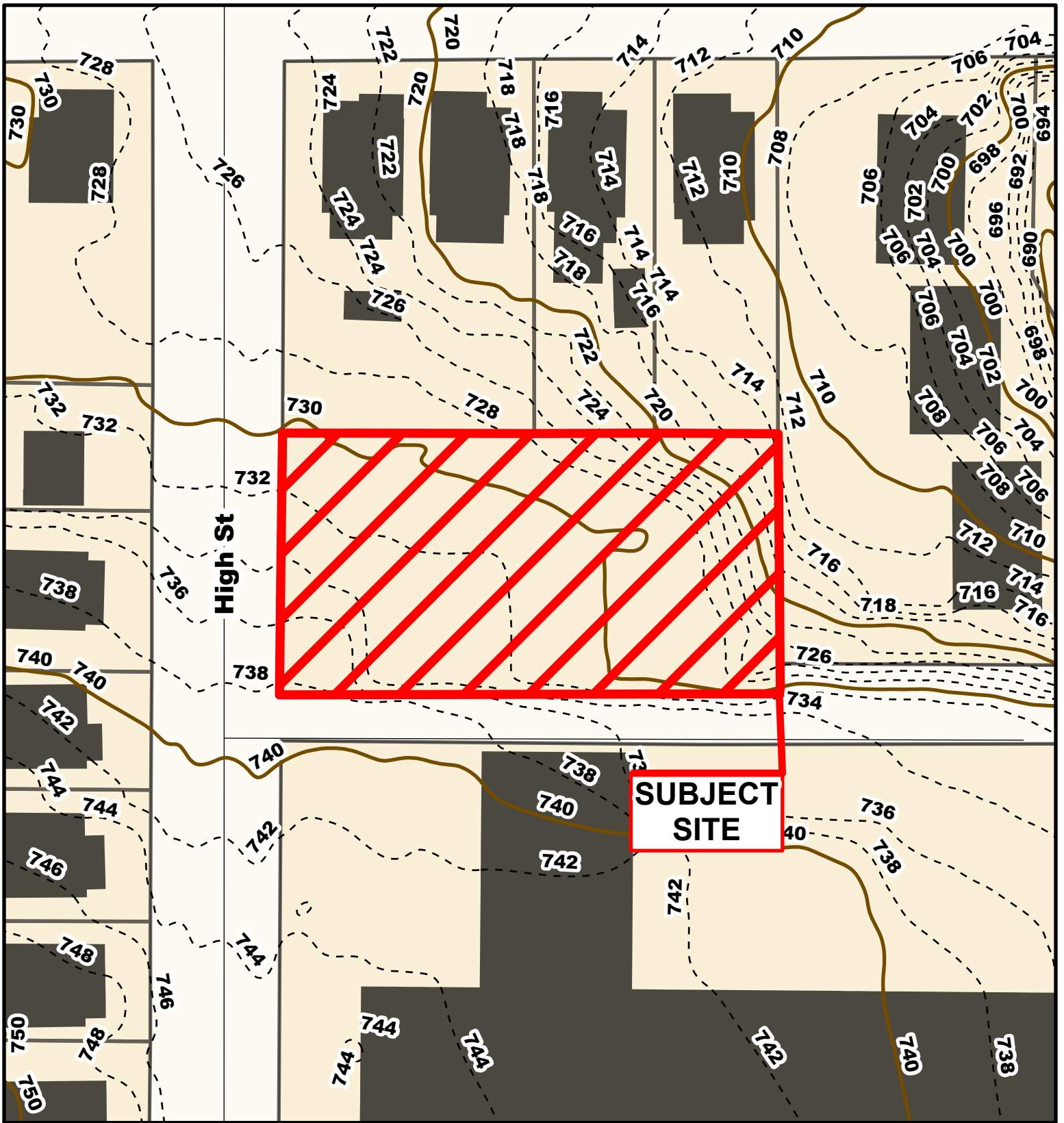
 City Zoning  Parcels

Parcel Data Source: Boone County Assessor

Created by The City of Columbia - Community Development Department

2022 Imagery: NearMap





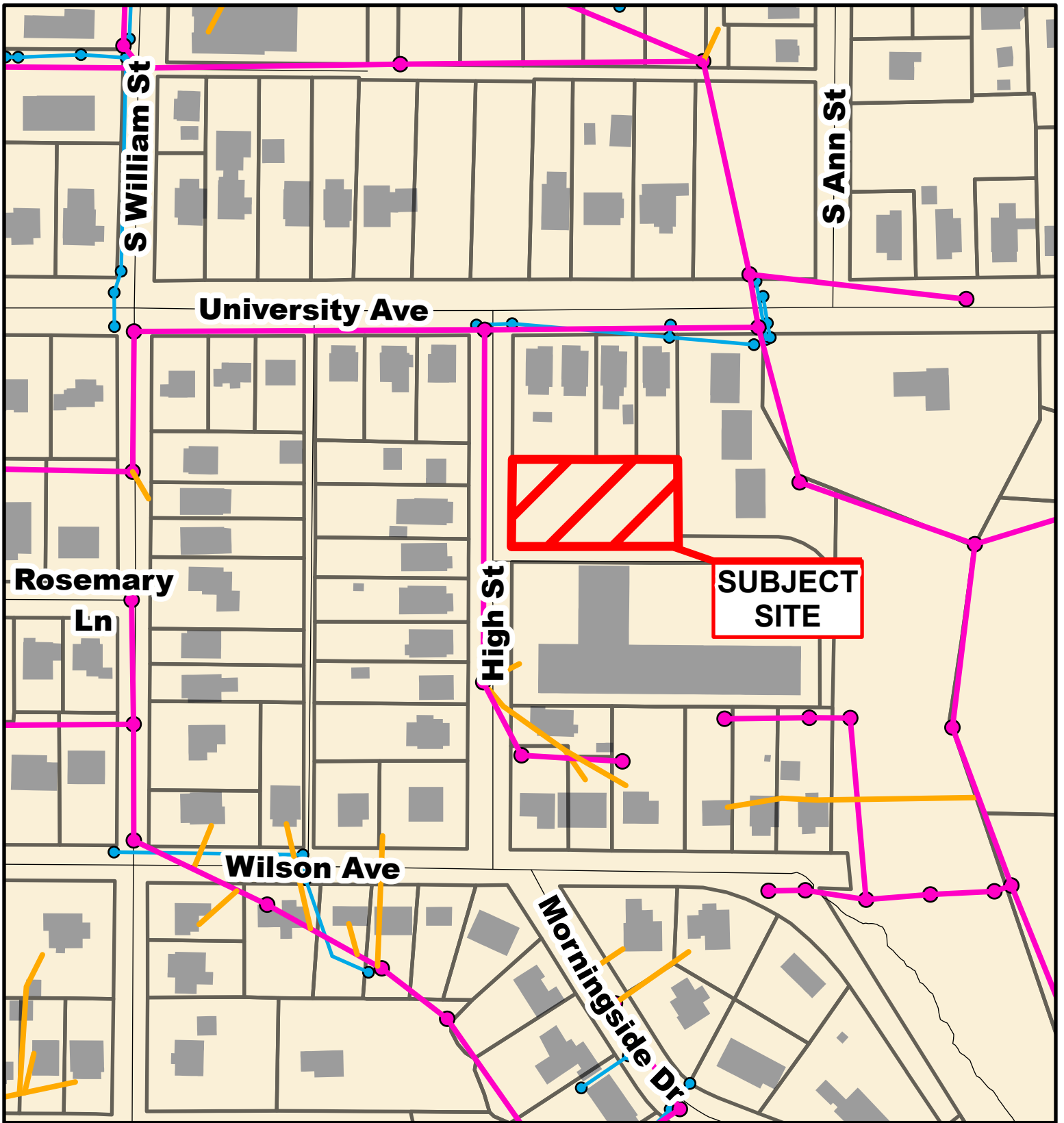
Case # 23-2024 - 508 High Street Final Plat



-
 10 Foot Contour Lines
 Parcels

-
 2 Foot Contour Lines





**Case # 23-2024 - 508 High Street
Final Plat**



- City Sanitary Line
- City Storm Lines
- Private Sanitary Line
- Parcels

