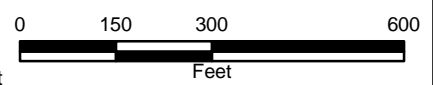
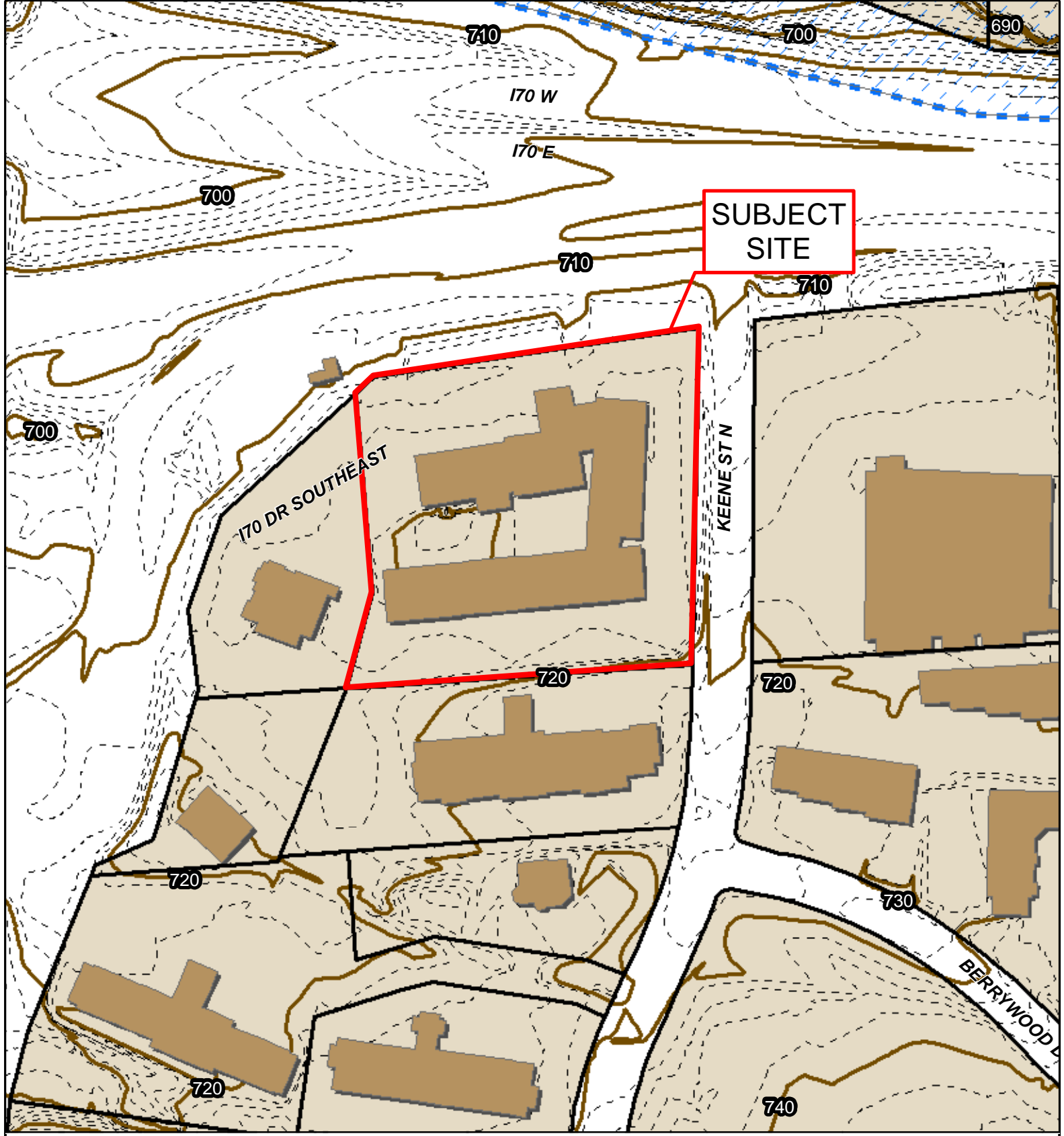


16-121: Drury Subdivision Plat 1 Final Plat



- Columbia City Limit
- 100-Year Flood Plain
- City_Zoning
- Parcels





16-121: Drury Subdivision Plat 1

Final Plat

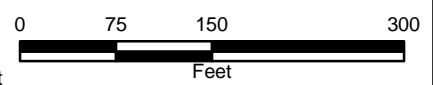


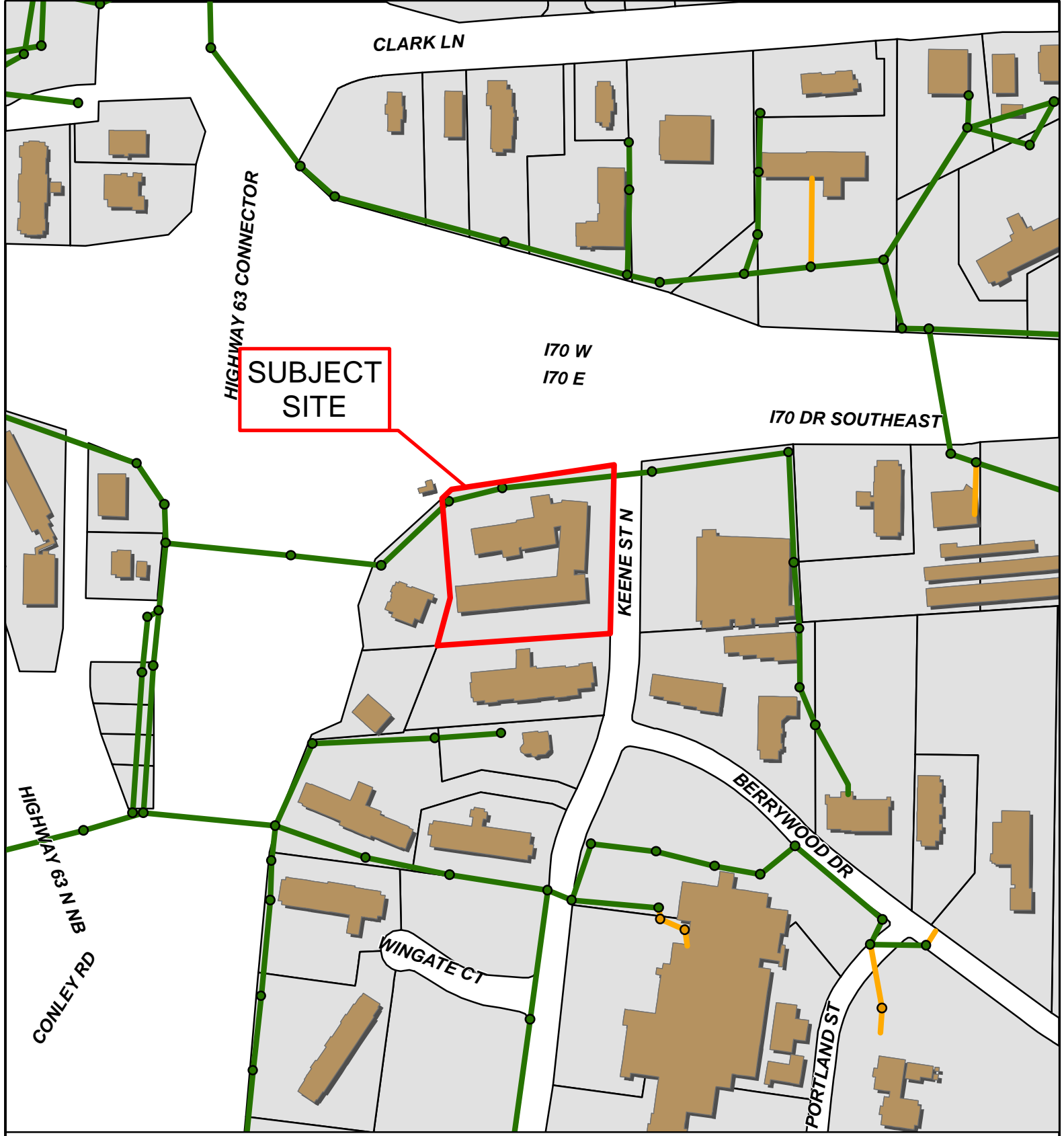
— 10 Foot Contour Lines
 - - - 2 Foot Contour Lines

▭ Parcels
 ■ Building Footprint



100-Year Flood Plain





16-121: Drury Subdivision Plat 1

Final Plat



- City Sanitary Line
- City Sanitary Structure
- Private Sanitary Line
- Private Sanitary Structure
- Building Footprint
- Parcels

