













Legend

-  Topographic Survey
-  Existing Sanitary Structure
-  Existing Sanitary Cleanout
-  Existing Sanitary Sewer
-  Existing Storm Inlet
-  Existing Storm Junction
-  Existing Pipe End
-  Private Storm Inlet
-  Private Storm Junction
-  Existing Storm Pipe
-  Private Storm Pipe

Parcel Information Property of Boone County
2022 Orthophoto Source: Nearmap



Calvert Drive Detention Basin & Stormwater Improvement Project

Survey Area

Date: 3/30/2023

