
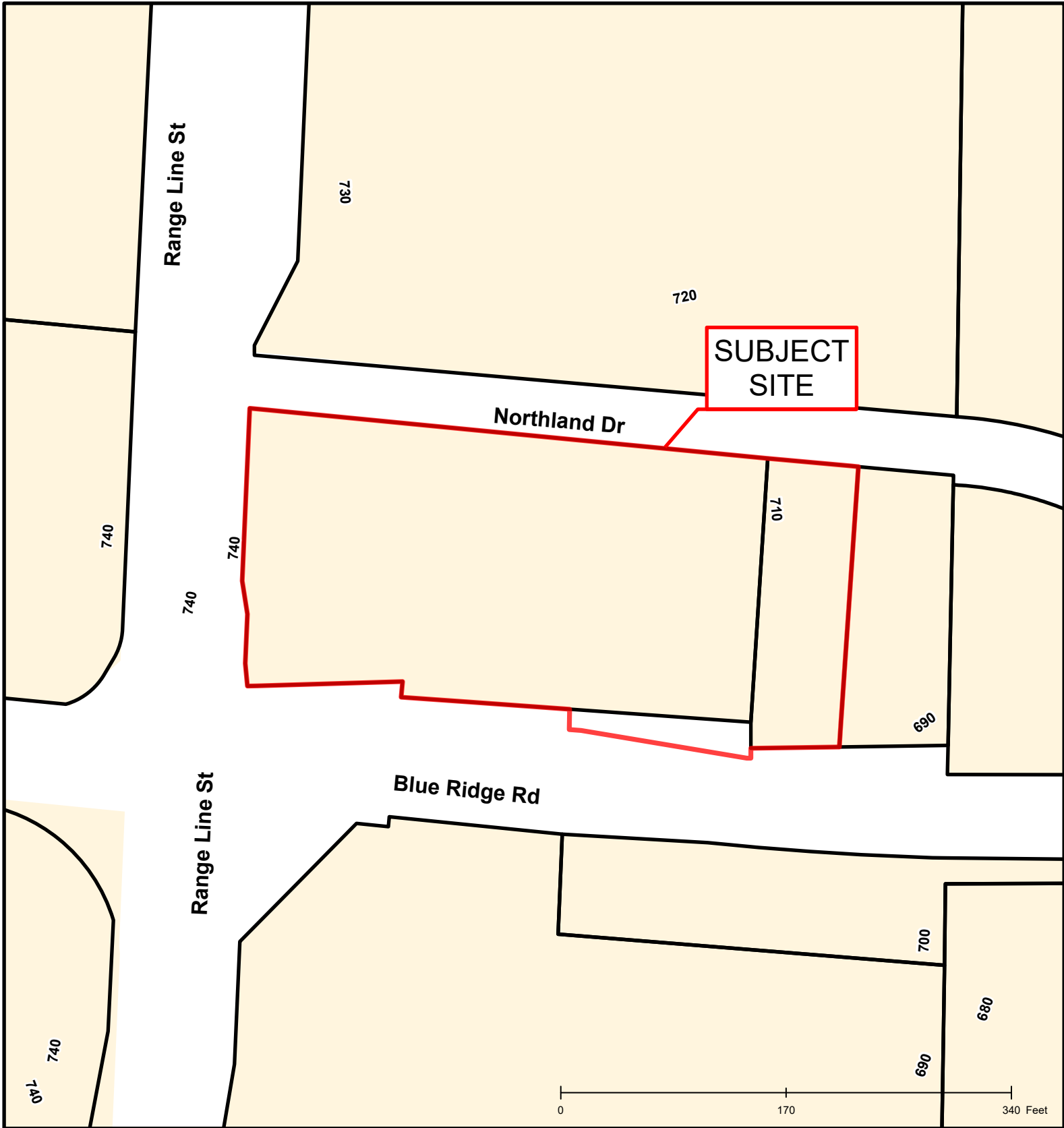


## #35-21: Northland Acres Plat 3 Preliminary Plat





## #35-21: Northland Acres Plat 3 Preliminary Plat

Building Footprint	Parcels	2015 Topo Lines
10 Foot Contour Lines	City Zoning	CODE
2 Foot Contour Lines		10 Foot Contour Lines

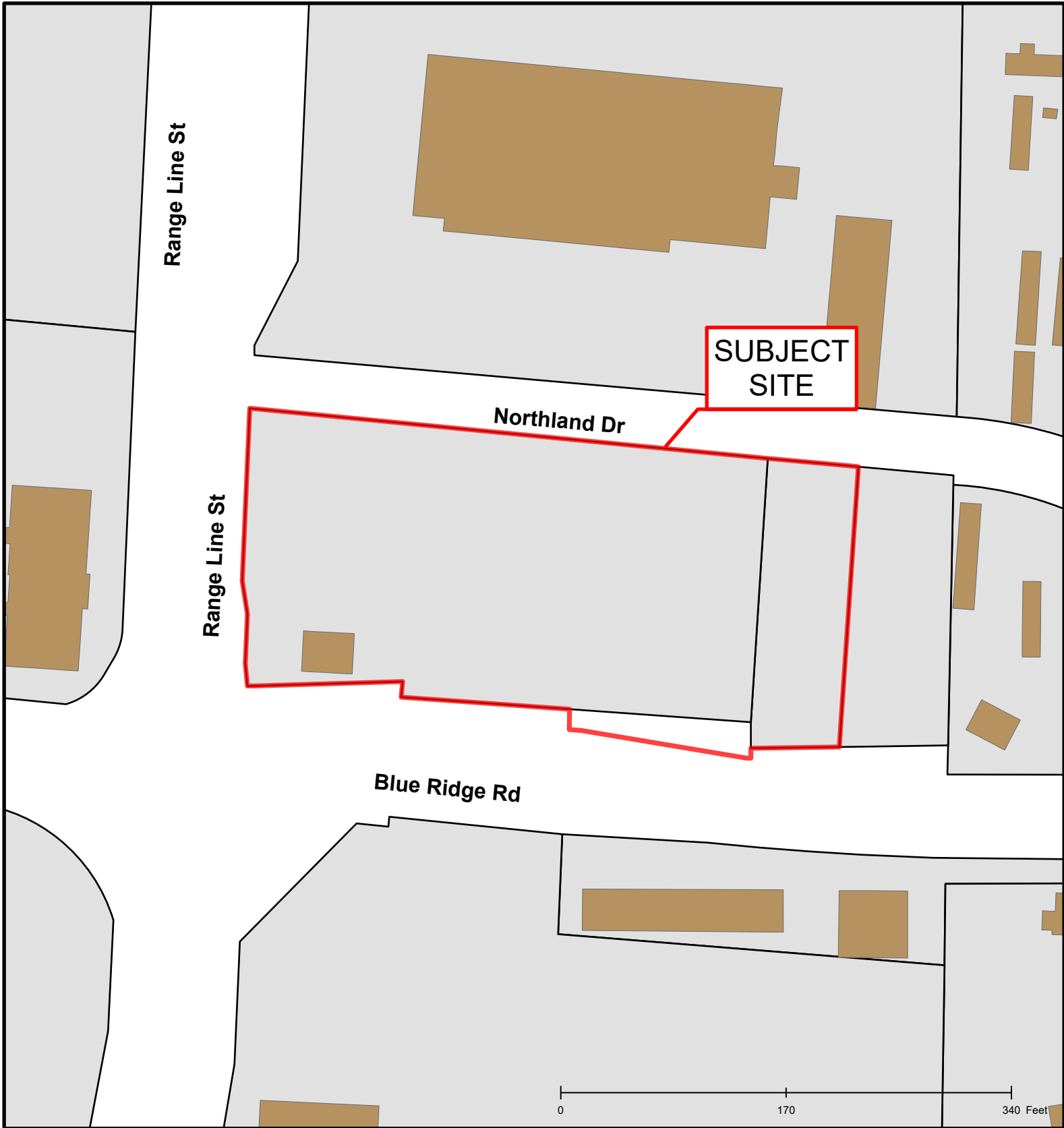


Created by The City of Columbia - Community Development Department








Parcel Data Source: Boone County Assessor

2017 Imagery: Boone County Assessor's Office

Hillshade Data: Boone County GIS



## #35-21: Northland Acres Plat 3 Preliminary Plat

 BCRSD	 Univ. of Missouri Line	 Building Footprint
 City Sanitary Line	 Columbia City Limit	 Parcels
 Private Sanitary Line		

