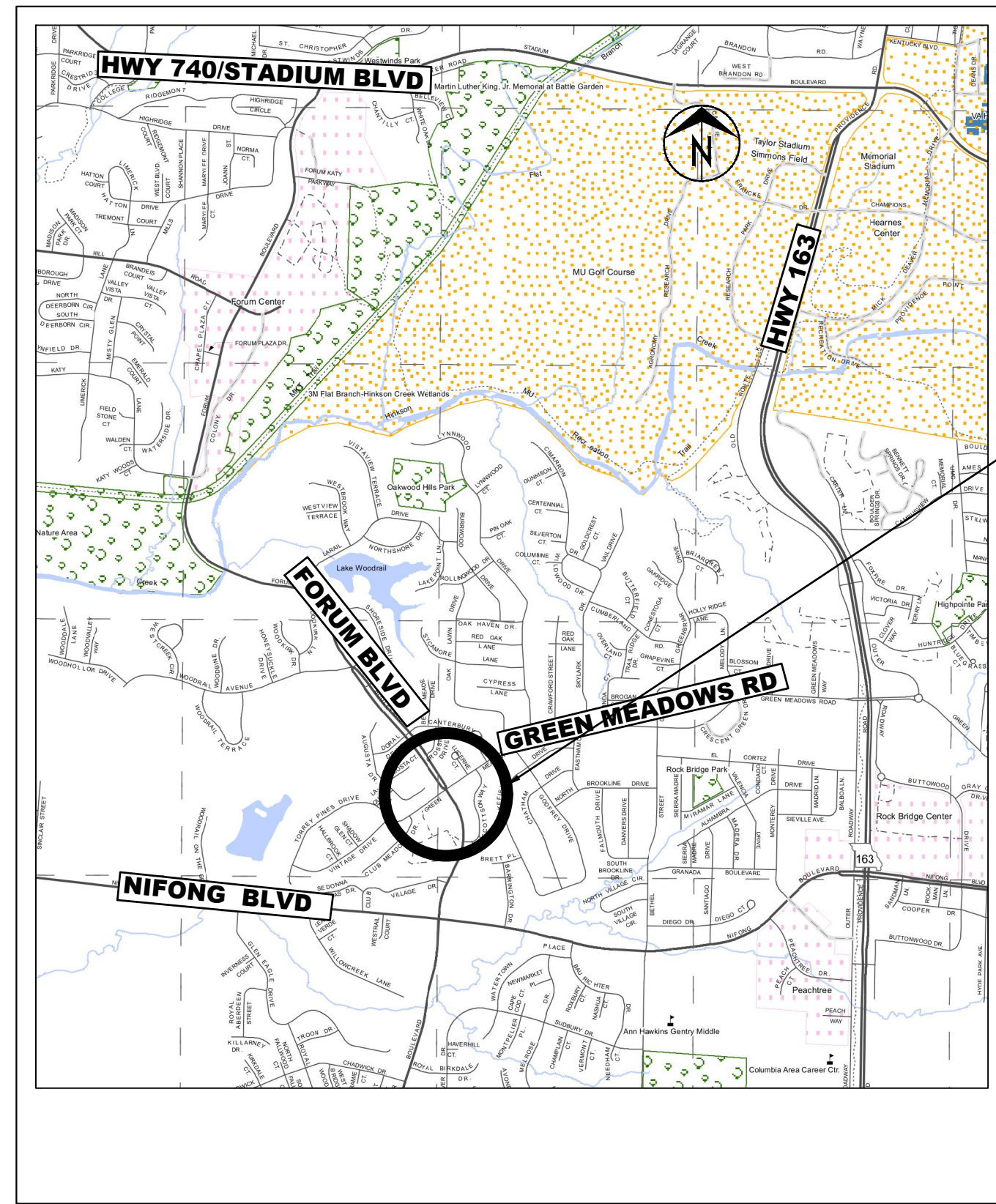


City of Columbia, Missouri
Department of Public Works


LEGEND OF SYMBOLS



PROJECT LOCATION

NO SCALE

LOCATION MAP



FORUM BOULEVARD AND GREEN MEADOWS ROAD

INTERSECTION IMPROVEMENTS RIGHT OF WAY PLANS

POWER POLE	
TELEPHONE POLE	
GUY ANCHOR	
GUY POLE	
STREET LIGHT POLE	
YARD LIGHT (SOLAR)	
WATER METER	
GAS METER	
GAS VALVE	
WATER VALVE	
FIRE HYDRANT	
PIPE BREAKLINE	
SANITARY MANHOLE	
SANITARY CLEANOUT	
SANITARY LATERAL CLEANOUT	
TRAVERSE POINT	
MoDOT ROW MARKER	
BENCHMARK	
SIGN	
MAIL BOX	
PROPERTY IRON	
BUSH	
STUMP	
TREE REMOVAL	
TREE	
TREE LINE	
SILT FENCE/TREE PROTECT	
EXISTING PUBLIC SANITARY SEWER	
EXISTING SANITARY SEWER LATERAL	
EXISTING SANITARY SEWER TO BE ABANDONED	
PROPOSED SEWER MAIN AND LATERALS	
FENCE	
CABLE TELEVISION	
TELEPHONE	
ELECTRIC	
TELEPHONE OR ELECTRIC MANHOLE	
WATER MAIN	
GAS MAIN	
FIBER OPTIC	
FLOW LINE	
PROPERTY LINE	
LOT LINE	
EXISTING RIGHT OF WAY LINE	
EXISTING EASEMENT	
PERMANENT UTILITY EASEMENT	
PROPOSED SANITARY SEWER EASEMENT	
PROPOSED PERMANENT DRAINAGE EASEMENT	
PROPOSED RIGHT OF WAY	
TEMPORARY ACCESS EASEMENT	
TEMPORARY CONSTRUCTION EASEMENT	
GRADING LIMIT	

GENERAL NOTES

- All construction to be in accordance with "City of Columbia Street and Storm Sewer Specifications and Standards" (Current edition). Where there is a conflict, these plans prevail over the Standard Specifications.
- The information shown in these plans concerning type and locations of underground utilities is not guaranteed to be accurate or all inclusive. It shall be the sole responsibility of the contractor to locate, protect, and restore all existing utilities encountered on this project. Notify Missouri One-Call (1-800-DIG-RITE) for the location of the utilities at least 5 days prior to construction. Contractor is to be aware that some utilities do not participate in the Missouri "One-Call" system. These utilities will need to be contacted individually.
- All excavation to be in accordance with Sections 319.010-319.050, Revised Statutes of the State of Missouri. Such compliance shall not, however, excuse any person making any excavation from doing so in a careful and prudent manner, nor shall it excuse such person from liability for any damage or injury to underground utilities resulting from the excavation.
- Removal of trees and bushes shall be verified by field inspectors. Exercise caution when working near the construction limits to minimize disturbance to adjacent trees and shrubs that are not being removed by construction activities.
- Construction shall meet ADA Requirements. Any construction that does not meet ADA requirements must be removed and replaced at the contractor's expense.
- Sidewalk landings shall have maximum of 2% cross slope in both directions and shall be installed at top of ramps unless otherwise noted.
- The Removal of Improvements pay item shall be considered to completely cover the cost for saw cutting and removing existing curb and gutter, pavement, foundations, grinding of surfaces, and any other items needed to complete the proposed project.
- Contractor is responsible for replacing any property or Right-of-Way monuments that are removed with this project.

TELEPHONE
CenturyLink
625 Cherry Street
Columbia, MO 65205
573-886-3505

COLUMBIA UTILITIES
City of Columbia
P.O. Box 6015
Columbia, MO 65205
573-874-2489

NATURAL GAS
Ameren Missouri
2001 Maguire Boulevard
Columbia, MO 65201
573-876-3030

LOCATES
Missouri One Call Inc.
1022 B Northeast Drive
Jefferson City, MO 65109
1-800-344-7483

CABLE TELEVISION
Mediacom
901 N. College Avenue
Columbia, MO 65201
573-443-1536 ext 354

INDEX OF SHEETS	
Description	Sheet No.
COVER SHEET	1
TYPICAL SECTIONS	2-3
RIGHT OF WAY PLAN	4
ROADWAY PLAN & PROFILES	5-8
ROUNDAABOUT GRADING	9
STORM PLAN & PROFILES	10
DRIVEWAY PROFILES	11
CROSS SECTIONS	12-18

Bartlett & West
1719 SOUTHBRIDGE DR., SUITE 100 - JEFFERSON CITY MO 65109-400
PHONE 573.634.3181 - FAX 573.634.7904
MISSOURI CERTIFICATE OF AUTHORITY NO. 000167 - ENGINEERING

City of Columbia, Missouri
Department of Public Works

No.	Date	By	Revision
File No.	Des. AKJ	Sheet	1 of 18
Scale: None	Dwn. MKA		
Date: ----	Chk. TCK		

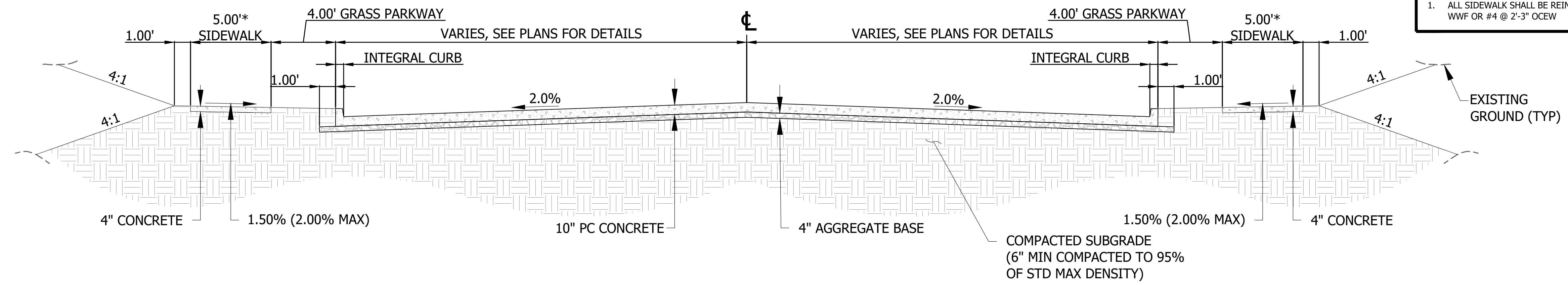
FORUM AND GREEN MEADOWS

Approved By _____ Date _____
Director of Public Works _____

c:\work\08101\08101\mhc\08101\16137_2006_cover_sheets.dwg

GENERAL NOTES

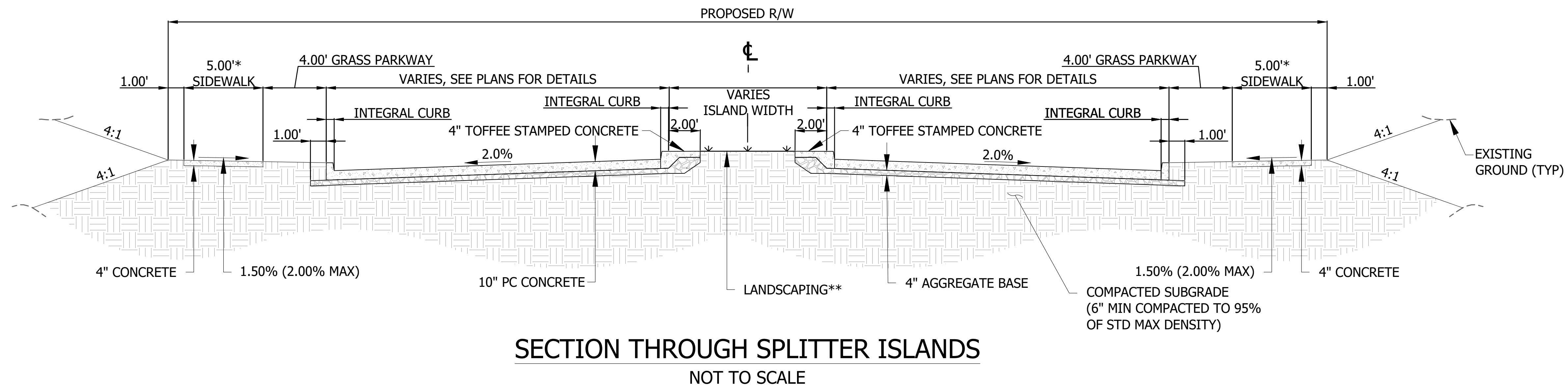
- ALL SIDEWALK SHALL BE REINFORCED WITH 6 x 6 - W 1.4 WWF OR #4 @ 2'-3" OCEW



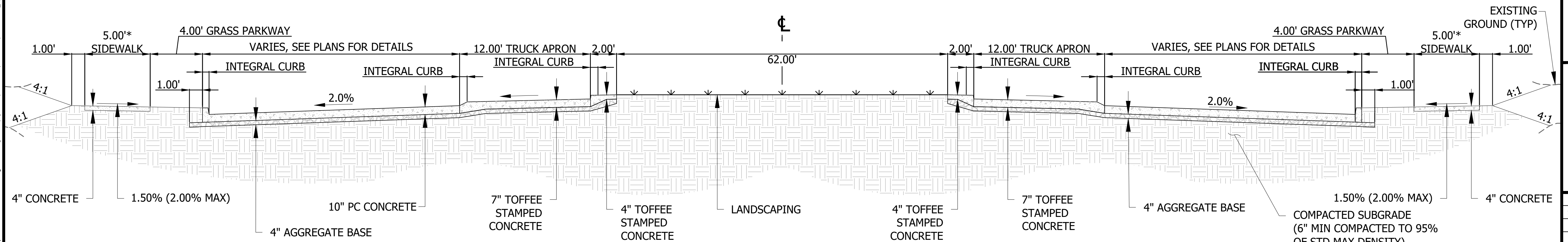
W GREEN MEADOWS ROAD (SOUTHWEST)
STATION 27+25 TO STATION 30+00

FORUM BLVD (NORTHWEST)
STATION 6+40 TO STATION 10+00
FORUM BLVD (SOUTHEAST)
STATION 10+00 TO STATION 13+00
NOT TO SCALE

W GREEN MEADOWS ROAD (NORTHEAST)
STATION 30+00 TO STATION 32+75



SECTION THROUGH SPLITTER ISLANDS
NOT TO SCALE



SECTION THROUGH TRUCK APRON
NOT TO SCALE

*SIDEWALK WIDTH EXPANDED TO 8.00' ALONG THE EAST EDGE OF THE PROJECT. SEE PLANS AND CROSS SECTIONS FOR DETAILS.
**LANDSCAPING NOT PRESENT IN ALL SPLITTER ISLANDS. SEE PLANS FOR DETAILS.

FORUM AND GREEN MEADOWS
 TYPICAL SECTIONS
 ROAD & SPLITTER ISLANDS

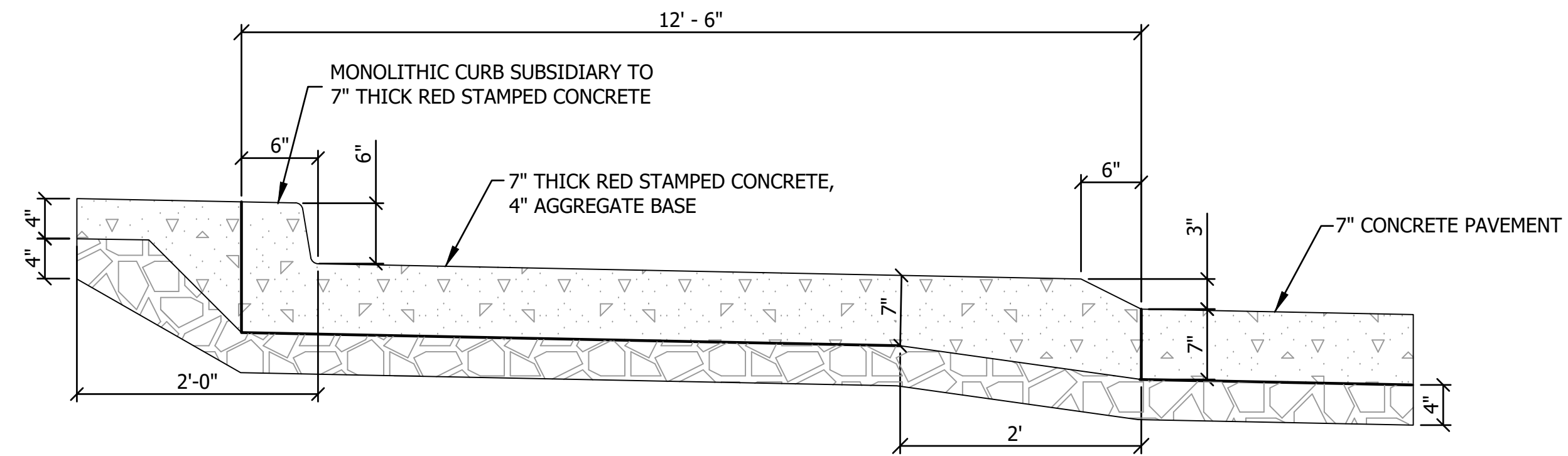
Bartlett & West
 1718 SOUTHBRIDGE DR. SUITE 100
 LEAFSPRING, FL 34505-4000
 PHONE 573.854.3181 - FAX 573.854.7904
 CERTIFICATE OF AUTHORITY
 NO. 000707 - ENGINEERING
 www.bartlettwest.com

City of Columbia,
 Missouri
 Department of
 Public Works

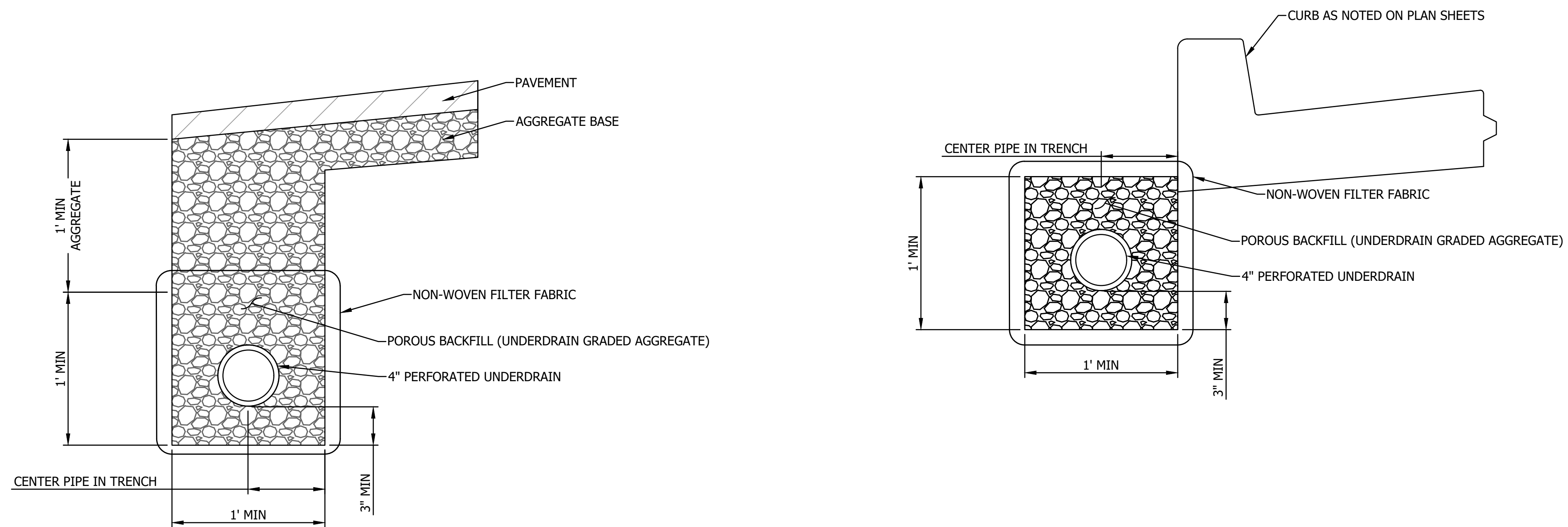
NOT FOR CONSTRUCTION

File No.	16137.200
Scale:	AS NOTED
Date:	MAY 2018
Des.	AKJ
Dwn.	MKA
Chk.	TCK

Drawing Name: c:\pawdata\topo\ad01\mka\0889\16137.200\Typical Sections.dwg Layout Name: TYPICAL SECTIONS 01 Plotted By: MKA0889 Plotted on: 5/7/2018 3:03:23 PM
 Last edit on: 5/7/2018 2:48 PM by: MKA0889



SECTION THROUGH TRUCK APRON



CROSS DRAIN DETAIL UNDER PAVEMENT

NOTE: SEE STORM SEWER PLAN & PROFILE SHEETS FOR LOCATION OF UNDERDRAIN

EDGE DRAIN DETAIL BEHIND CURB

NOTE: SEE STORM SEWER PLAN & PROFILE SHEETS FOR LOCATION OF UNDERDRAIN

Drawing Name: c:\pawdata\topesad\mka00889\16137.200\Typical Sections.dwg Layout Name: TYPICAL SECTIONS (0) Plotted By: MKA00889 Plotted on: 5/22/2018 3:03:23 PM
Last edit on: 5/22/2018 2:48 PM by: MKA00889

No. Date By Revision

FORUM AND GREEN MEADOWS

TYPICAL SECTIONS
SPLITTER ISLANDS

Bartlett & West

1718 SOUTHBRIDGE DR. SUITE 100
LEASERSON COURT
PHONE 573.854.3181 - FAX 573.854.7904
CERTIFICATE OF AUTHORITY
NO. 000787 - ENGINEERING
www.bartlettwest.com

City of Columbia,
Missouri

Department of
Public Works

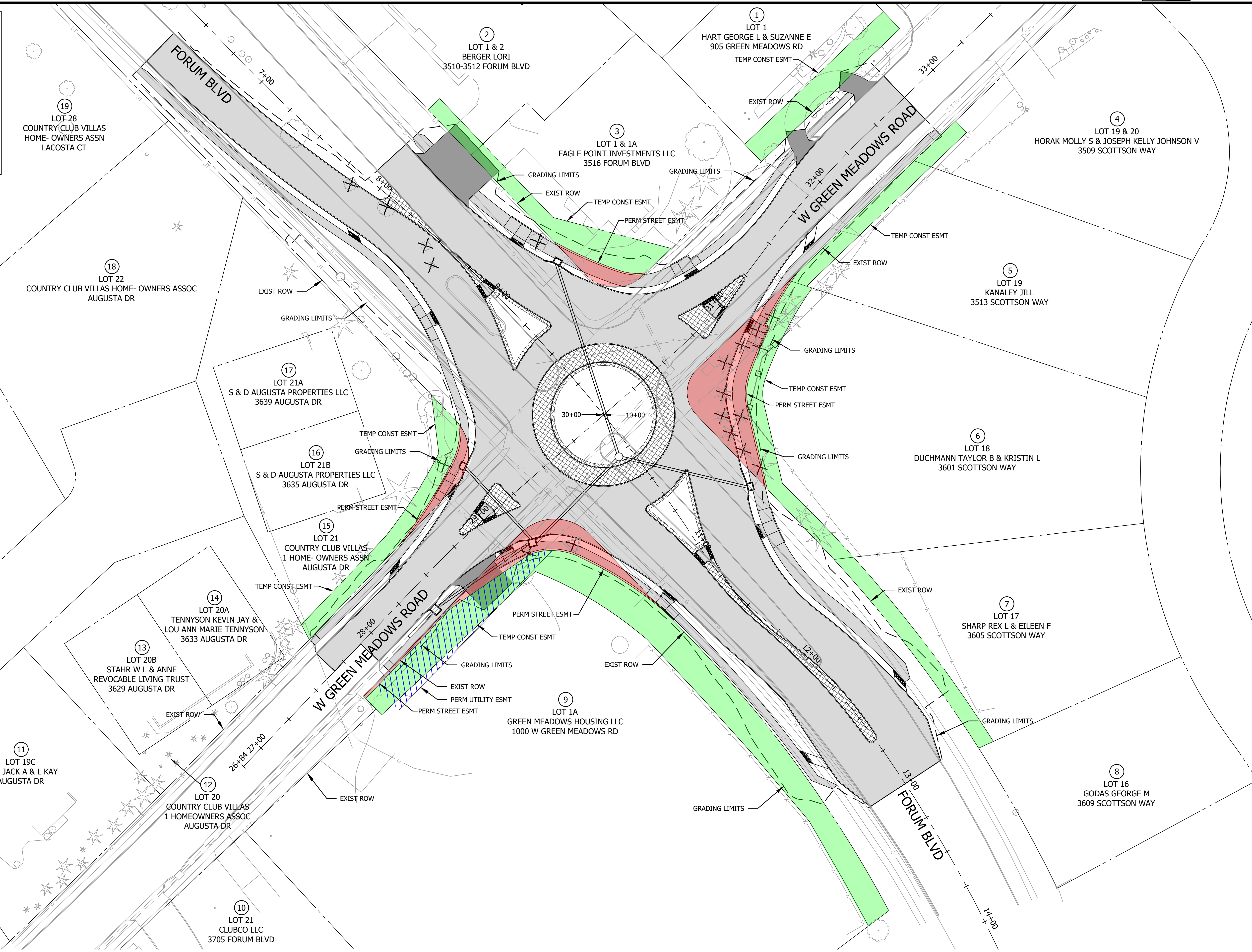
NOT FOR CONSTRUCTION

File No. 16137.200
Scale: AS NOTED
Date: MAY 2018
Des. AKJ
Dwn. MKA
Chk. TCK

Sheet
3 of 18

LEGEND

- CONCRETE PAVEMENT
- TRUCK APRON
- MEDIAN PAVEMENT
- CONCRETE DRIVEWAY
- PROPERTY LINE
- TEMPORARY CONSTRUCTION ESMT
- PERMANENT UTILITY ESMT
- PERMANENT STREET ESMT



Last edit: on: 5/22/2018 3:40 PM by: MKA00889 Drawing Name: C:\pwworkspace\1\mka00889\16137.200C_ROW Plan.dwg Layout Name: PLAN 01 Plotted By: MKA00889 Plotted on: 5/22/2018 3:40:59 PM

No.	Date	By	Revision

FORUM AND GREEN MEADOWS
RIGHT-OF-WAY PLAN

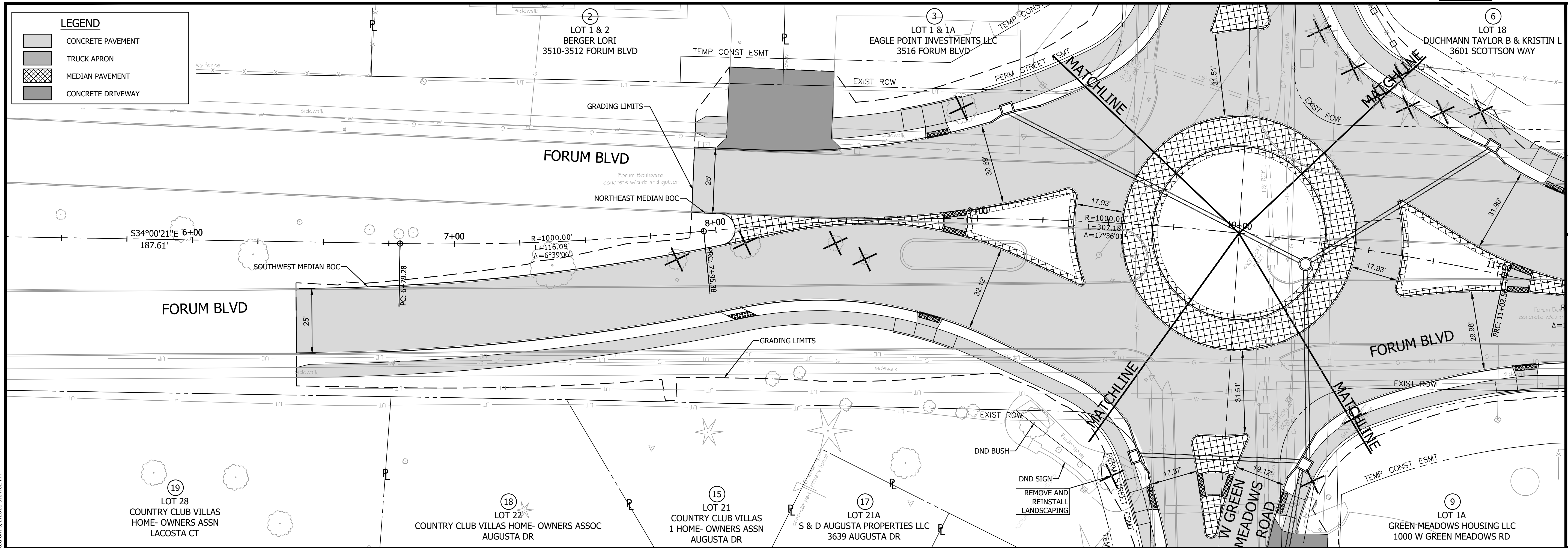
Bartlett & West
1718 SOUTHMOORE DR. SUITE 100
DESERON CO. MO 64085-4000
PHONE 573.834.3181 - FAX 573.834.7904
CERTIFICATE OF AUTHORITY
NO. 000787 - ENGINEERING
www.bartlettwest.com

City of Columbia,
Missouri
Department of
Public Works

NOT FOR CONSTRUCTION

File No.	16137.200
Scale:	AS NOTED
Date:	MAY 2018
Des.	AKJ
Dwn.	MKA
Chk.	TCK

RIGHT-OF-WAY PLAN
SCALE: 1"=30'

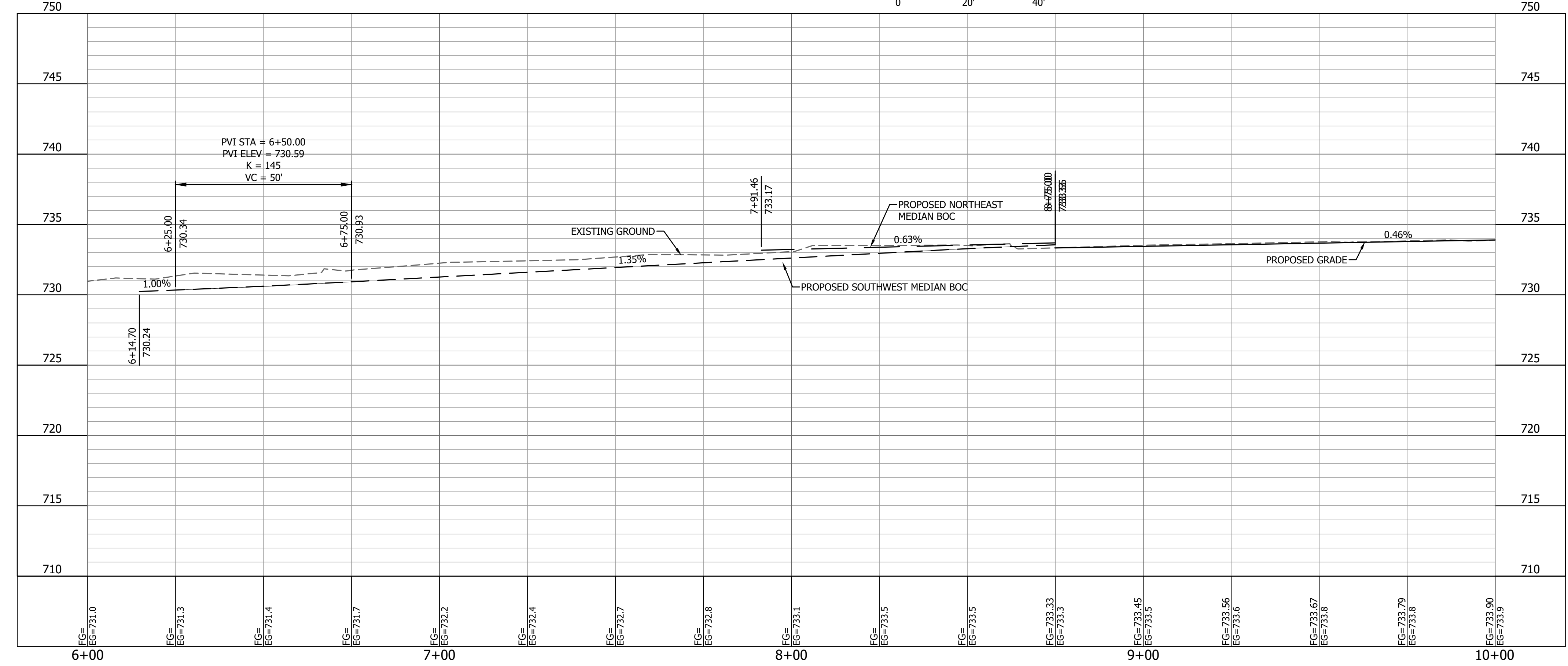


Last edit on: 5/7/2018 3:01 PM by: MKA00889 Drawing Name: c:\pawdata\topo\ad01\mka00889\ms60889\16137.200C_Road Plan & Profile.dwg Layout Name: PLAN & PROFILE.ctb Plotted on: 5/7/2018 3:04:02 PM

No.	Date	By	Revision

FORUM AND GREEN MEADOWS
ROADWAY PLAN & PROFILE
FORUM BLVD
STA 6+00 TO 10+00

STA 6+00 TO 10+00
SCALE: HORZ-1"=20' VERT-1"=5'

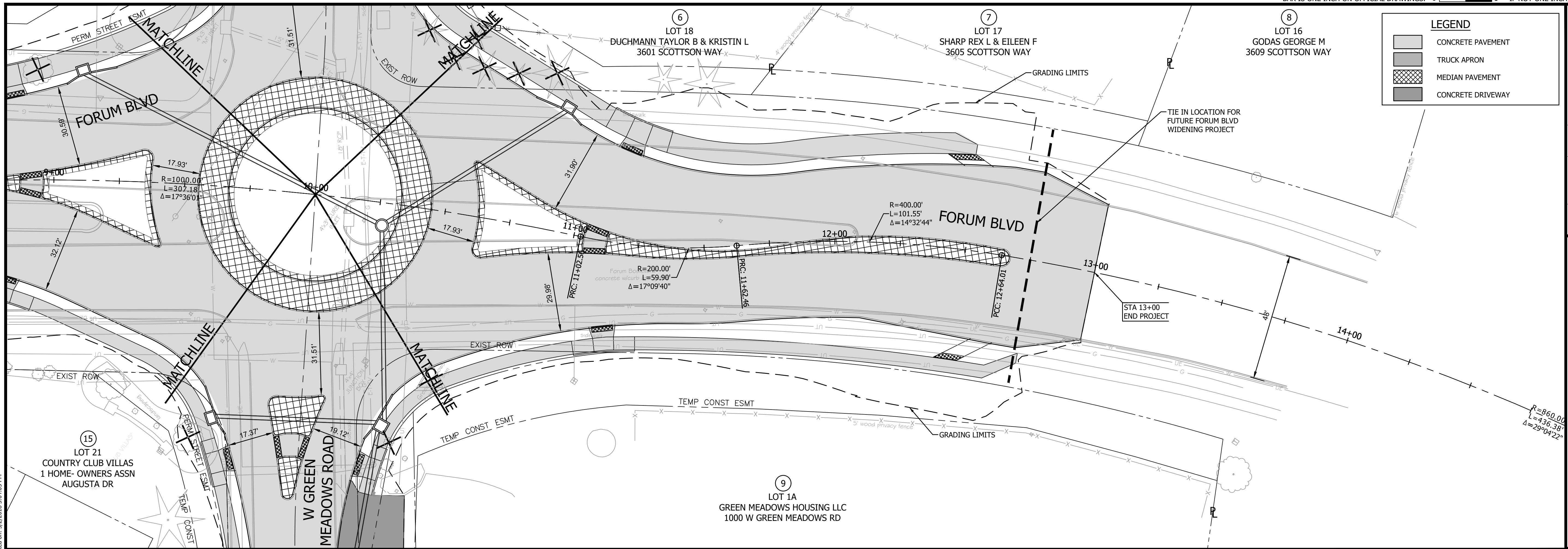


Bartlett & West
1718 SOUTHBRIDGE DR. SUITE 100 -
LEASERSON CORP. #5105-401 -
PHONE 573.854.3181 - FAX 573.854.7904
CERTIFICATE OF AUTHORITY
NO. 000787 - ENGINEERING
www.bartlettwest.com

City of Columbia,
Missouri
Department of
Public Works

NOT FOR CONSTRUCTION

File No.	16137.200
Scale:	AS NOTED
Date:	MAY 2018
Des.	AKJ
Dwn.	MKA
Chk.	TCK



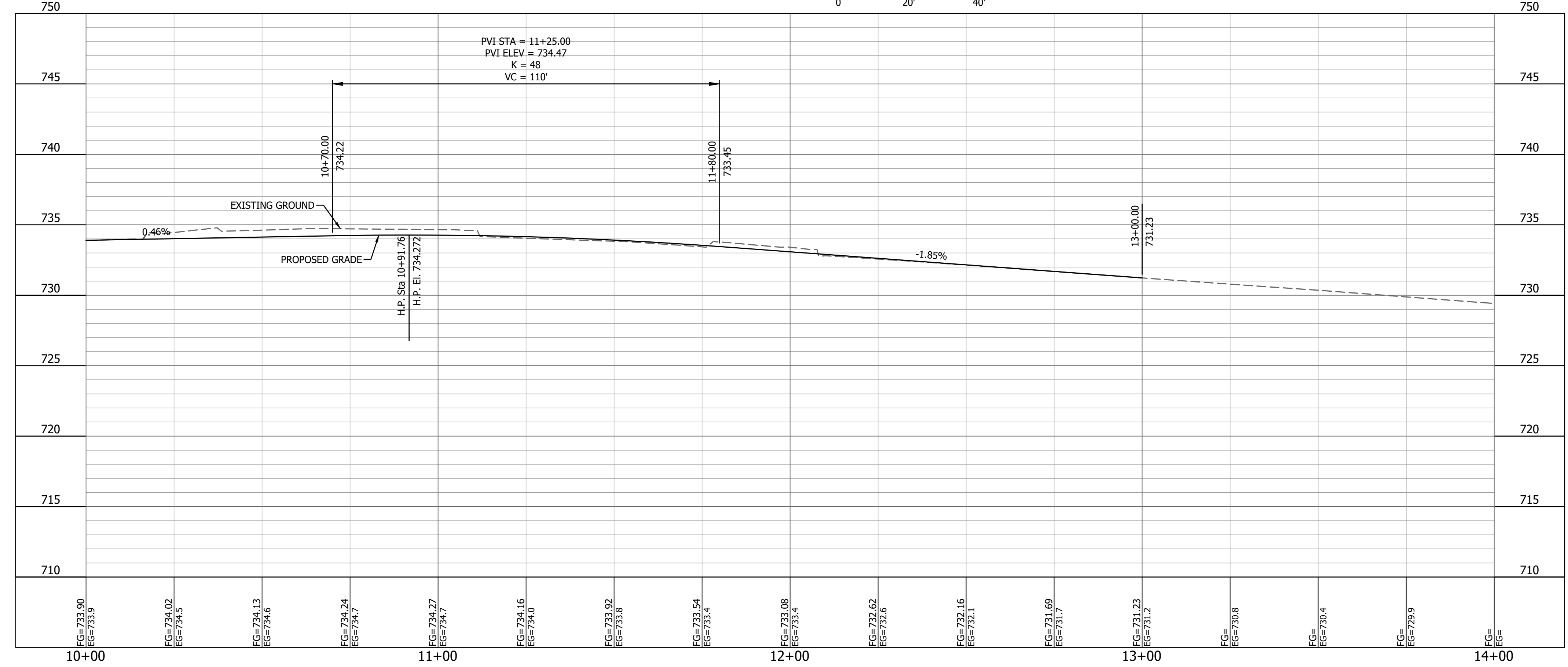
LEGEND

	CONCRETE PAVEMENT
	TRUCK APRON
	MEDIAN PAVEMENT
	CONCRETE DRIVEWAY

No.	Date	By	Revision

FORUM AND GREEN MEADOWS
 ROADWAY PLAN & PROFILE
 FORUM BLVD
 STA 10+00 TO 14+00

STA 10+00 TO 14+00
 SCALE: HORZ-1"=20' VERT-1"=5'



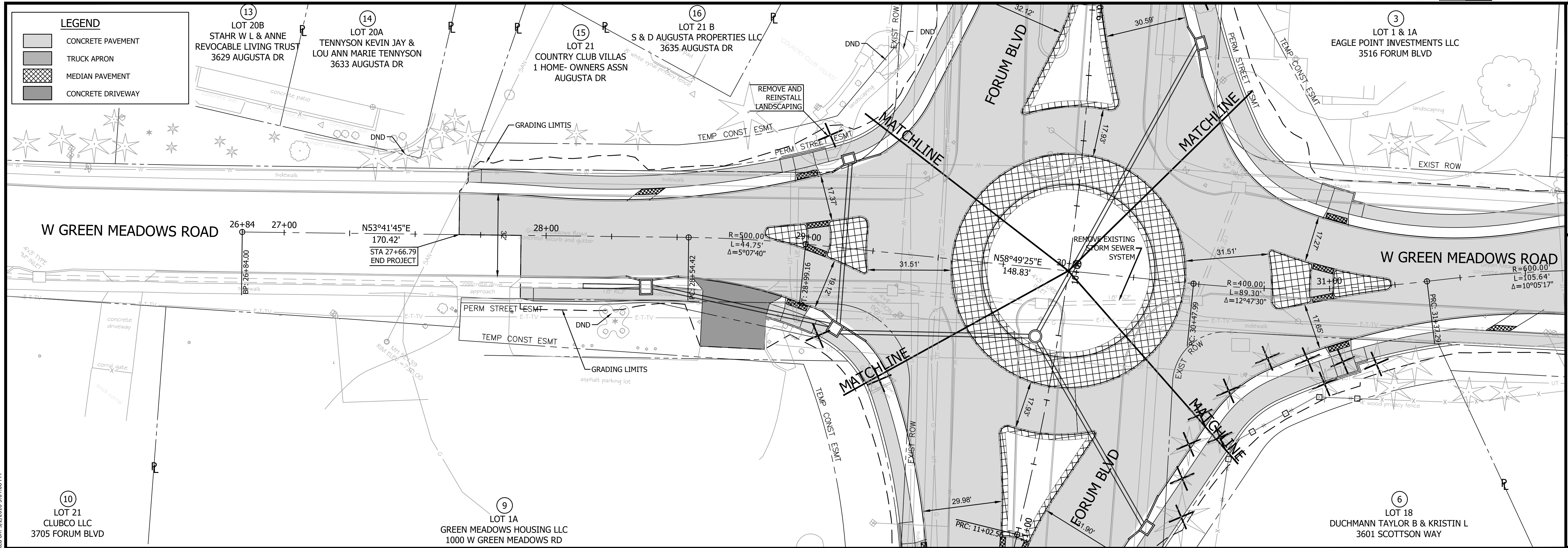
Bartlett & West
 1718 SOUTHBRIDGE DR., SUITE 100
 DESERON CO, MO 64028
 PHONE 573.854.3181 FAX 573.854.7904
 CERTIFICATE OF AUTHORITY
 NO. 000787 - ENGINEERING
 www.bartlettwest.com

City of Columbia,
 Missouri
 Department of
 Public Works

NOT FOR CONSTRUCTION

File No.	16137.200
Scale:	AS NOTED
Date:	MAY 2018
Des.	AKJ
Dwn.	MKA
Chk.	TCK

Drawing Name: c:\pawdata\topolad\1\mka\0889\16137.200C_Road_Plan & Profile.dwg Layout Name: PLAN & PROFILE 02 Plotted by: MKA0889 Plotted on: 5/22/2018 3:04:05 PM
 Last edit on: 5/22/2018 3:01 PM by: MKA0889

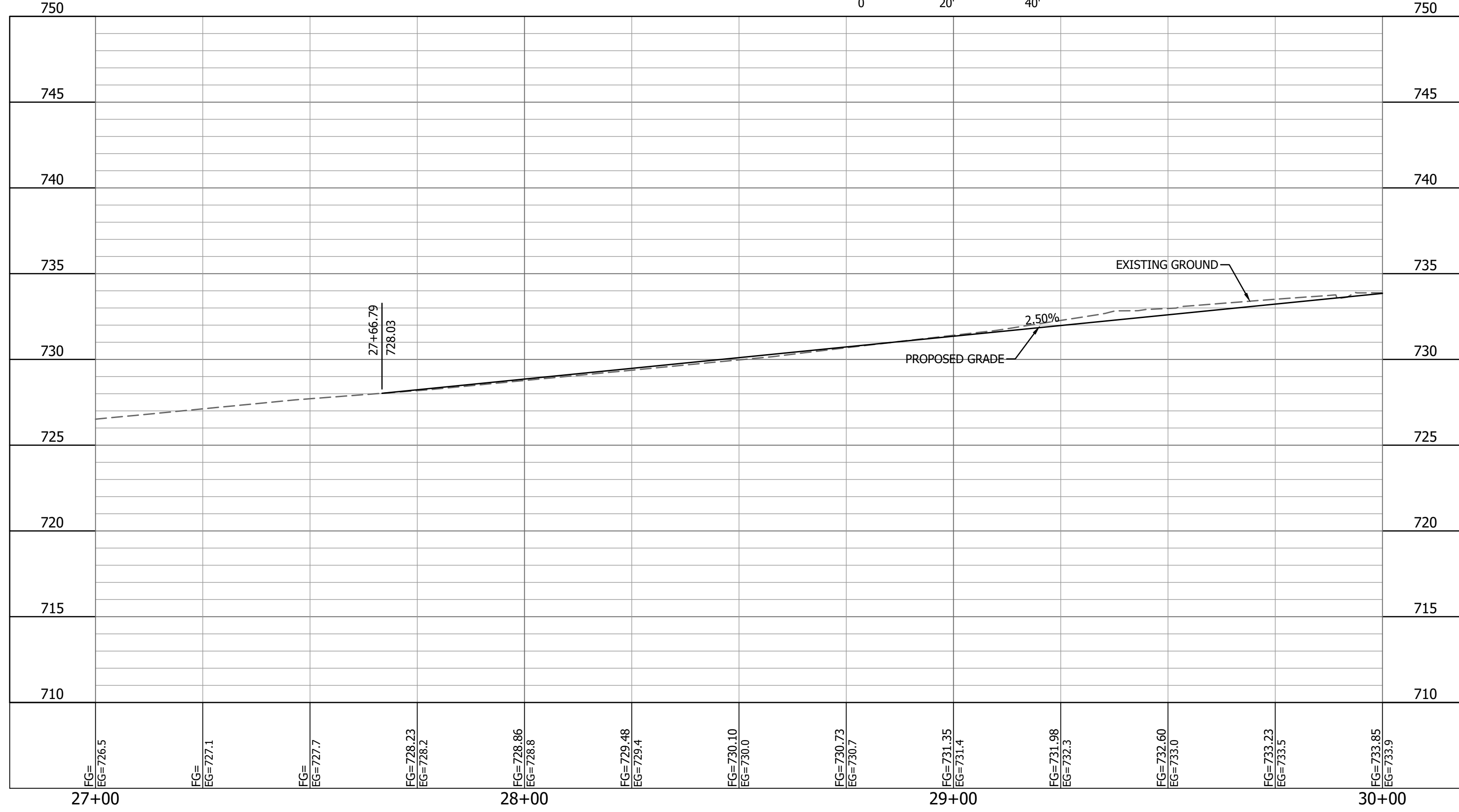


Drawing Name: c:\pawdata\topcad\mka00889\16137.200C_Road_Plan & Profile.dwg Layout Name: PLAN & PROFILE 03 Plotted By: MKA00889 Plotted on: 5/22/2018 3:04:08 PM
Last edit on: 5/22/2018 3:01 PM by: MKA00889

No.	Date	By	Revision

FORUM AND GREEN MEADOWS
ROADWAY PLAN & PROFILE
GREEN MEADOWS RD
STA 27+00 TO 30+00

STA 27+00 TO 30+00
SCALE: HORZ-1"=20' VERT-1"=5'

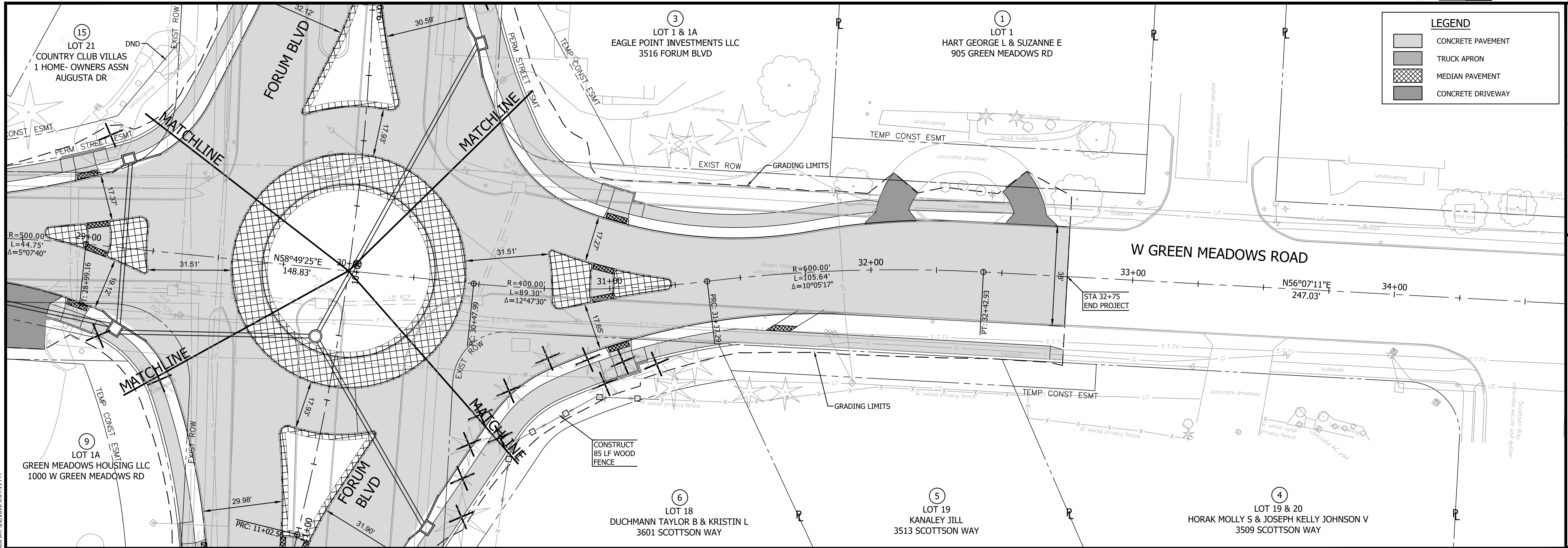


Bartlett & West
1718 SOUTHMOORE DR. SUITE 100 -
JEFFERSON CITY, MO 64505-4000
PHONE 573.854.3181 - FAX 573.854.7904
CERTIFICATE OF AUTHORITY
NO. 000787 - ENGINEERING
www.bartlettwest.com

City of Columbia,
Missouri
Department of
Public Works

NOT FOR CONSTRUCTION

File No.	16137.200
Scale:	AS NOTED
Date:	MAY 2018
Des.	AKJ
Dwn.	MKA
Chk.	TCK



LEGEND

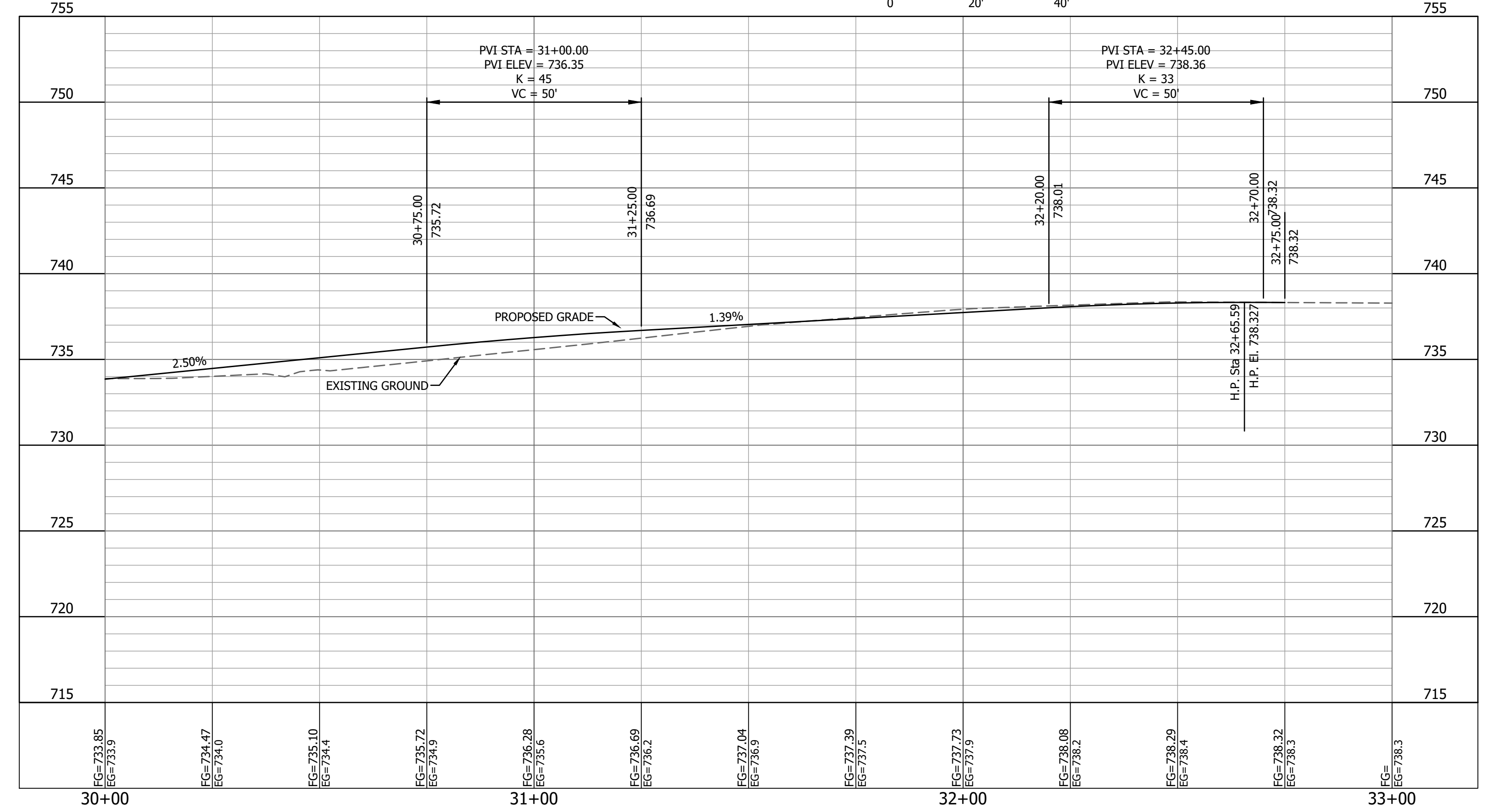
- CONCRETE PAVEMENT
- TRUCK APRON
- MEDIAN PAVEMENT
- CONCRETE DRIVEWAY

No.	Date	By	Revision

FORUM AND GREEN MEADOWS
ROADWAY PLAN & PROFILE
GREEN MEADOWS RD
STA 30+00 TO 33+00

Last edit on: 5/7/2018 3:01 PM by: MKA00889 Drawing Name: c:\pawdata\topo\ad01\mka00889\mso60889\16137_200C_Road_Plan & Profile.dwg Layout Name: PLAN & PROFILE M Plotted by: MKA00889 Plotted on: 5/7/2018 3:04:11 PM

STA 30+00 TO 33+00
SCALE: HORZ-1"=20' VERT-1"=5'







Bartlett & West
1718 SOUTHBRIDGE DR. SUITE 100
JEFFERSON CITY, MO 64505-0400
PHONE 573.634.3181 - FAX 573.634.7904
CERTIFICATE OF AUTHORITY
NO. 000707 - ENGINEERING
www.bartlettwest.com

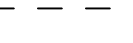
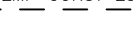
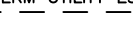
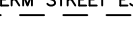
City of Columbia,
Missouri
Department of
Public Works

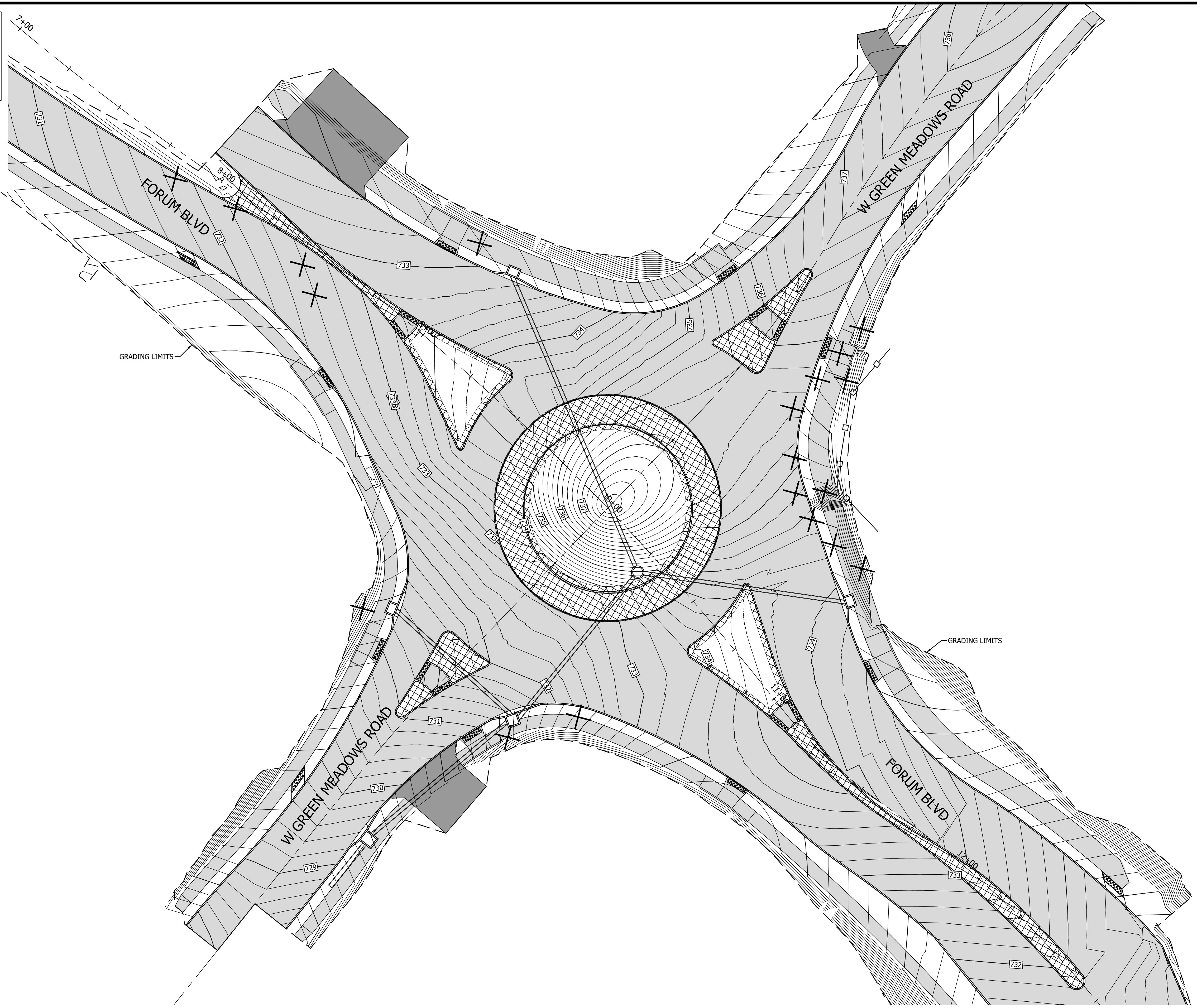
NOT FOR CONSTRUCTION

File No.	16137.200
Scale:	AS NOTED
Date:	MAY 2018
Des.	AKJ
Dwn.	MKA
Chk.	TCK

LEGEND

-  CONCRETE PAVEMENT
-  TRUCK APRON
-  MEDIAN PAVEMENT
-  CONCRETE DRIVEWAY

-  PROPERTY LINE
-  TEMP. CONST. ESMT
-  PERM. UTILITY ESMT
-  PERM. STREET ESMT



Drawing Name: c:\pawdata\topo\ad\1\mka00889\16137.200\Roundabout Grading.dwg Layout Name: GRADING 01 Plotted By: MKA00889 Plotted on: 5/2/2018 3:04:28 PM
Last edit on: 5/2/2018 2:38 PM by: MKA00889

ROUNDABOUT GRADING DETAIL
SCALE: 1"=20'

No.	Date	By	Revision

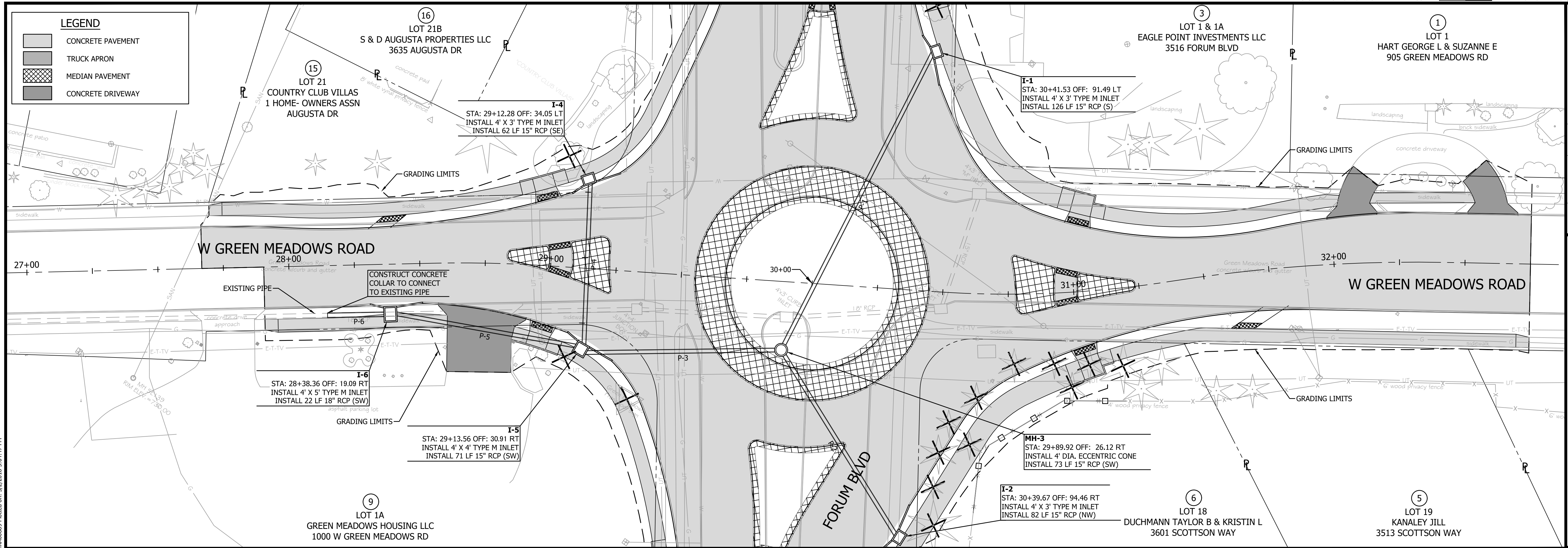
FORUM AND GREEN MEADOWS
ROUNDABOUT
GRADING DETAIL

Bartlett & West
1718 SOUTHWEST DR., SUITE 100
JEFFERSON CITY, MO 64105-4001
PHONE 573.634.3181 - FAX 573.634.7904
CERTIFICATE OF AUTHORITY
NO. 000767 - ENGINEERING
www.bartlettwest.com

City of Columbia,
Missouri
Department of
Public Works

NOT FOR CONSTRUCTION

File No.	16137.200
Scale:	AS NOTED
Date:	MAY 2018
Des.	AKJ
Dwn.	MKA
Chk.	TCK

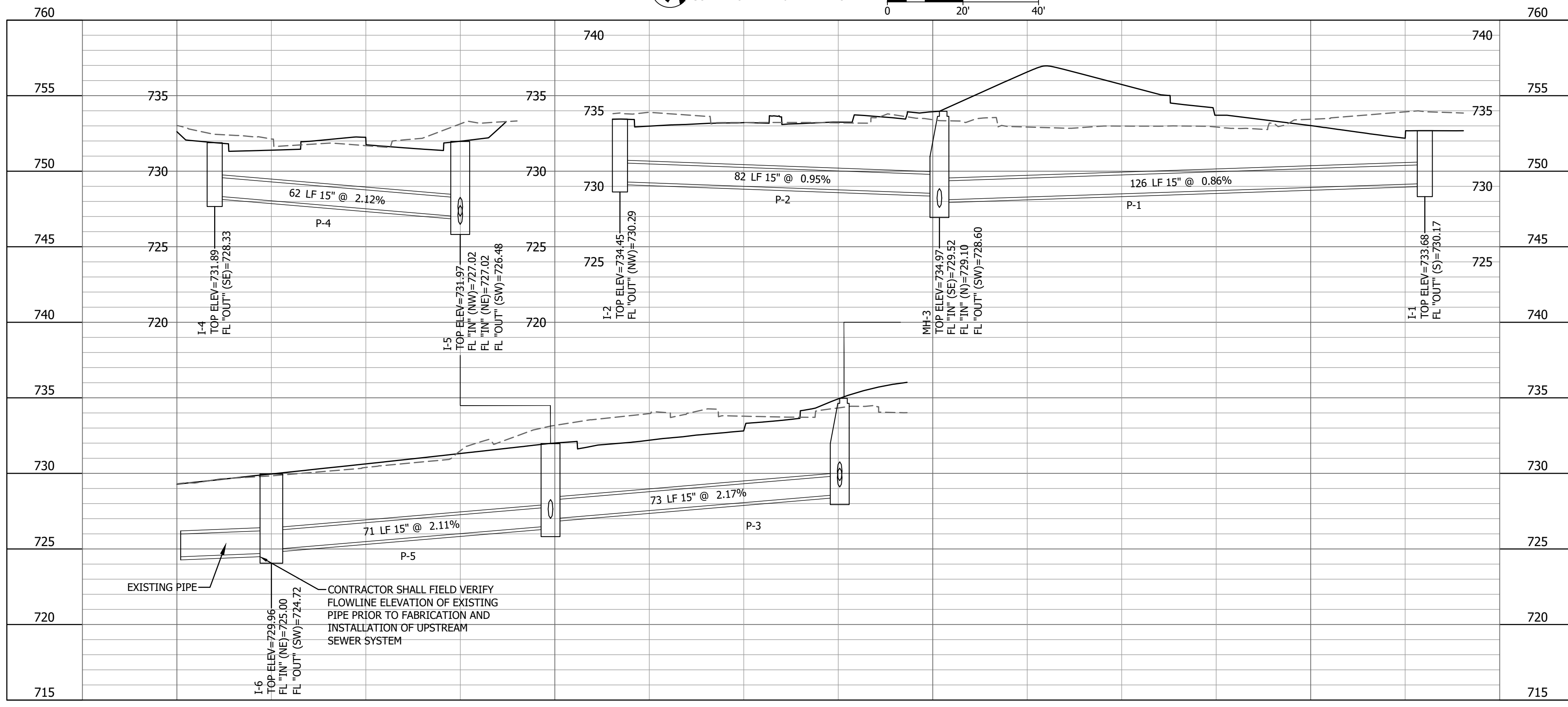


No.	Date	By	Revision

FORUM AND GREEN MEADOWS
 STORM SEWER PLAN & PROFILES
 GREEN MEADOWS RD
 STA 27+25 TO 32+25

Drawing Name: c:\pawdata\topo\ad01\mka00889\16137_200C_Storm Plan & Profiles.dwg Layout Name: GREEN MEADOW STORM P&P 01 Plotted By: MKA00889 Plotted on: 5/27/2018 3:04:47 PM
 Last edit on: 5/27/2018 2:21 PM by: MKA00889

STA 27+25 TO 32+25
 SCALE: HORZ-1"=20' VERT-1"=5'

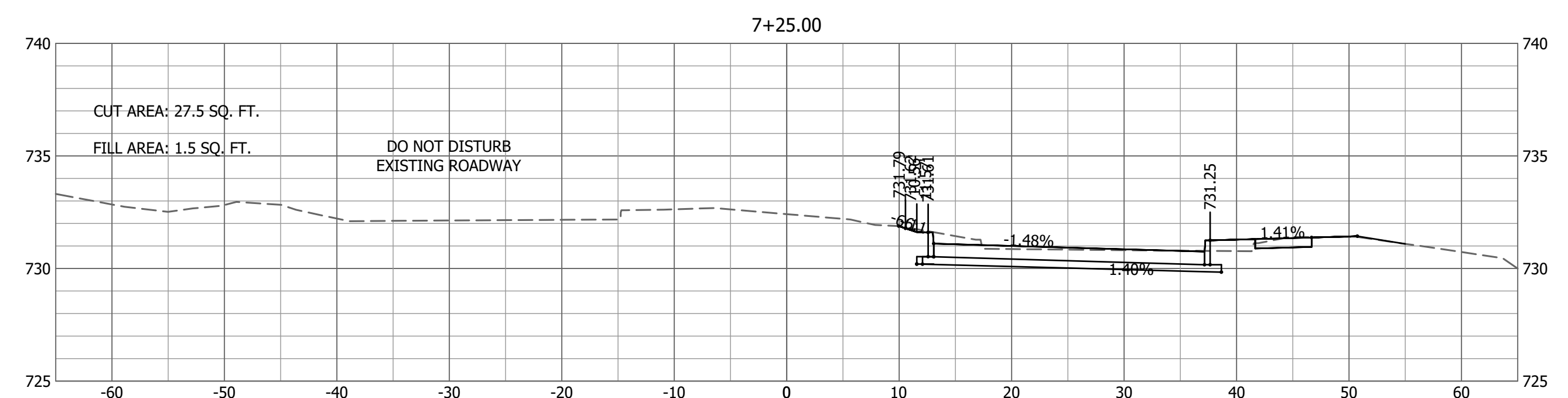
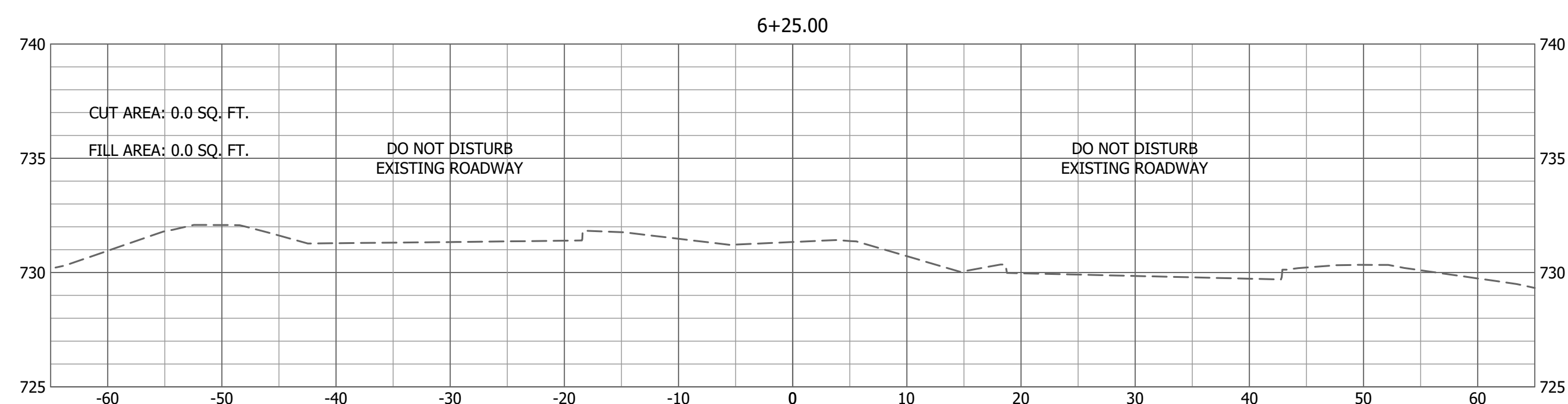
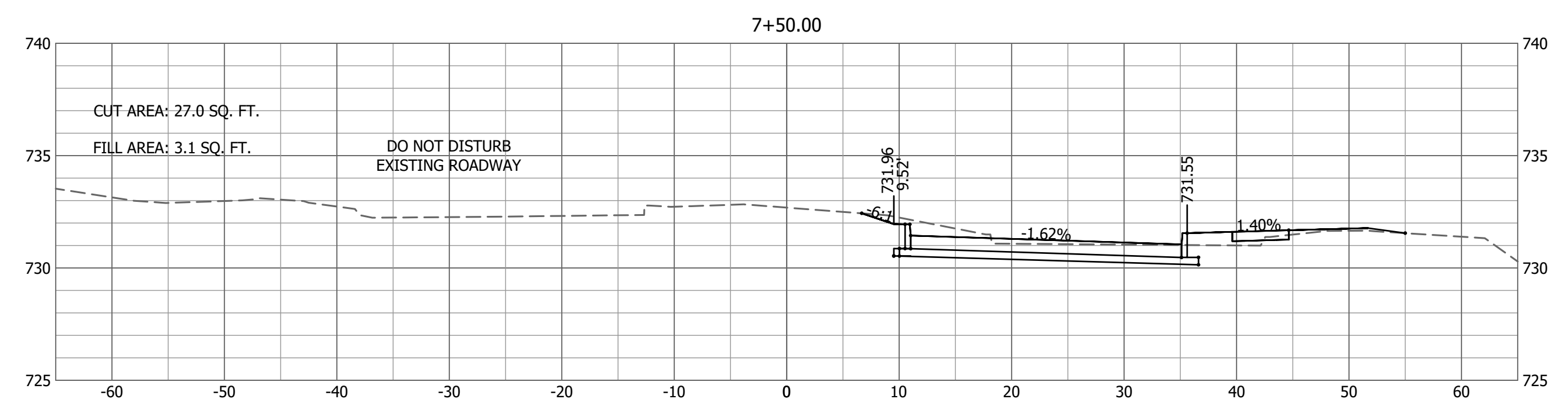
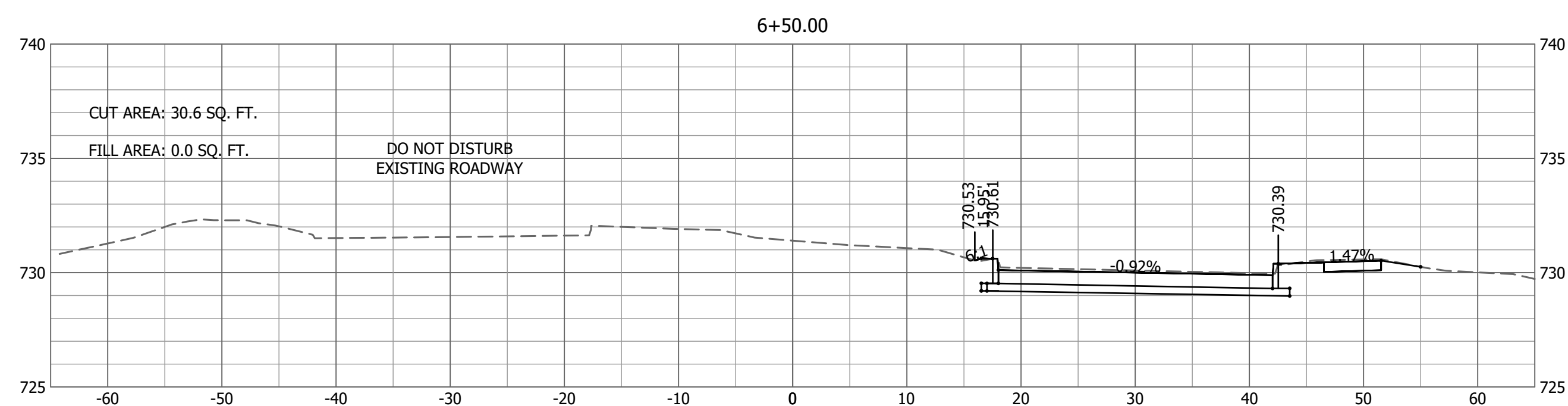
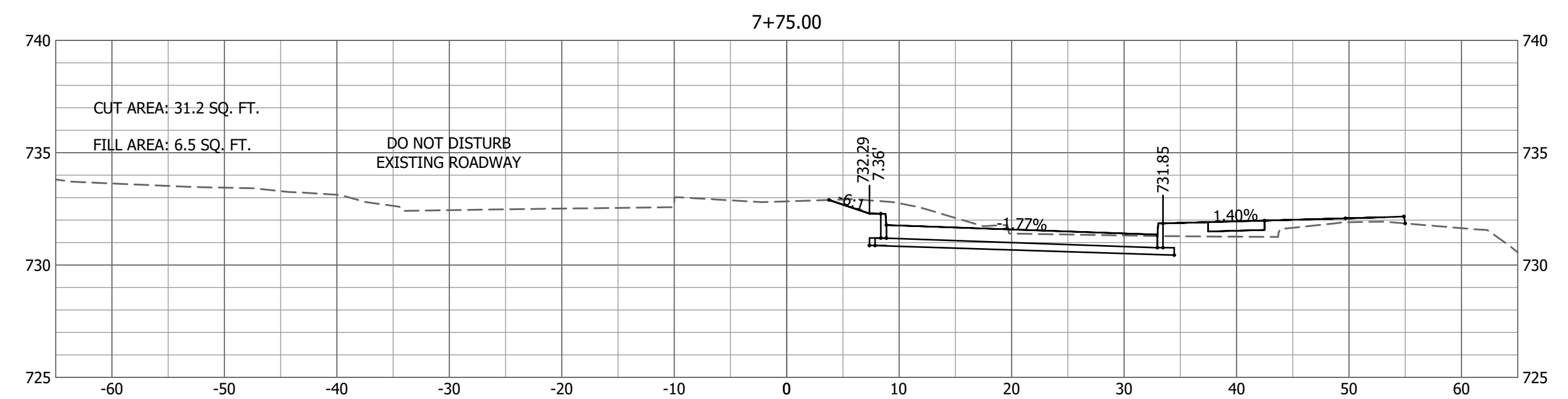
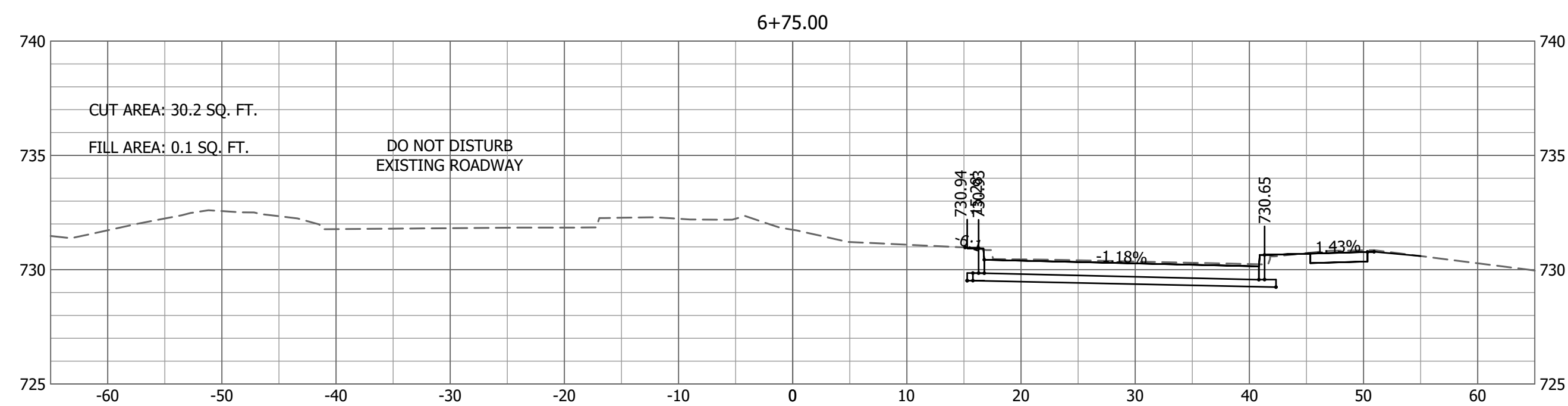
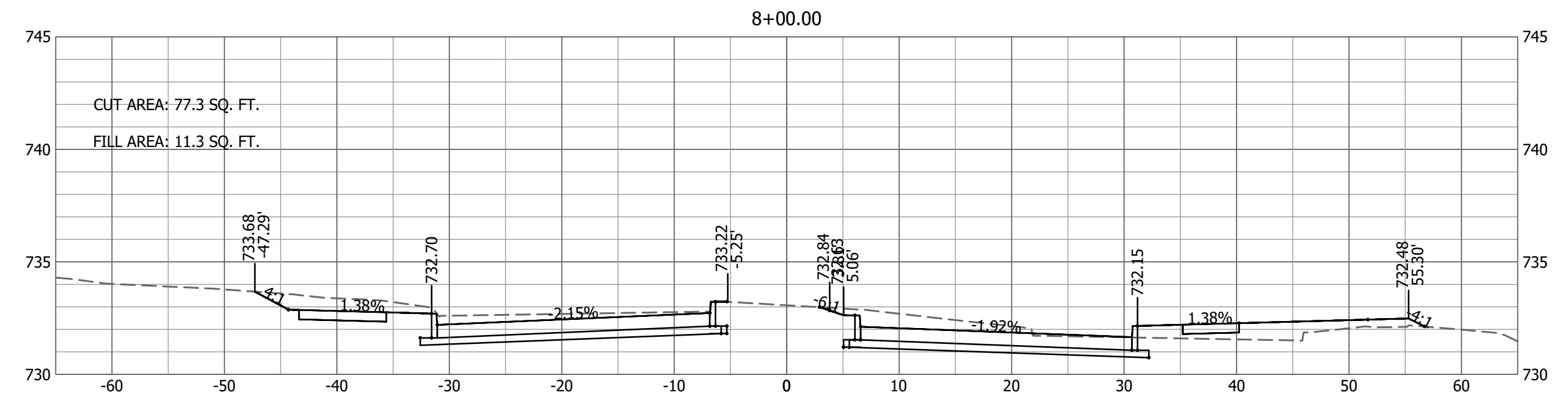
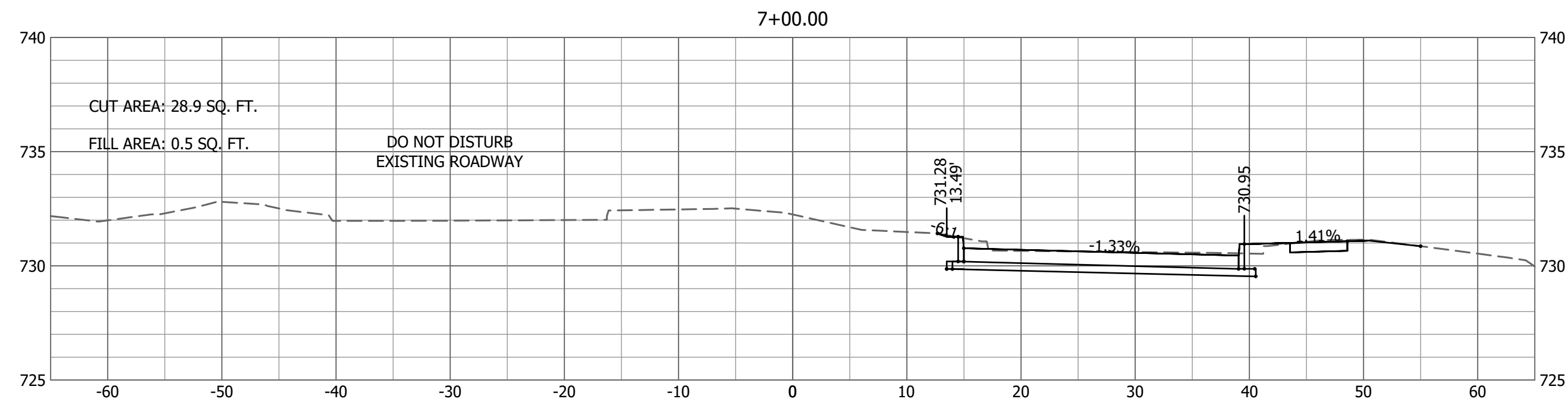


Bartlett & West
 1710 SOUTHWEST DR. SUITE 100 -
 LEFORSVILLE, MO 64503-4000
 PHONE 573.854.3181 - FAX 573.854.7904
 CERTIFICATE OF AUTHORITY
 NO. 000707 - ENGINEERING
 www.bartlettwest.com

City of Columbia,
 Missouri
 Department of
 Public Works

NOT FOR CONSTRUCTION

File No.	16137.200
Scale:	AS NOTED
Date:	MAY 2018
Des.	AKJ
Dwn.	MKA
Chk.	TCK



Last edit on: 5/2/2018 1:03 PM by: MKA00889 Drawing Name: c:\pawdata\topo\ad01\mka00889\mka00889\16137_200C_X_Sections.dwg Layout Name: Forum X Sections 01 Plotted By: MKA00889 Plotted on: 5/2/2018 3:05:25 PM

No.	Date	By	Revision

FORUM AND GREEN MEADOWS

CROSS SECTIONS
 FORUM BLVD
 STA 6+50 TO 8+25

Bartlett & West

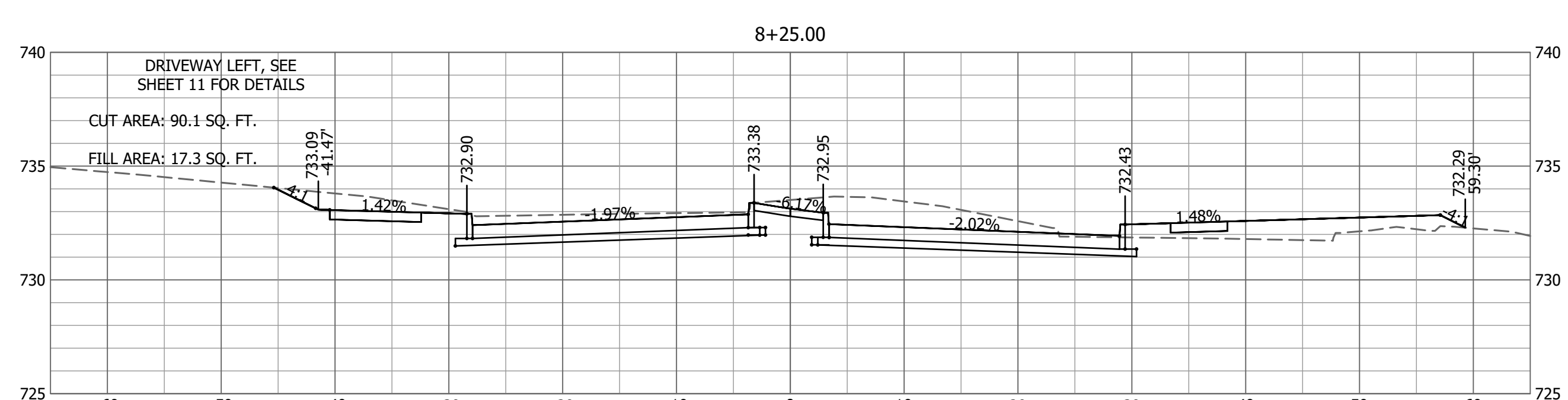
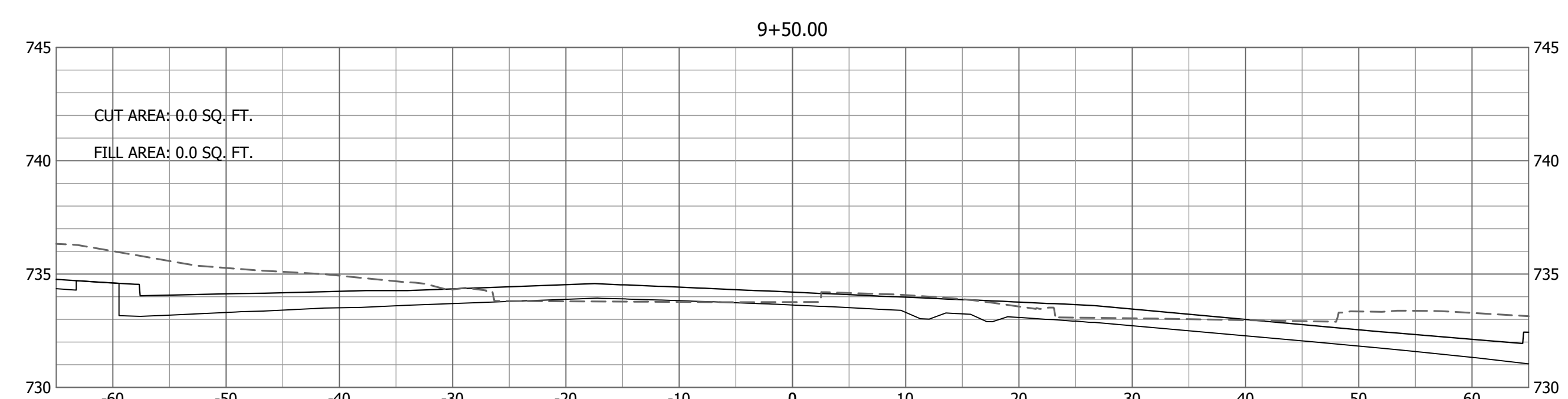
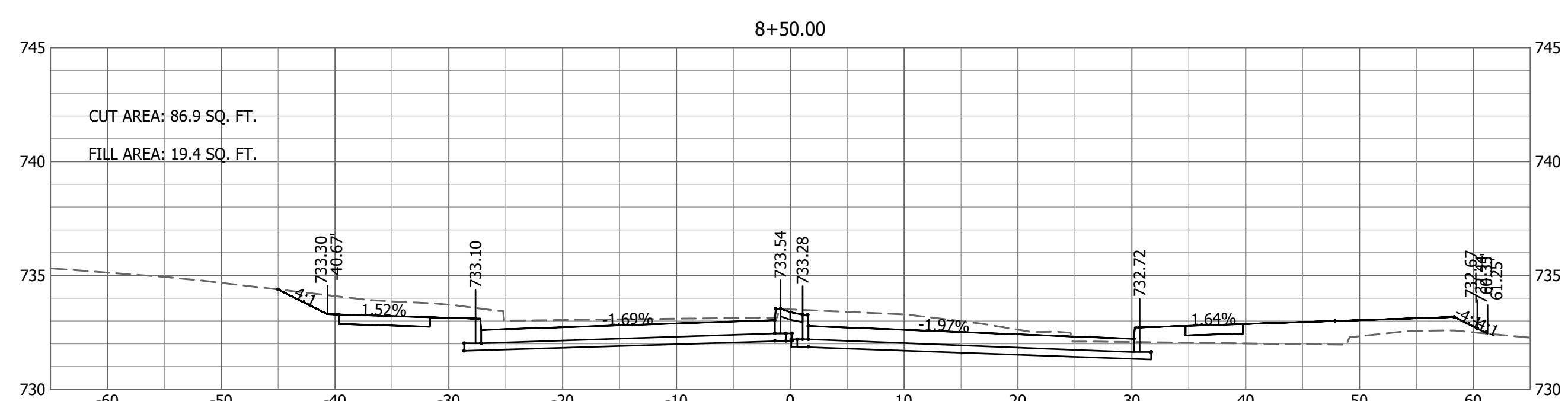
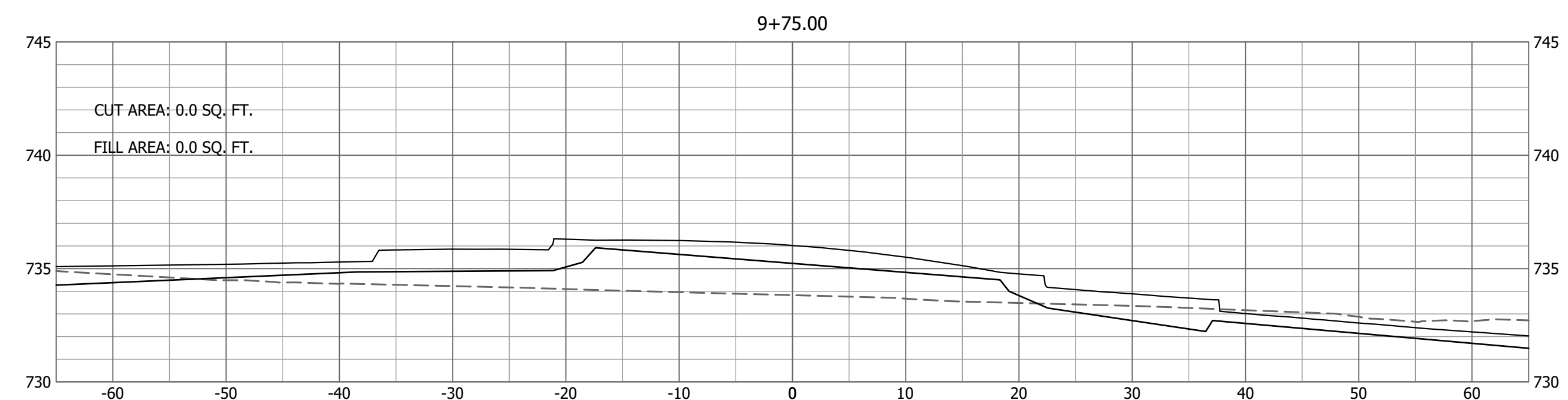
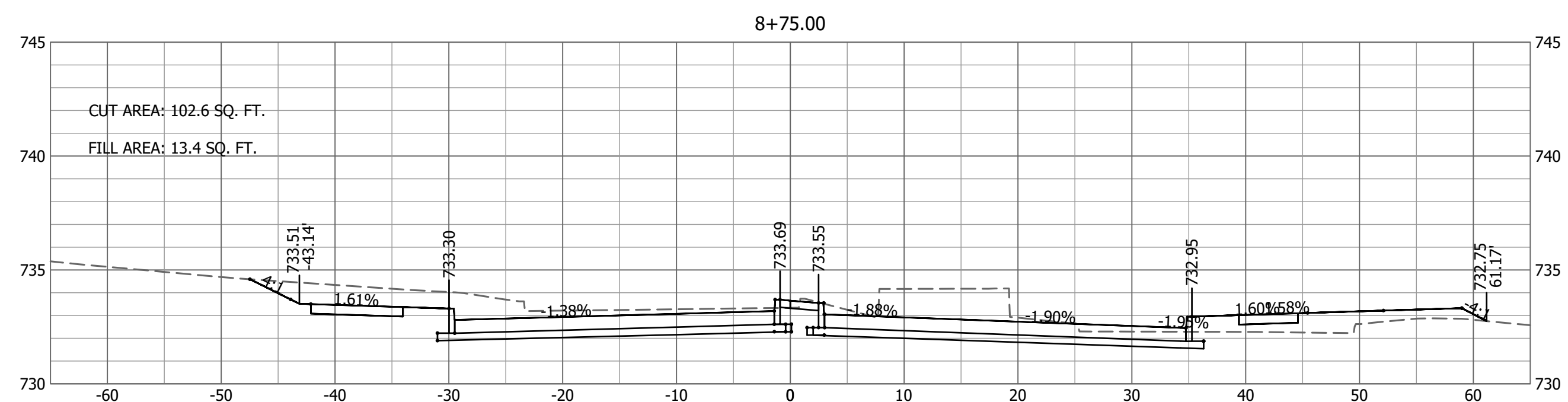
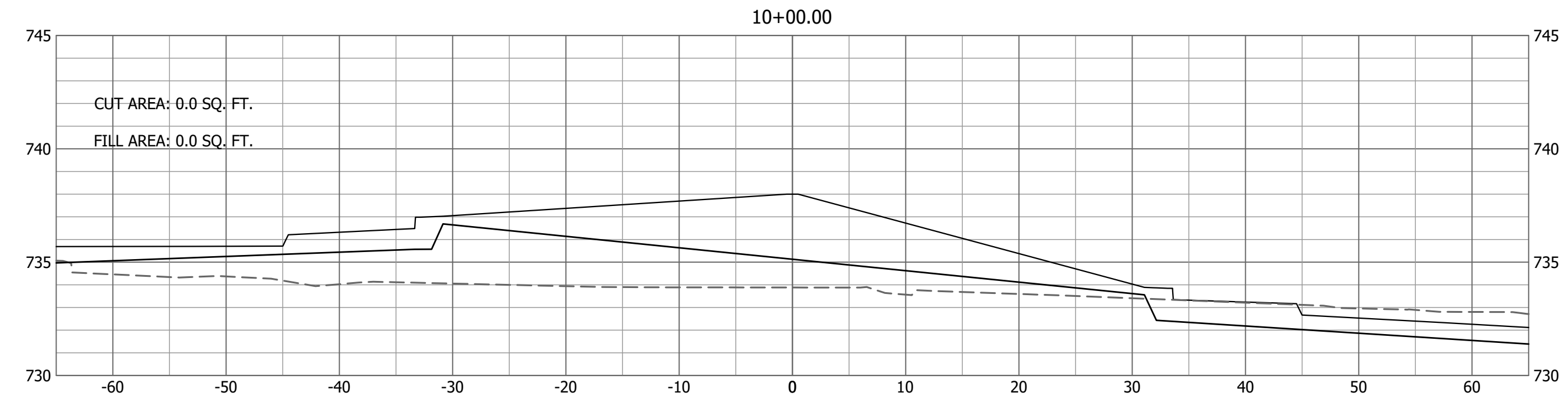
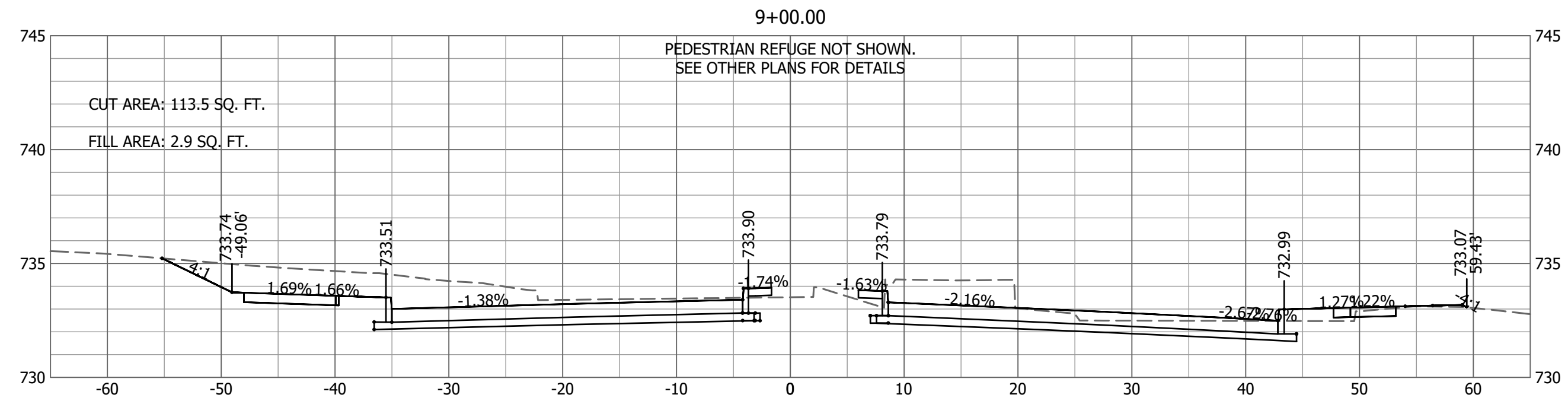
1718 SOUTHMOORE DR., SUITE 100 -
 JEFFERSON CITY, MO 64504-0100
 PHONE 573.634.3181 - FAX 573.634.7904
 CERTIFICATE OF AUTHORITY
 NO. 000187 - ENGINEERING
 www.bartlettwest.com

City of Columbia,
 Missouri

Department of
 Public Works

NOT FOR CONSTRUCTION

File No.	16137.200
Scale:	AS NOTED
Date:	MAY 2018
Des.	AKJ
Dwn.	MKA
Chk.	TCK



No.	Date	By	Revision

FORUM AND GREEN MEADOWS
 CROSS SECTIONS
 FORUM BLVD
 STA 8+50 TO 10+25

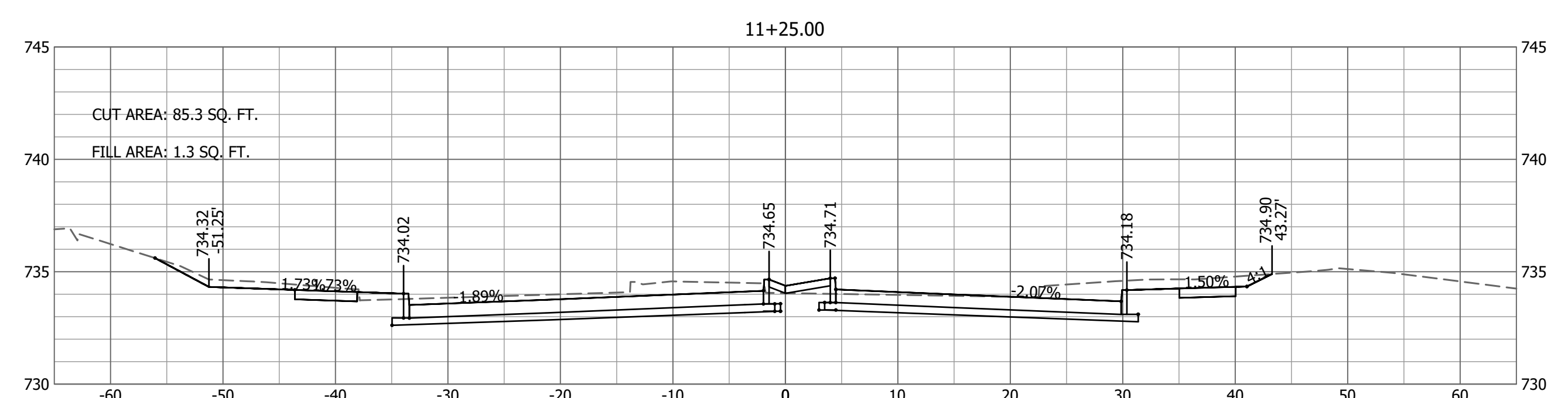
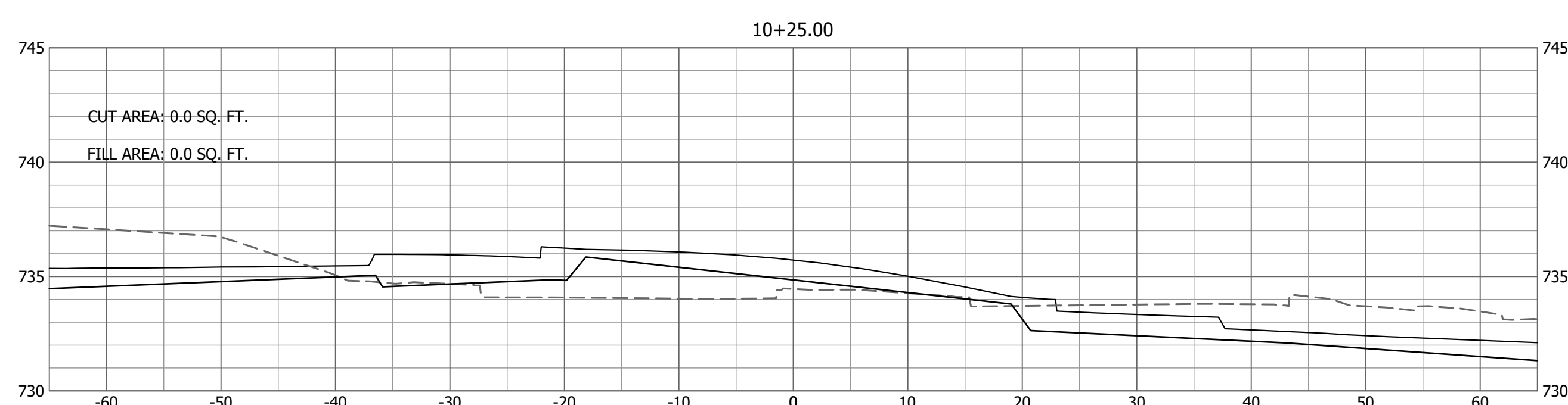
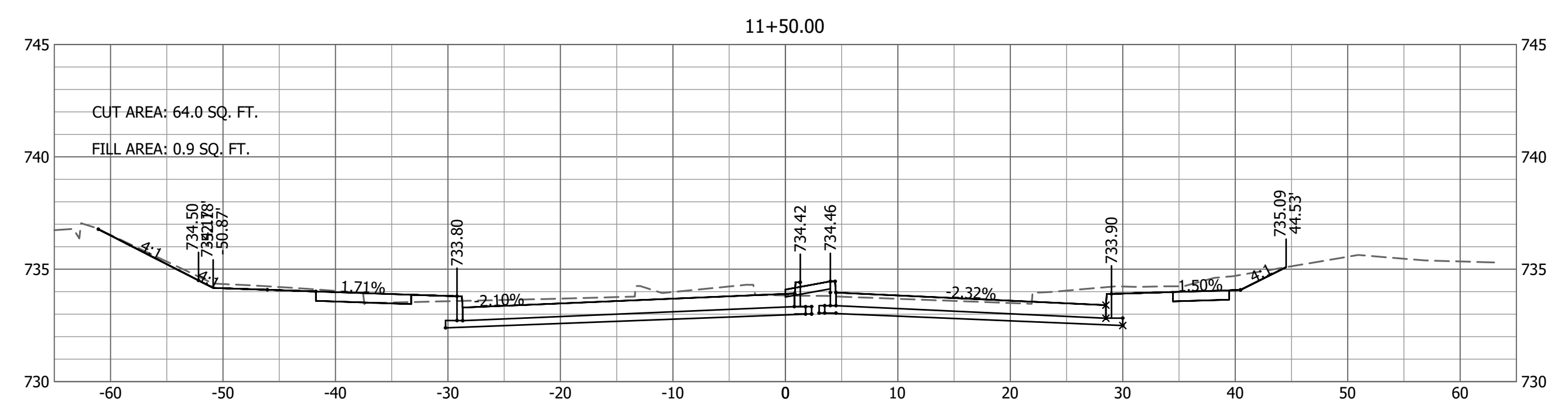
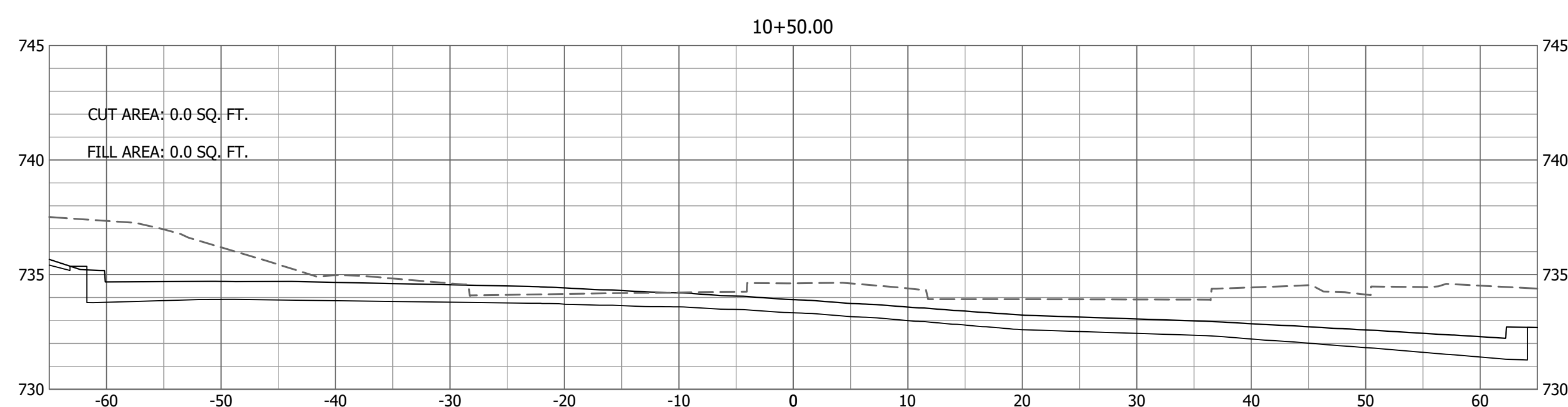
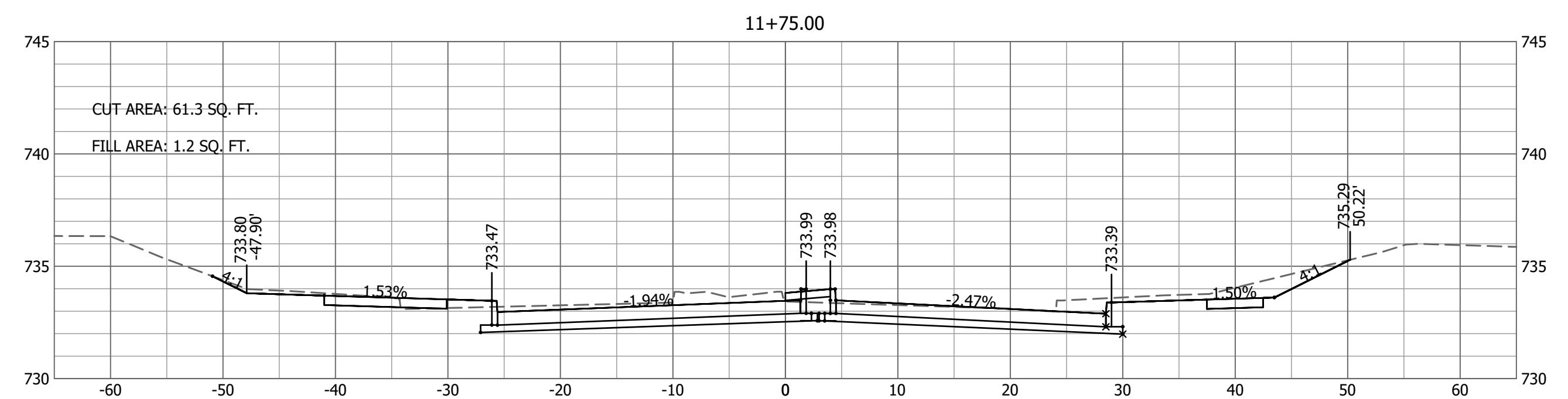
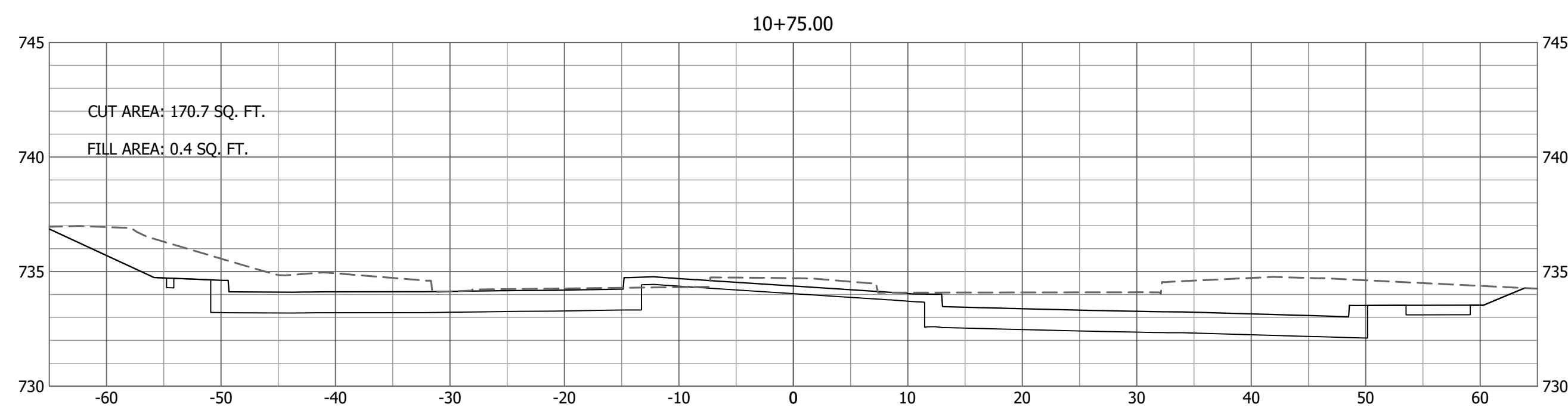
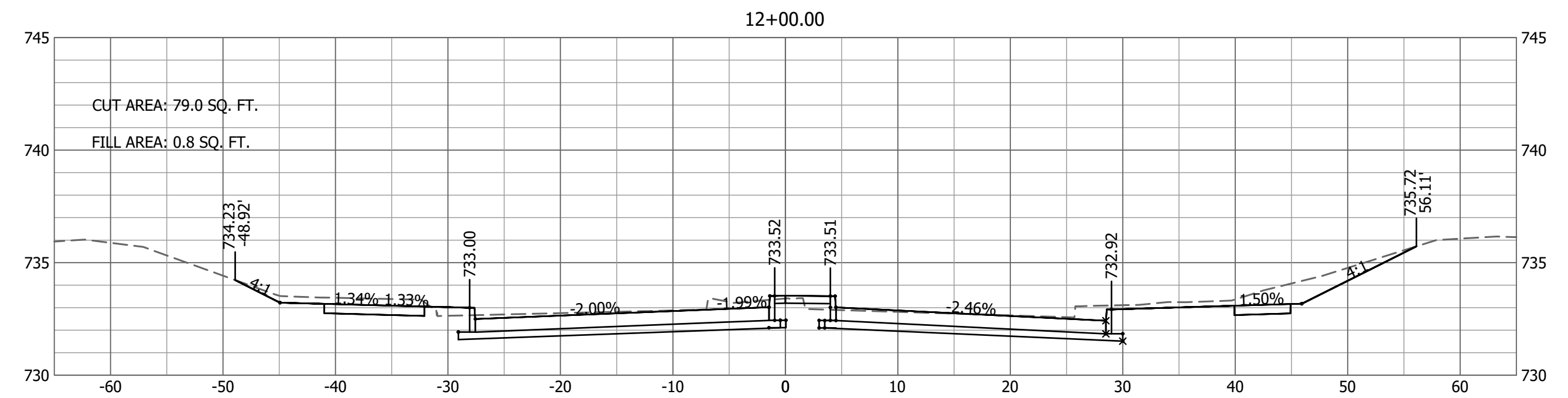
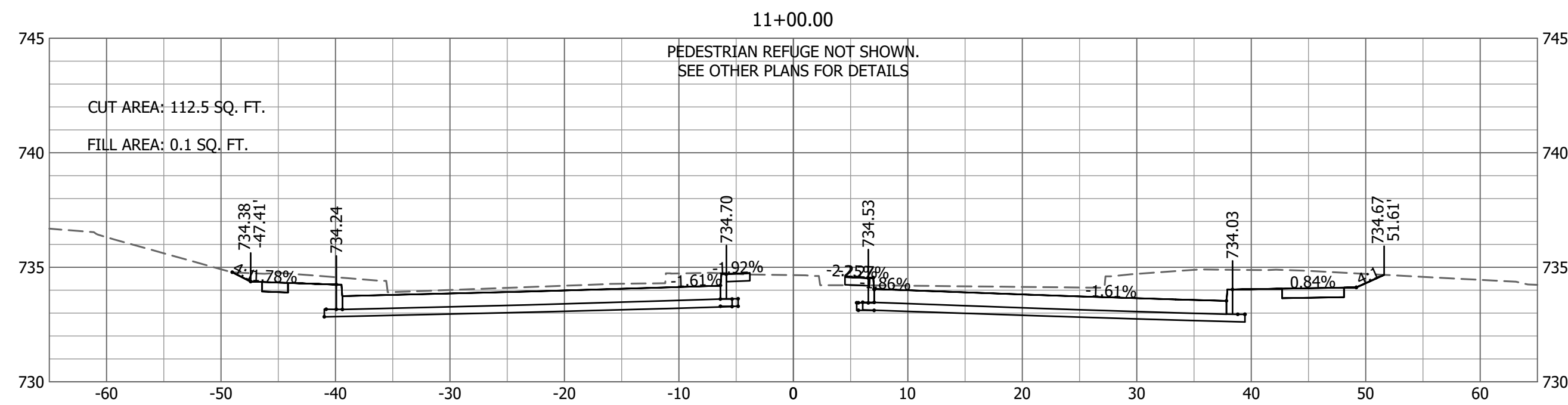
Bartlett & West
 1718 SOUTHBRIDGE DR., SUITE 100
 DESERON, CO 80540
 PHONE 573.854.3181 - FAX 573.854.7904
 CERTIFICATE OF AUTHORITY
 NO. 000187 - ENGINEERING
 www.bartlettwest.com

City of Columbia,
 Missouri
 Department of
 Public Works

NOT FOR CONSTRUCTION

File No.	16137.200
Scale:	AS NOTED
Date:	MAY 2018
Des.	AKJ
Dwn.	MKA
Chk.	TCK

Drawing Name: c:\pawdata\topol\16137.200\X_Sections.dwg Layout Name: Forum X-Sections 02 Plotted By: MKA0889 Plotted on: 5/7/2018 3:05:29 PM
 Last edit on: 5/7/2018 1:03 PM by: MKA0889



Last edit on: 5/7/2018 1:03 PM by: MKA00889 Drawing Name: c:\pawdata\topsea01\mka00889\mka00889.dwg Layout Name: Forum X Sections 03 Plotted By: MKA00889 Plotted on: 5/7/2018 3:05:33 PM

No.	Date	By	Revision

FORUM AND GREEN MEADOWS

CROSS SECTIONS
 FORUM BLVD
 STA 10+50 TO 12+25

Bartlett & West

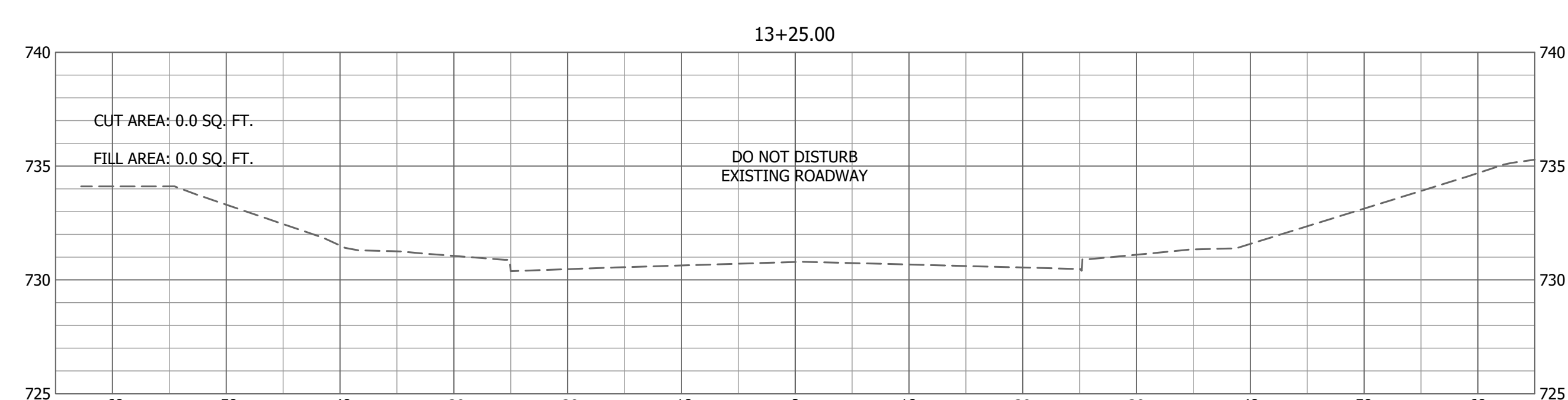
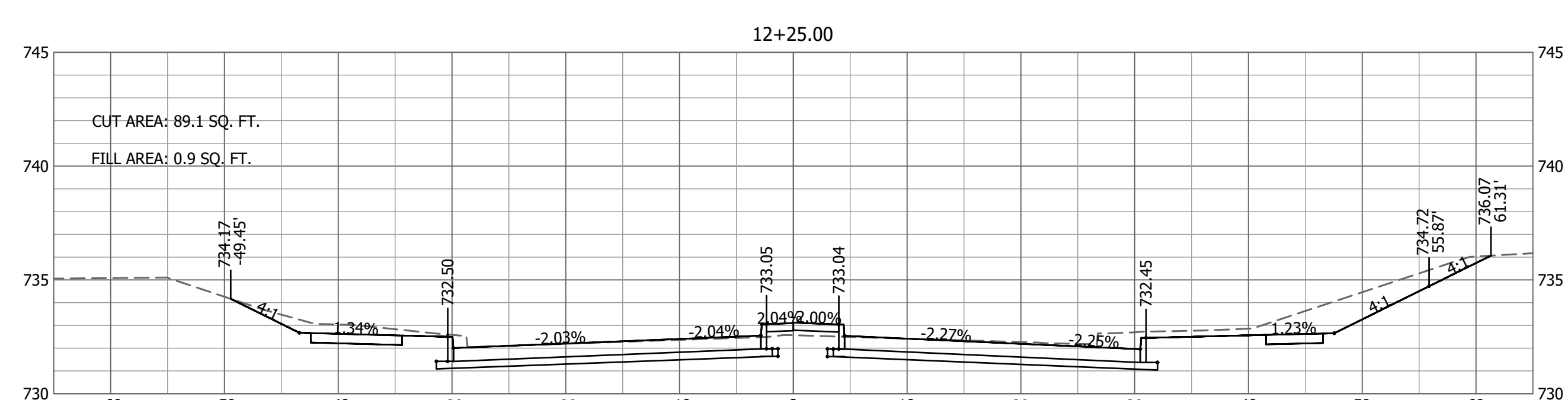
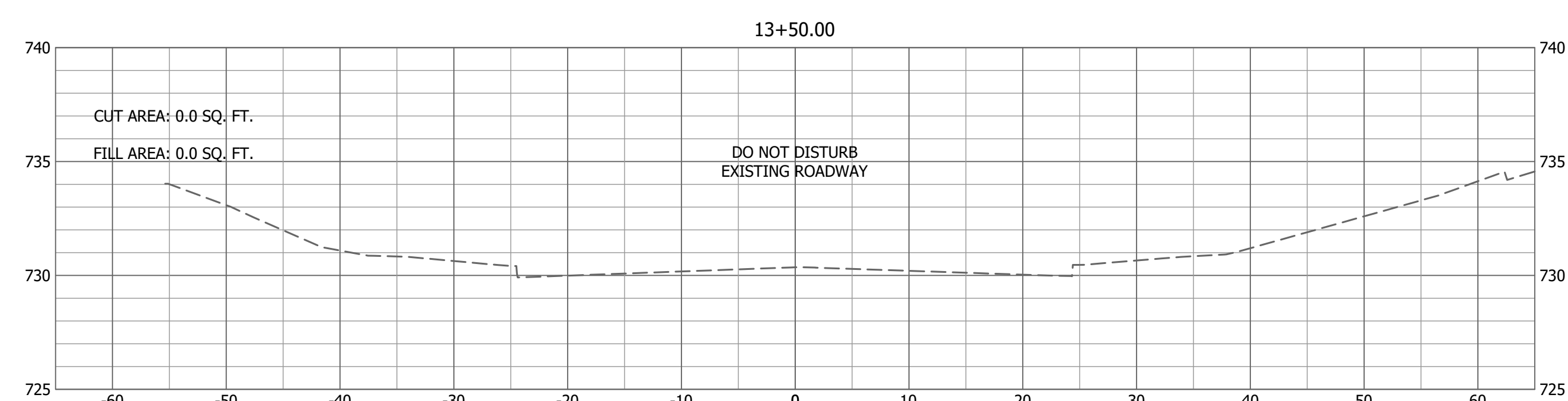
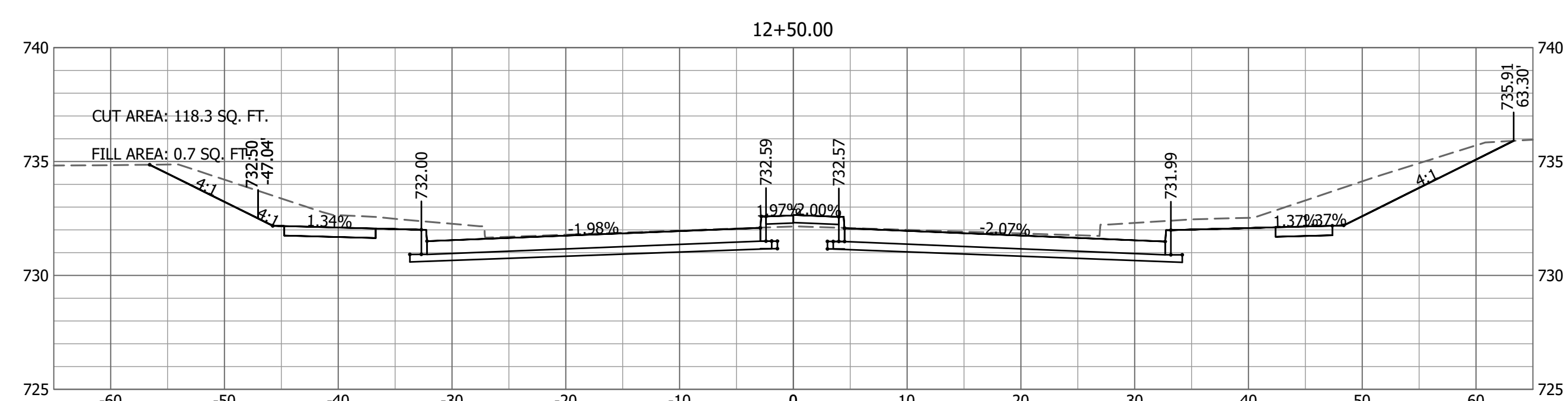
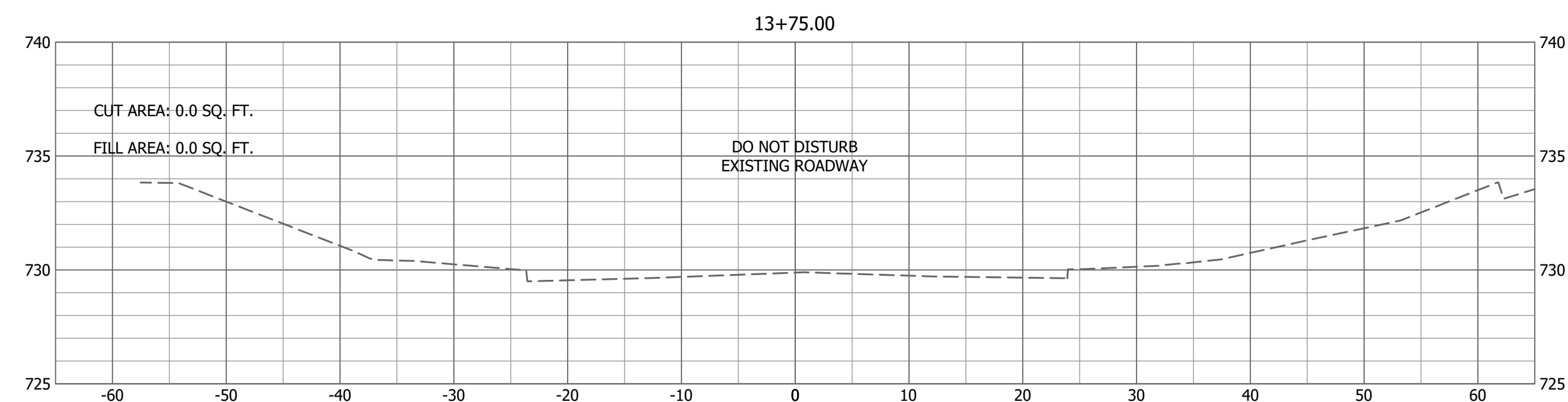
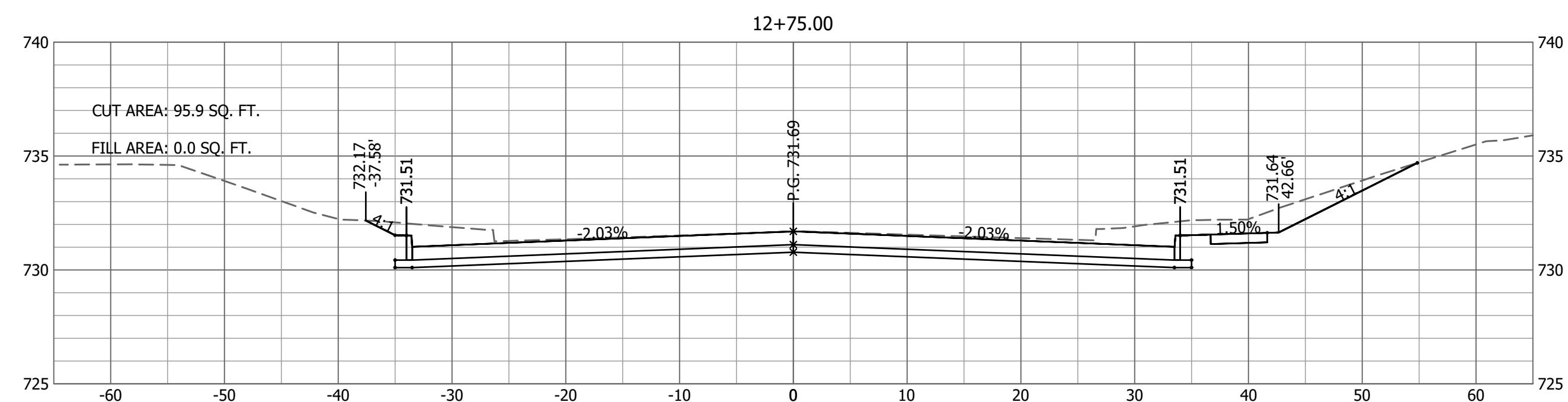
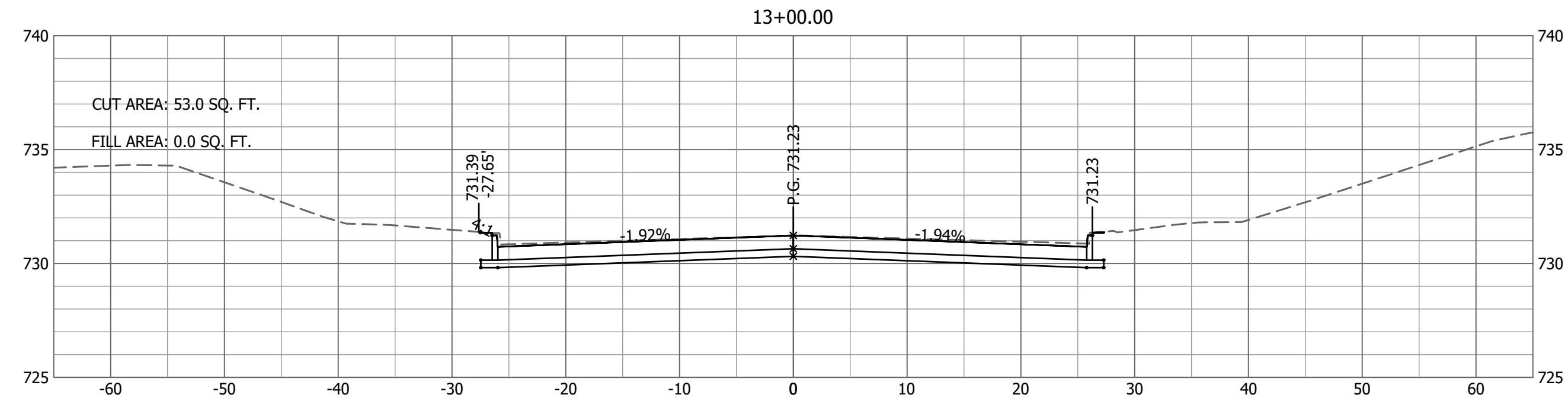
1718 SOUTHMOORE DR. SUITE 100
 DESERON CO. MO 64002-1000
 PHONE 573.854.3181 - FAX 573.854.7904
 CERTIFICATE OF AUTHORITY
 NO. 000187 - ENGINEERING
 www.bartlettwest.com

City of Columbia,
 Missouri

Department of
 Public Works

NOT FOR CONSTRUCTION

File No.	16137.200
Scale:	AS NOTED
Date:	MAY 2018
Des.	AKJ
Dwn.	MKA
Chk.	TCK



Drawing Name: c:\pawdata\topolad\1\mka00889\16137.200C_X_Sections.dwg Layout Name: Forum X-Sections 04 Plotted By: MKA00889 Plotted on: 5/2/2018 3:05:37 PM
Last edit on: 5/2/2018 1:03 PM by: MKA00889

No.	Date	By	Revision

FORUM AND GREEN MEADOWS

CROSS SECTIONS
FORUM BLVD
STA 12+50 TO 13+50

Bartlett & West

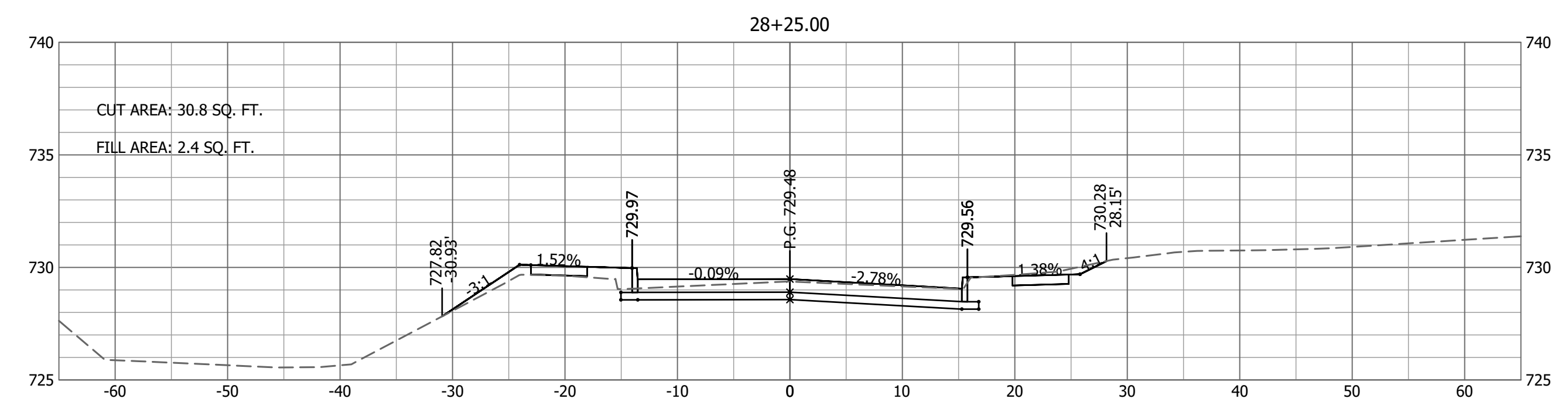
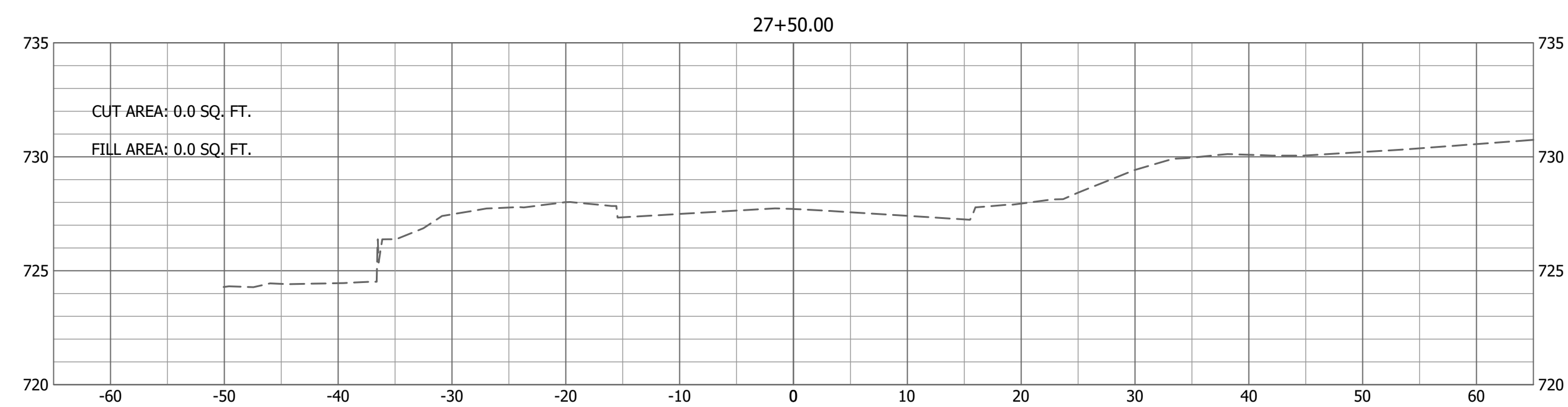
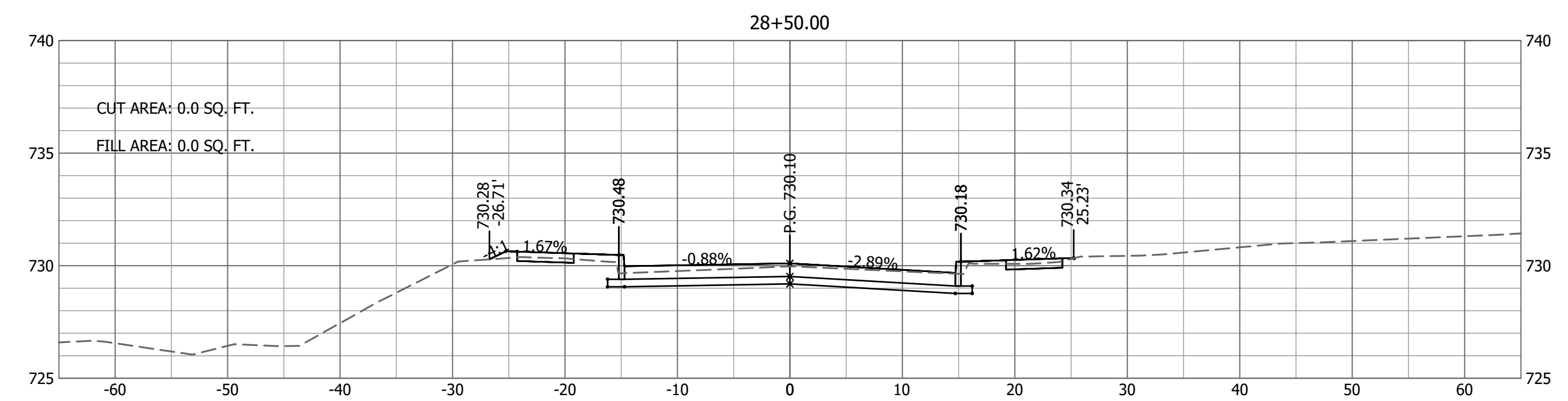
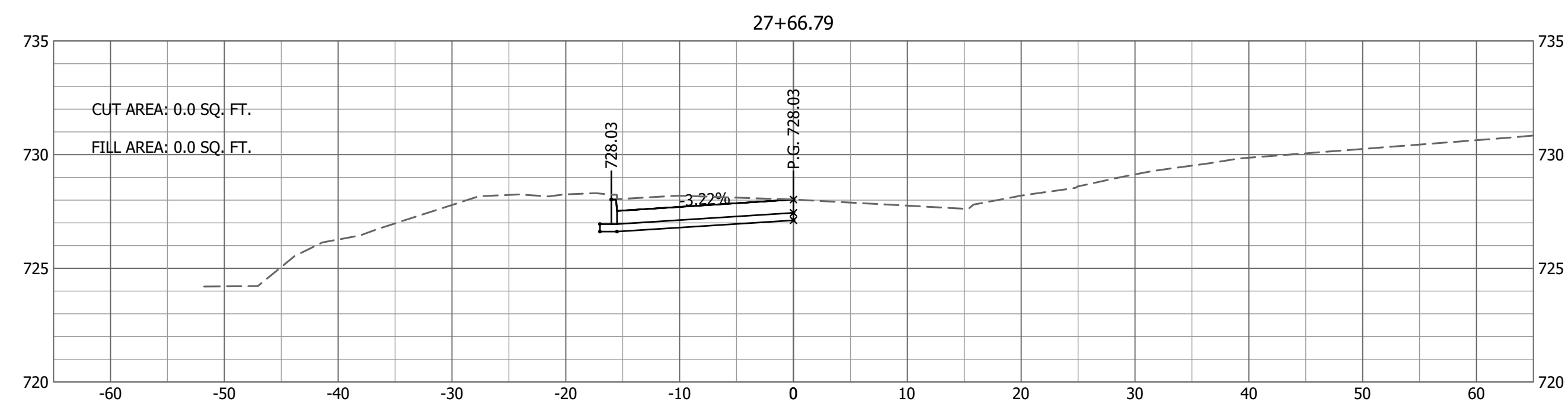
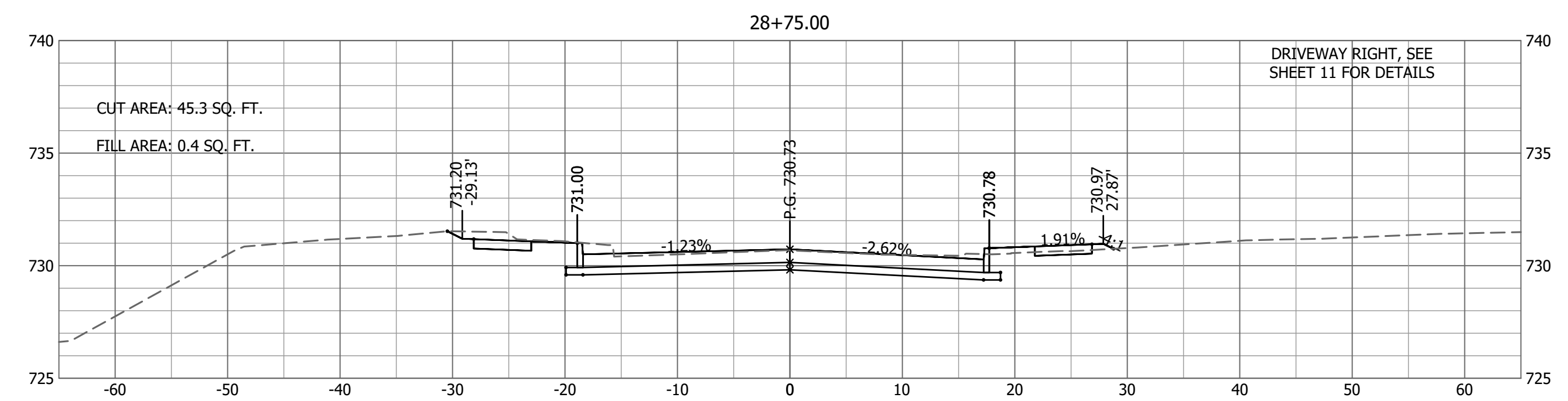
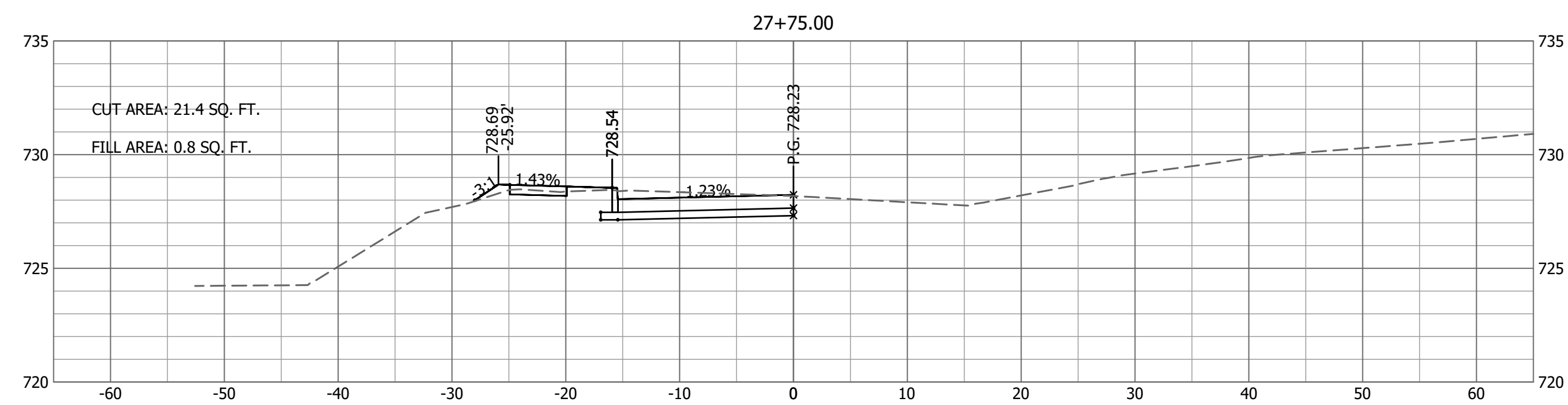
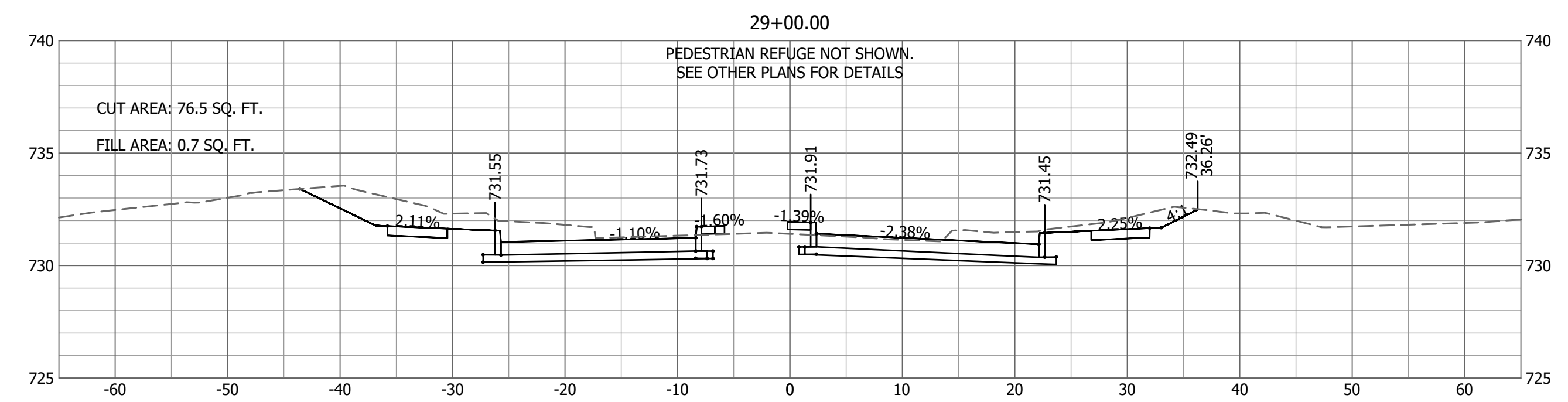
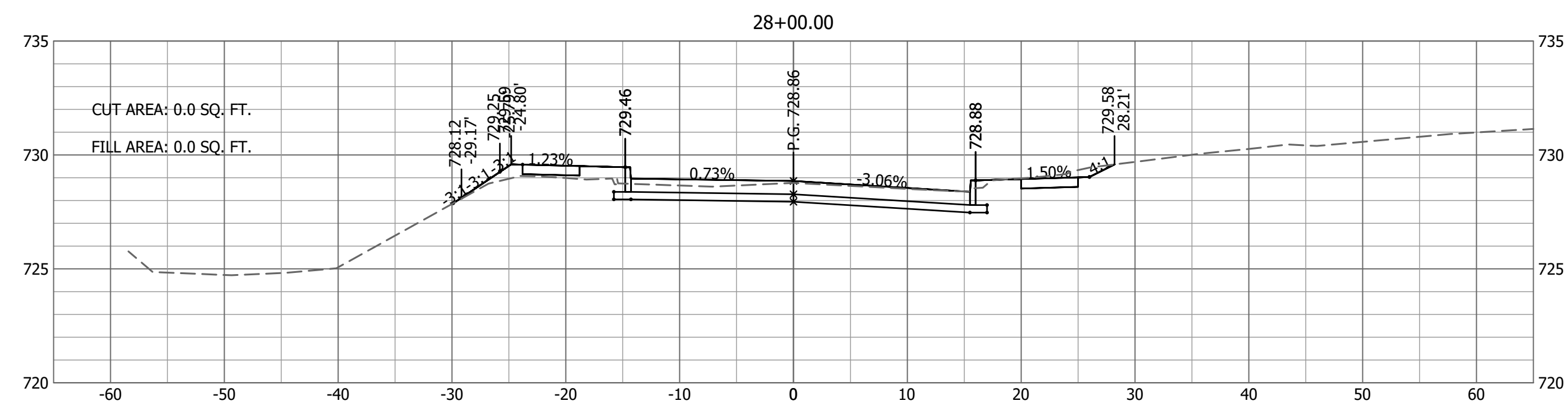
1718 SOUTHMOORE DR. SUITE 100 -
JEFFERSON CITY, MO 64504-0100
PHONE 573.634.3181 - FAX 573.634.7904
CERTIFICATE OF AUTHORITY
NO. 000187 - ENGINEERING
www.bartlettwest.com

City of Columbia,
Missouri

Department of
Public Works

NOT FOR CONSTRUCTION

File No.	16137.200
Scale:	AS NOTED
Date:	MAY 2018
Des.	AKJ
Dwn.	MKA
Chk.	TCK



Drawing Name: Green Meadow X-Sections 01 Plotted By: MKA00889 Plotted on: 5/22/2018 3:05:41 PM
 Last edit on: 5/22/2018 1:03 PM by: MKA00889

No.	Date	By	Revision

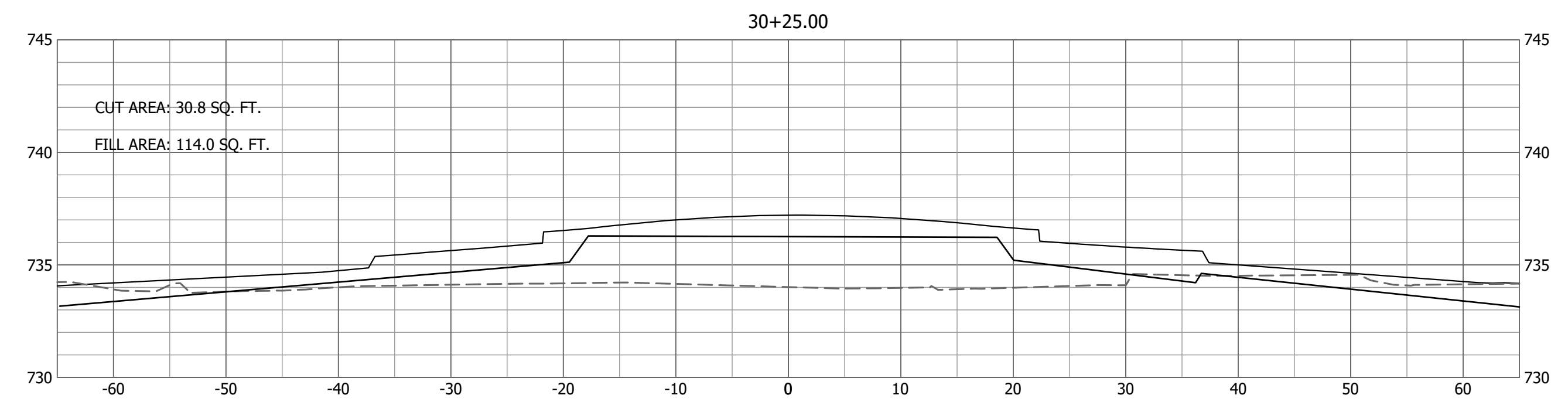
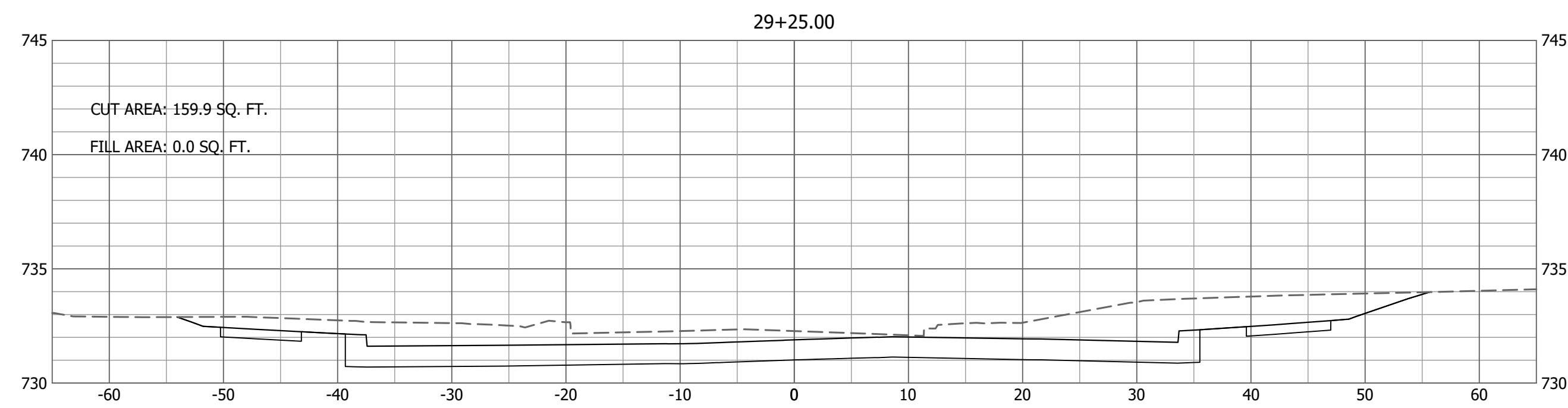
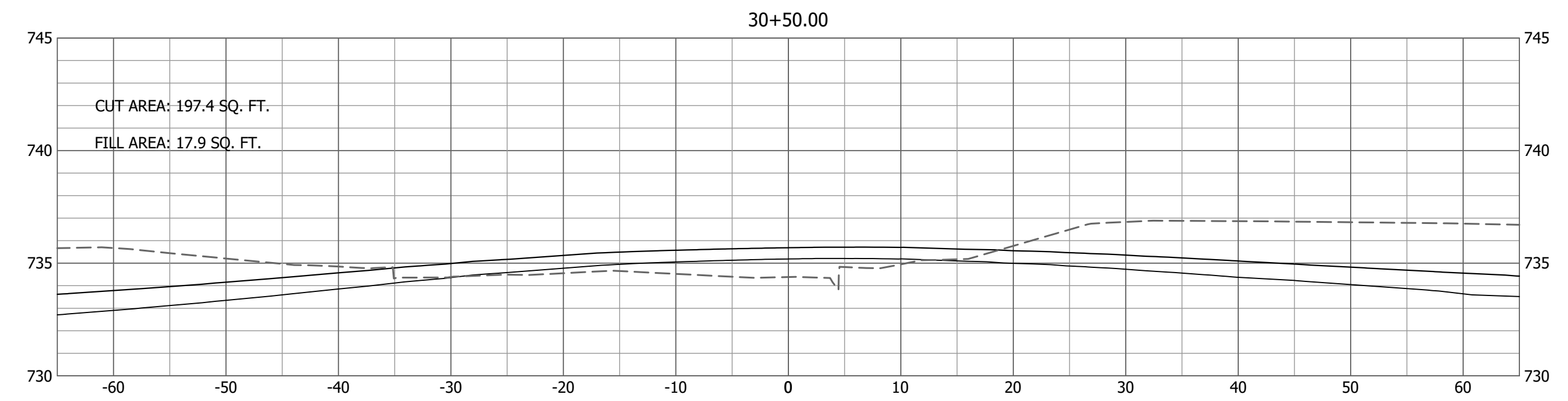
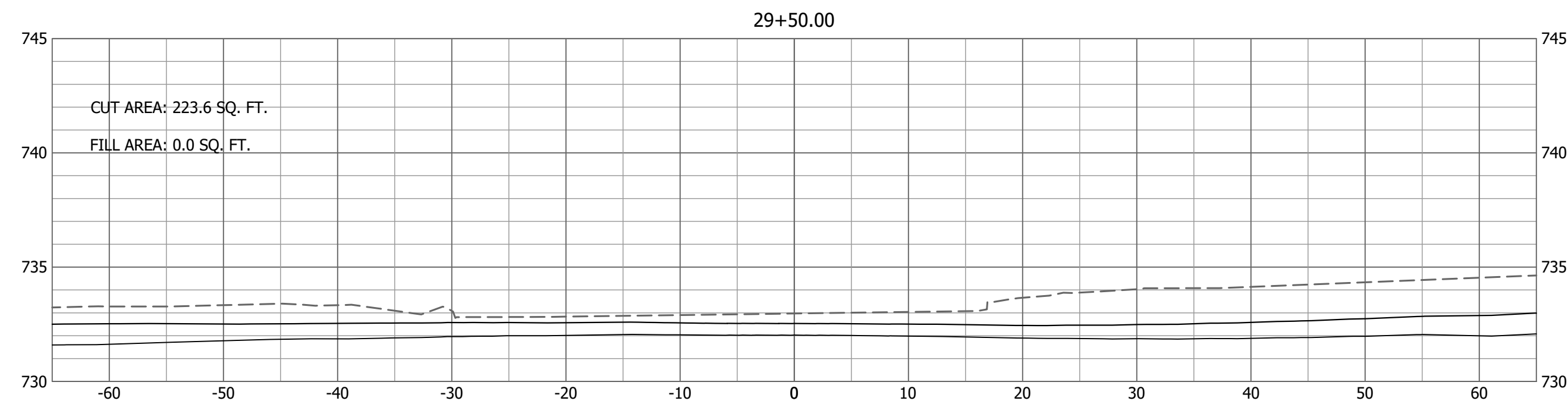
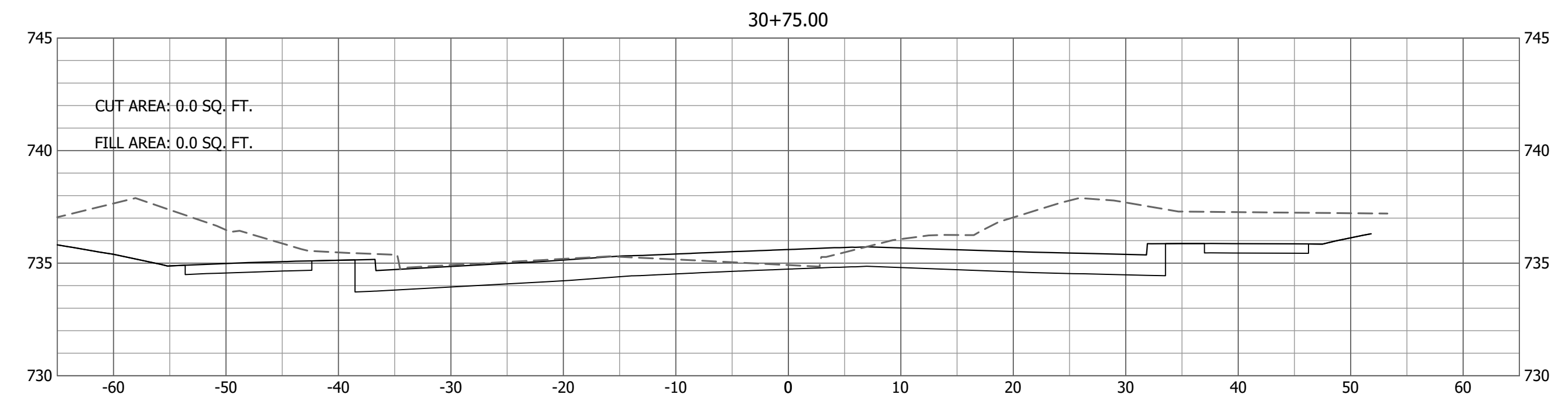
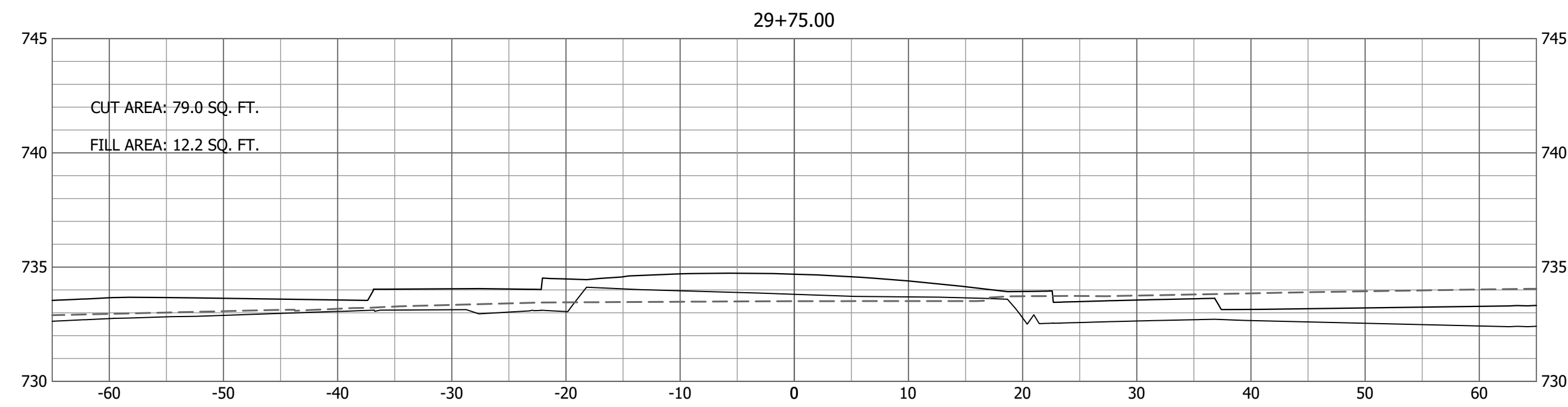
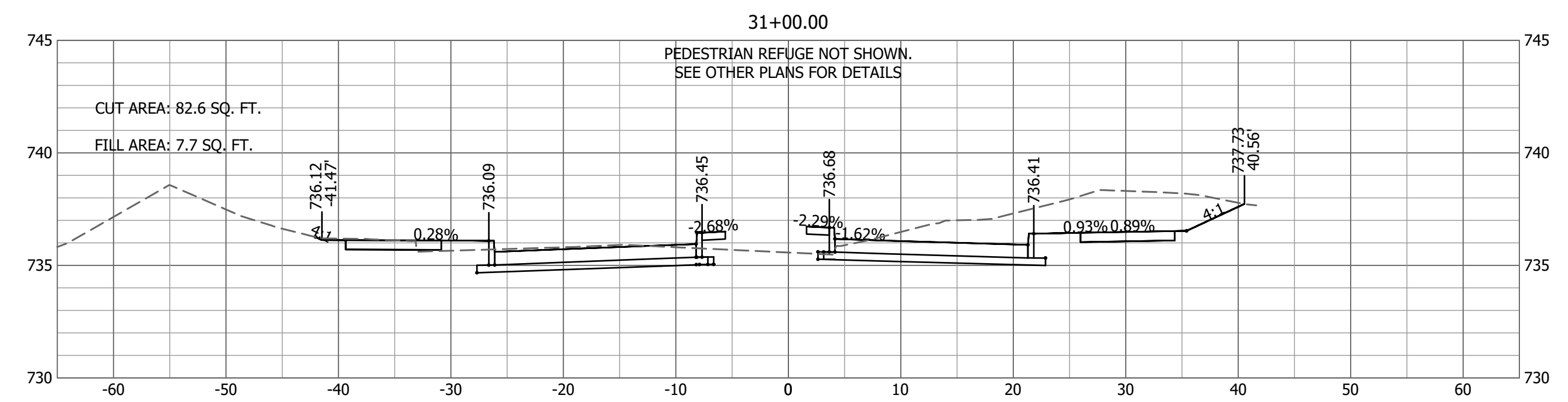
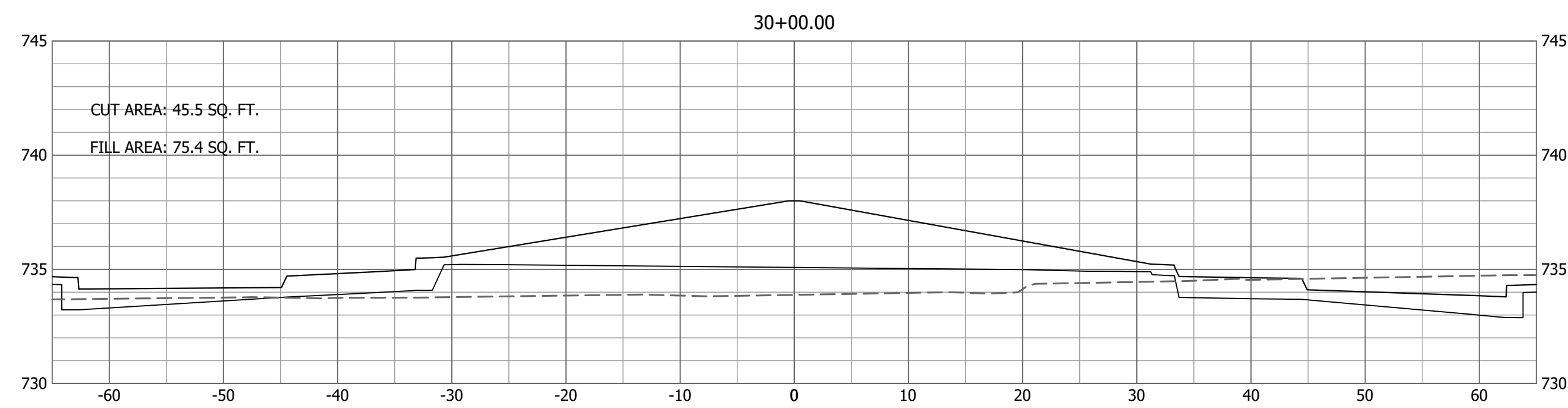
FORUM AND GREEN MEADOWS
 CROSS SECTIONS
 GREEN MEADOWS RD
 STA 27+25 TO 29+00

Bartlett & West
 1718 SOUTHBRIDGE DR., SUITE 100 -
 LEFFERSVILLE, MO 65054-0100
 PHONE 573.654.3181 - FAX 573.654.7904
 CERTIFICATE OF AUTHORITY
 NO. 000187 - ENGINEERING
 www.bartlettwest.com

City of Columbia,
 Missouri
 Department of
 Public Works

NOT FOR CONSTRUCTION

File No.	16137.200
Scale:	AS NOTED
Date:	MAY 2018
Des.	AKJ
Dwn.	MKA
Chk.	TCK



Drawing Name: Green Meadow X-Sections 02 Plotted By: MKA00889 Plotted on: 5/2/2018 3:05:45 PM
Last edit on: 5/2/2018 1:03 PM by: MKA00889

No.	Date	By	Revision

FORUM AND GREEN MEADOWS

CROSS SECTIONS
GREEN MEADOWS RD
STA 29+25 TO 30+50

Bartlett & West

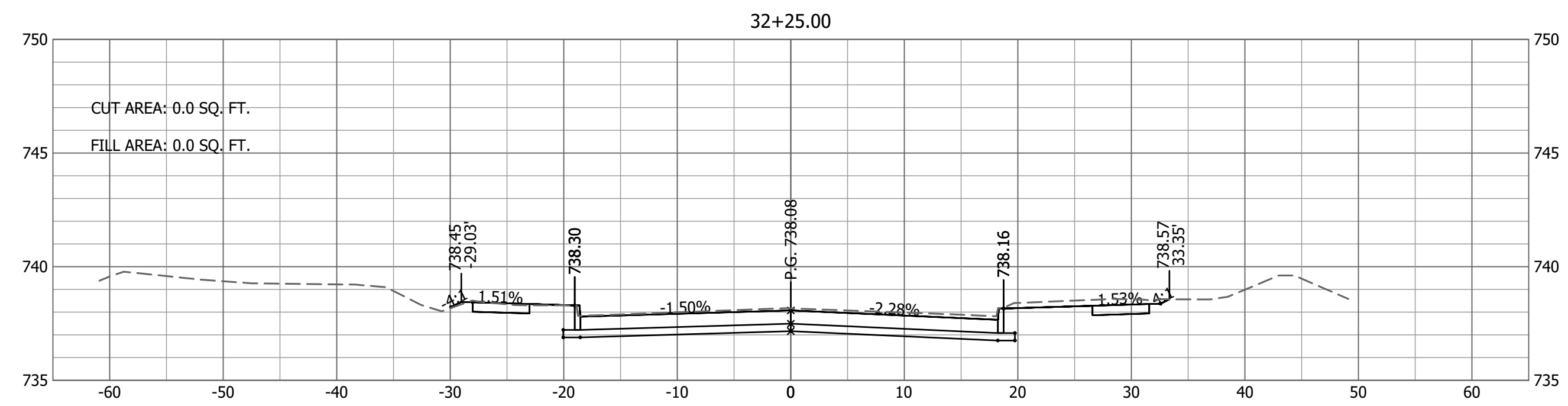
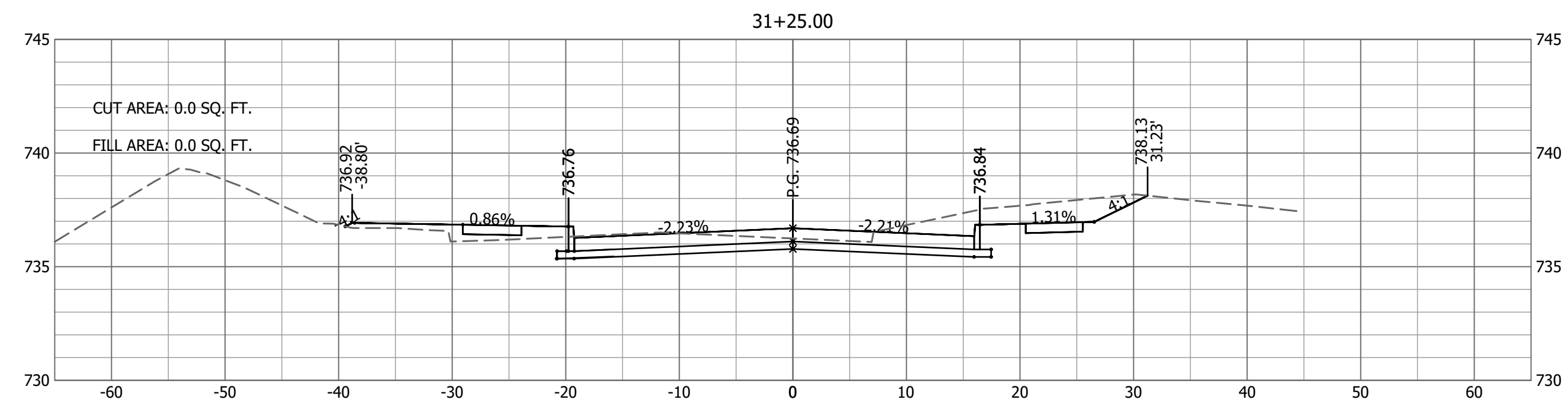
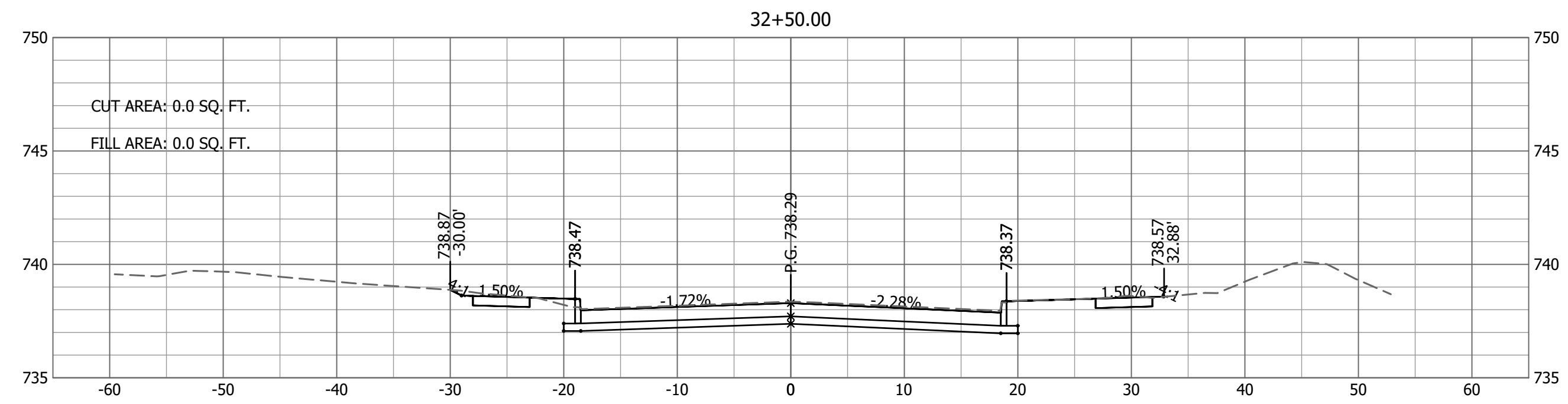
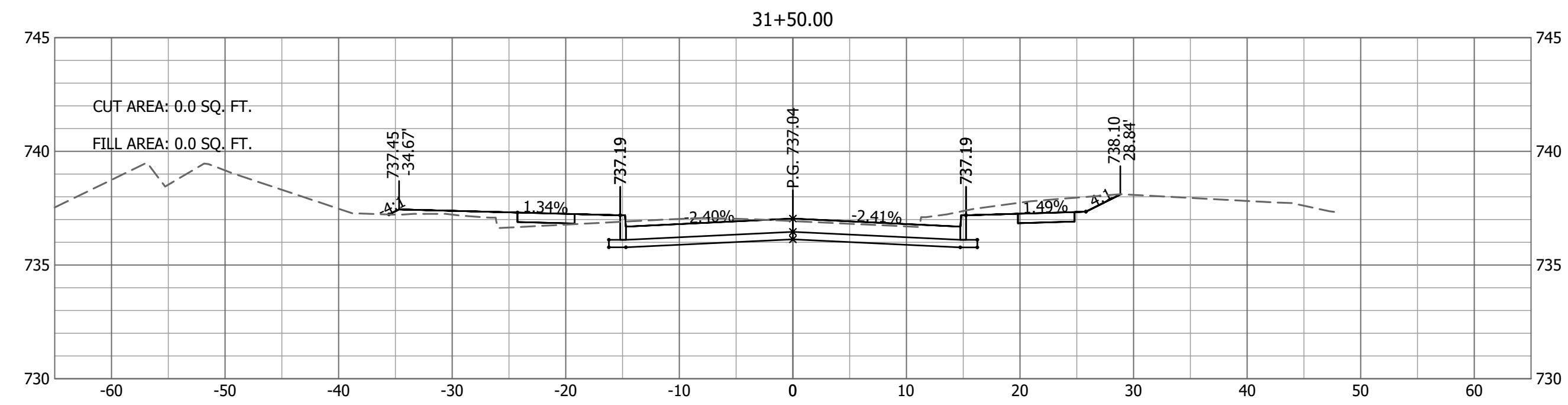
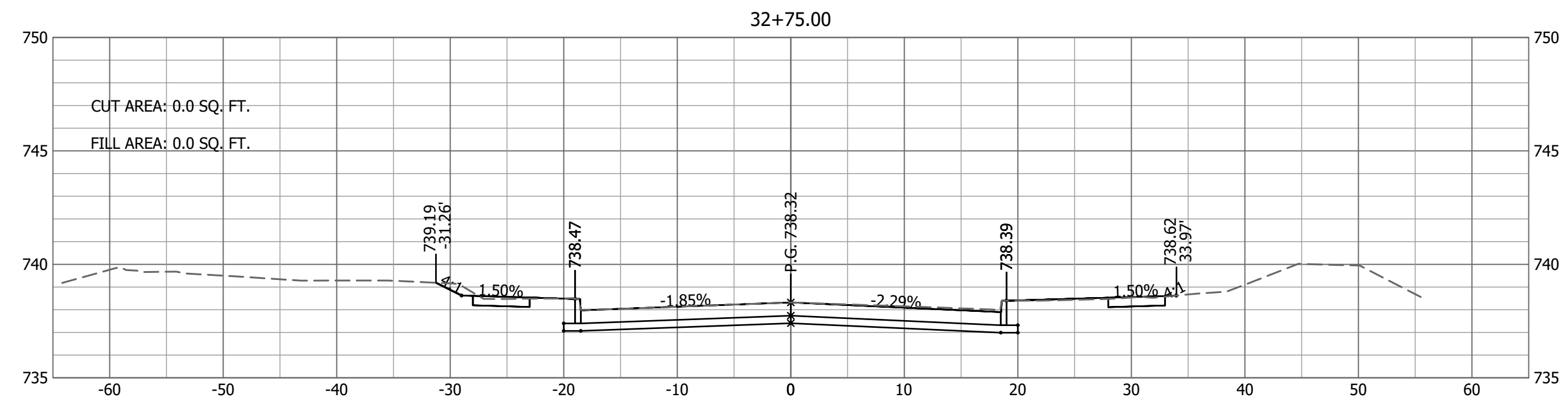
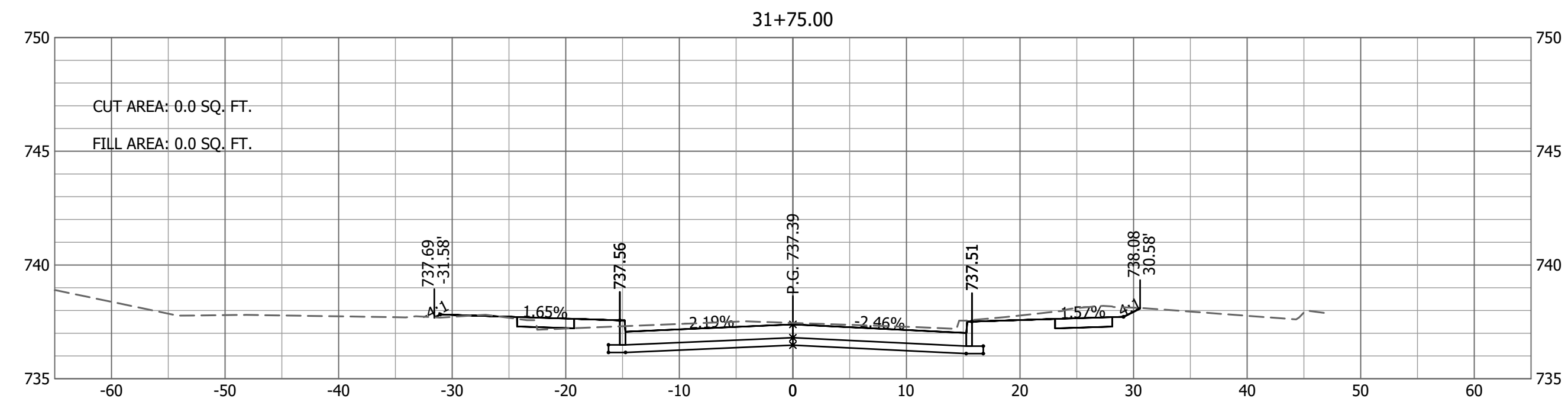
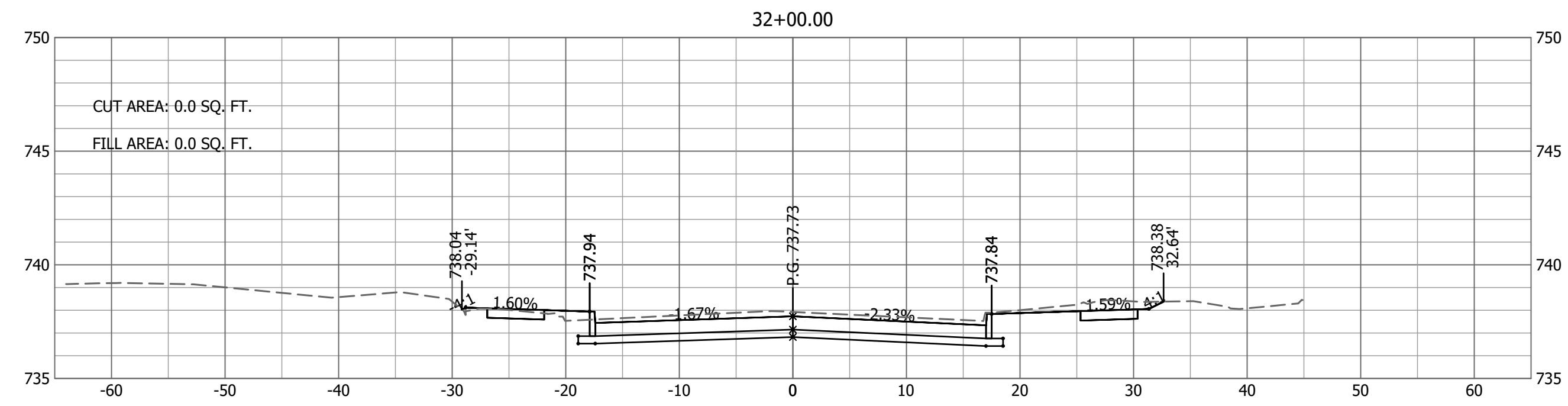
1718 SOUTHBRIDGE DR., SUITE 100
JEFFERSON CITY, MO 64505-0400
PHONE 573.634.3181 - FAX 573.634.7904
CERTIFICATE OF AUTHORITY
NO. 000107 - ENGINEERING
www.bartlettwest.com

City of Columbia,
Missouri

Department of
Public Works

NOT FOR CONSTRUCTION

File No.	16137.200
Scale:	AS NOTED
Date:	MAY 2018
Des.	AKJ
Dwn.	MKA
Chk.	TCK



Drawing Name: Green Meadow X-Sections 03 Plotted By: MKA00889 Plotted on: 5/2/2018 3:05:48 PM

FORUM AND GREEN MEADOWS
CROSS SECTIONS
GREEN MEADOWS RD
STA 31+25 TO 32+75

Bartlett & West
1716 SOUTHMOORE DR., SUITE 100
LEESBURG, MO 64510-0400
PHONE 573.854.3181 - FAX 573.854.7904
CERTIFICATE OF AUTHORITY
NO. 000187 - ENGINEERING
www.bartlettwest.com

City of Columbia,
Missouri
Department of
Public Works

NOT FOR CONSTRUCTION

File No.	16137.200
Scale:	AS NOTED
Date:	MAY 2018
Des.	AKJ
Dwn.	MKA
Chk.	TCK

Sheet
18 of 18

No.	Date	By	Revision