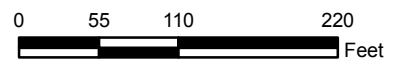


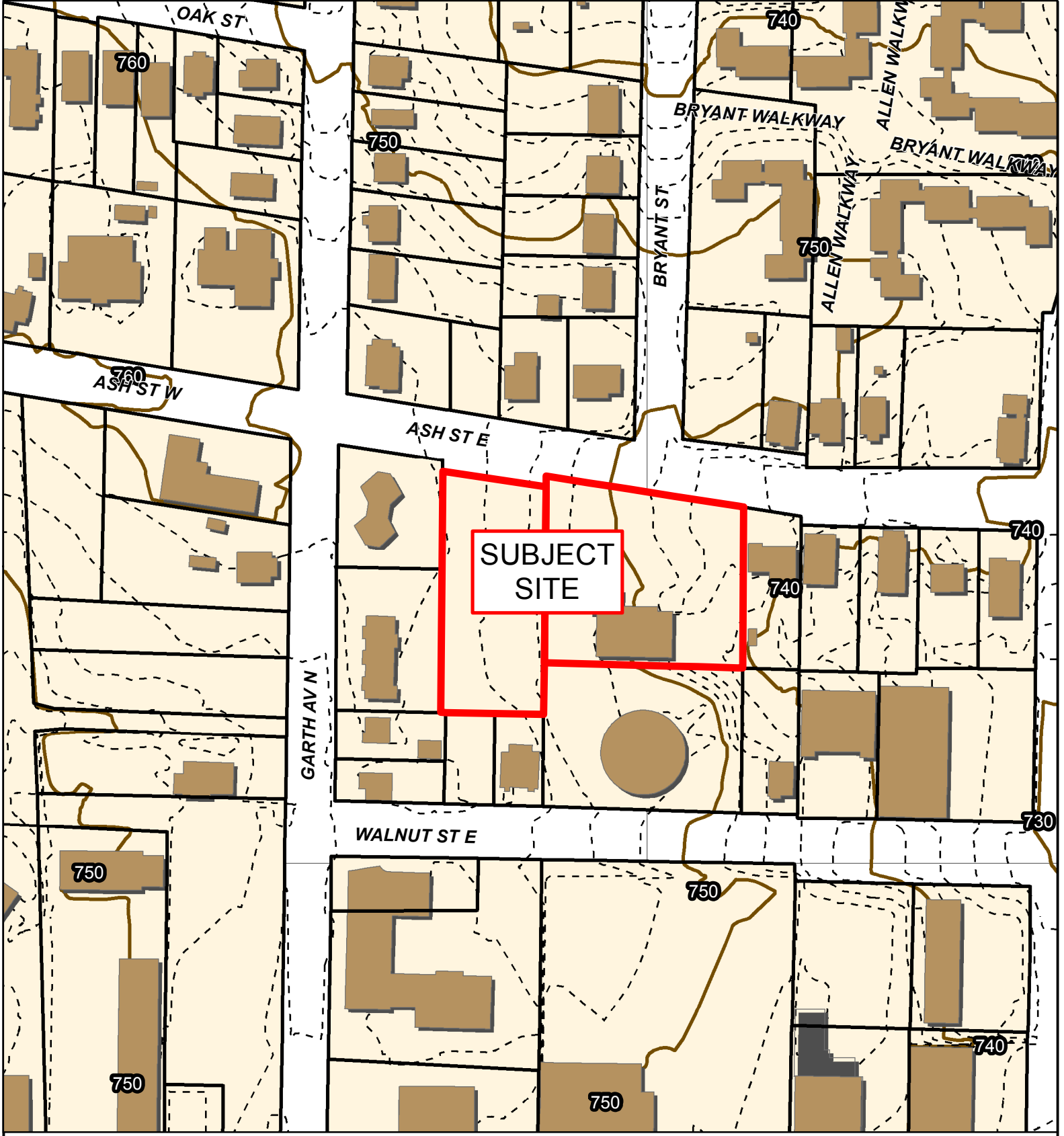
2015 Orthophoto Source: Boone County Assessor

Case #16-127: Millard Family Funeral Chapels Rezoning & C-P Plan



City of Columbia Zoning Parcels



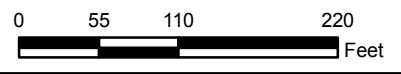


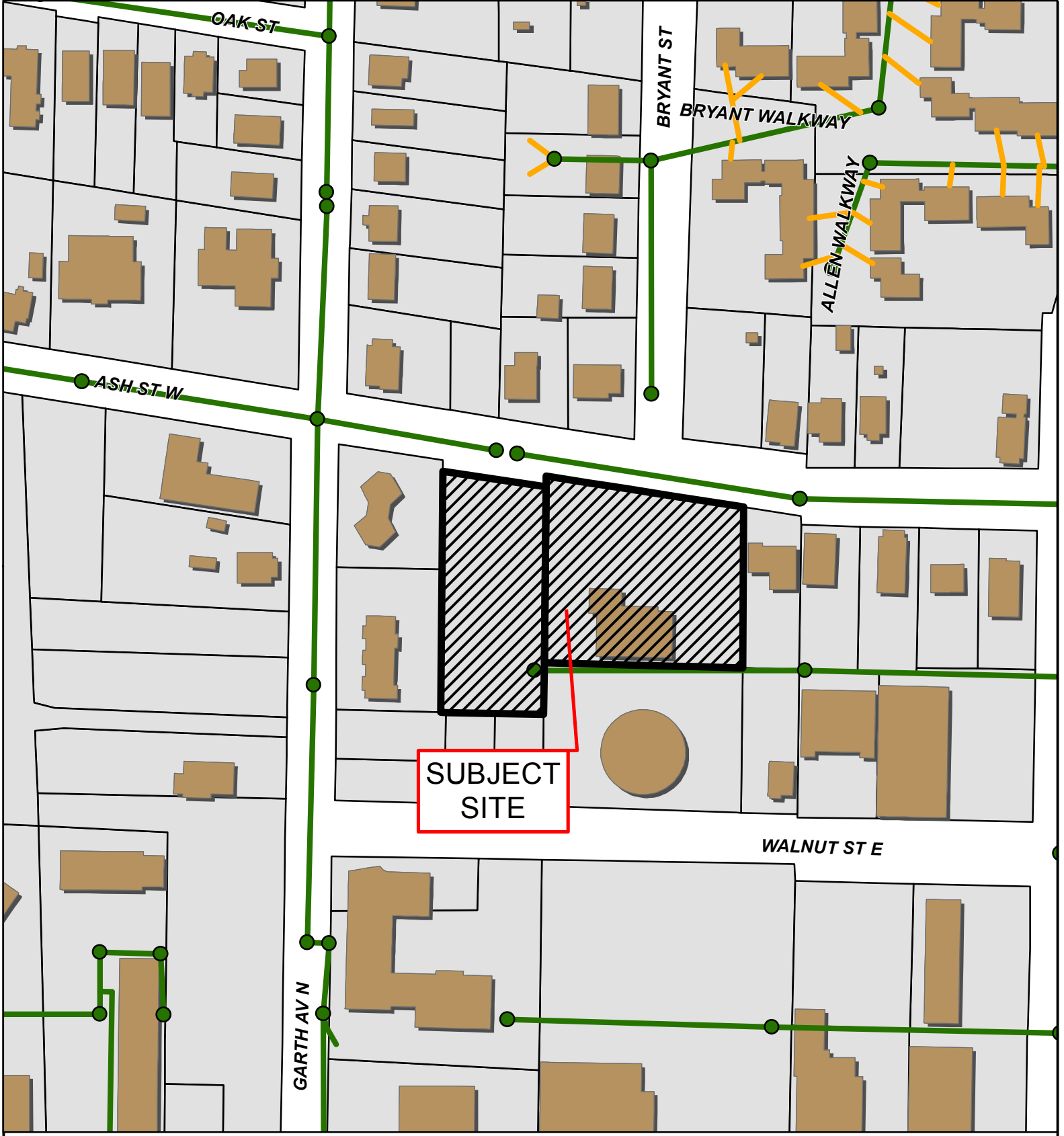
SUBJECT SITE

Case #16-127: Millard Family Funeral Chapels Rezoning & C-P Plan



- 10 Foot Contour Lines
- 2 Foot Contour Lines
- Parcels
- Building Footprint
- 100-Year Flood Plain





Case #16-127: Millard Family Funeral Chapels Rezoning & C-P Plan



- City Sanitary Structure
- City Sanitary Line
- Building Footprint
- Private Sanitary Line
- Parcels

