




Case #16-76: Woodhaven Age-in-Place Apartments - Concept Review

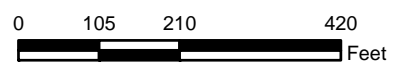


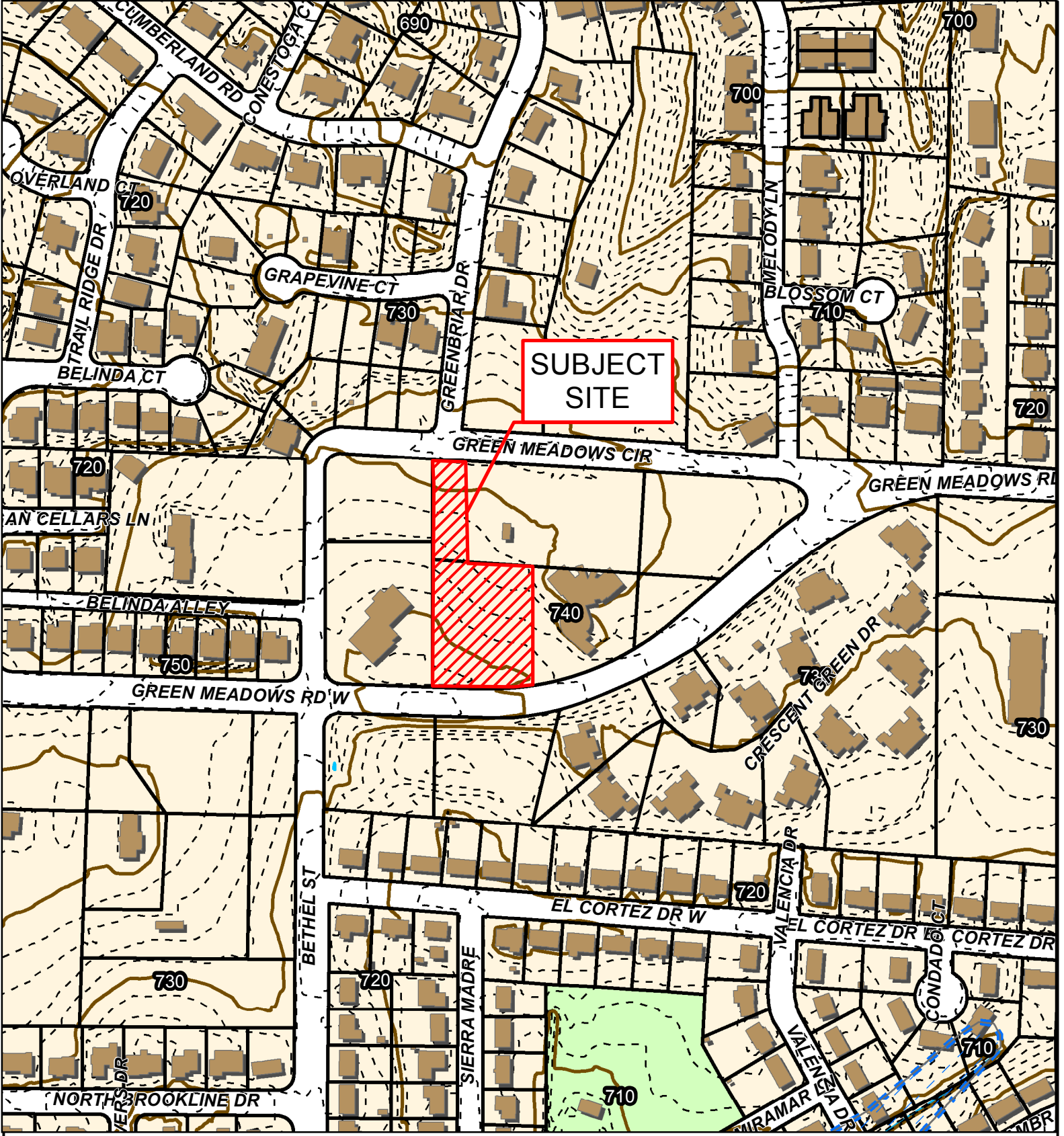
-  City of Columbia Zoning
-  100-Year Flood Plain
-  Parcels



Hillshade Data: Boone County GIS Office
 Parcel Data Source: Boone County Assessor

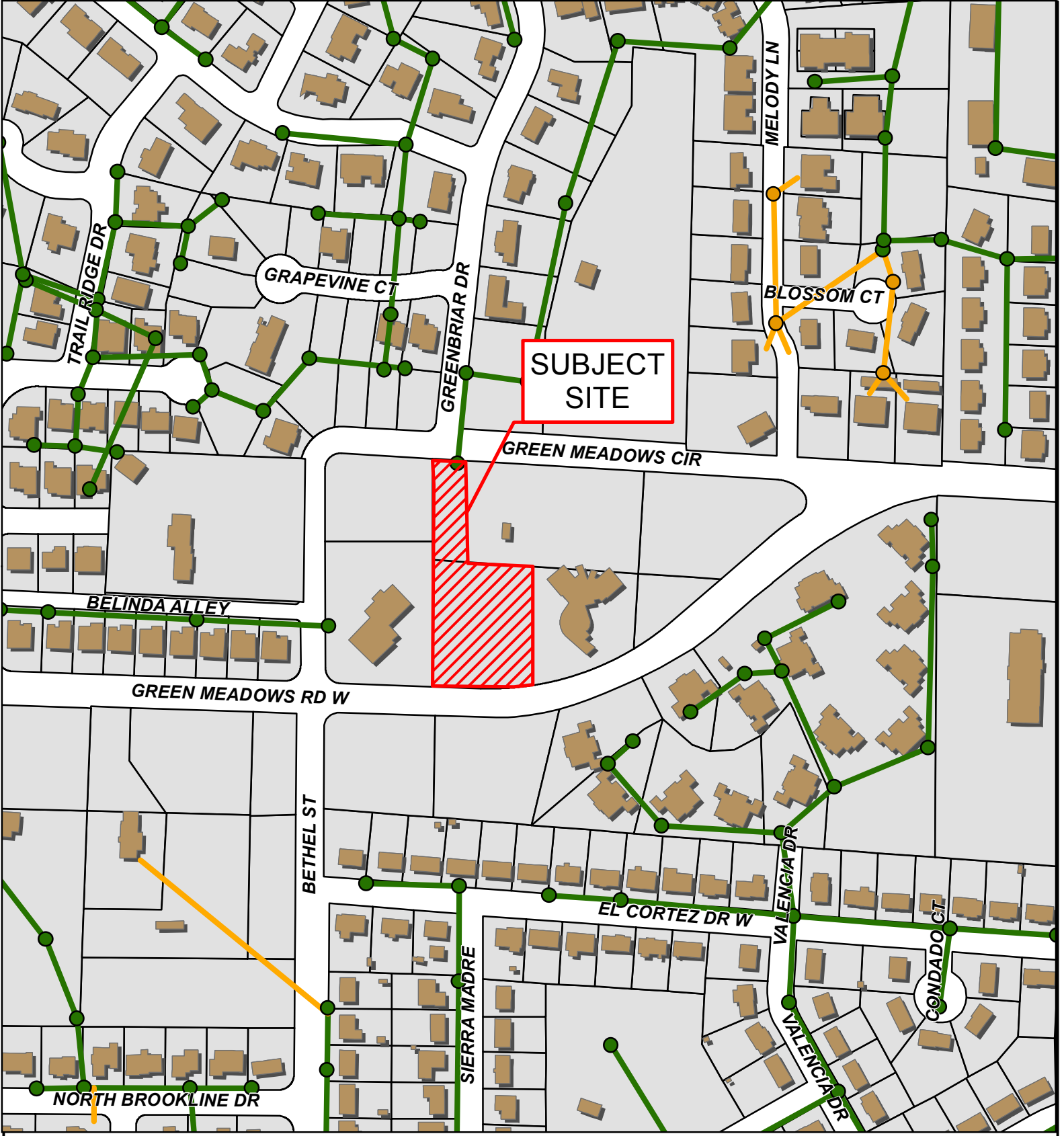
Imagery: Boone County Assessor's Office, Sanborn Map Company
 Created by The City of Columbia - Community Development Department





Case #16-76: Woodhaven Age-in-Place Apartments - PUD Plan





Case #16-76: Woodhaven Age-in-Place Apartments - PUD Plan

