
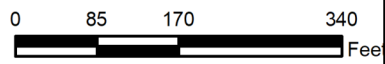


Source: Nearmap. <https://www.nearmap.com/us/en>

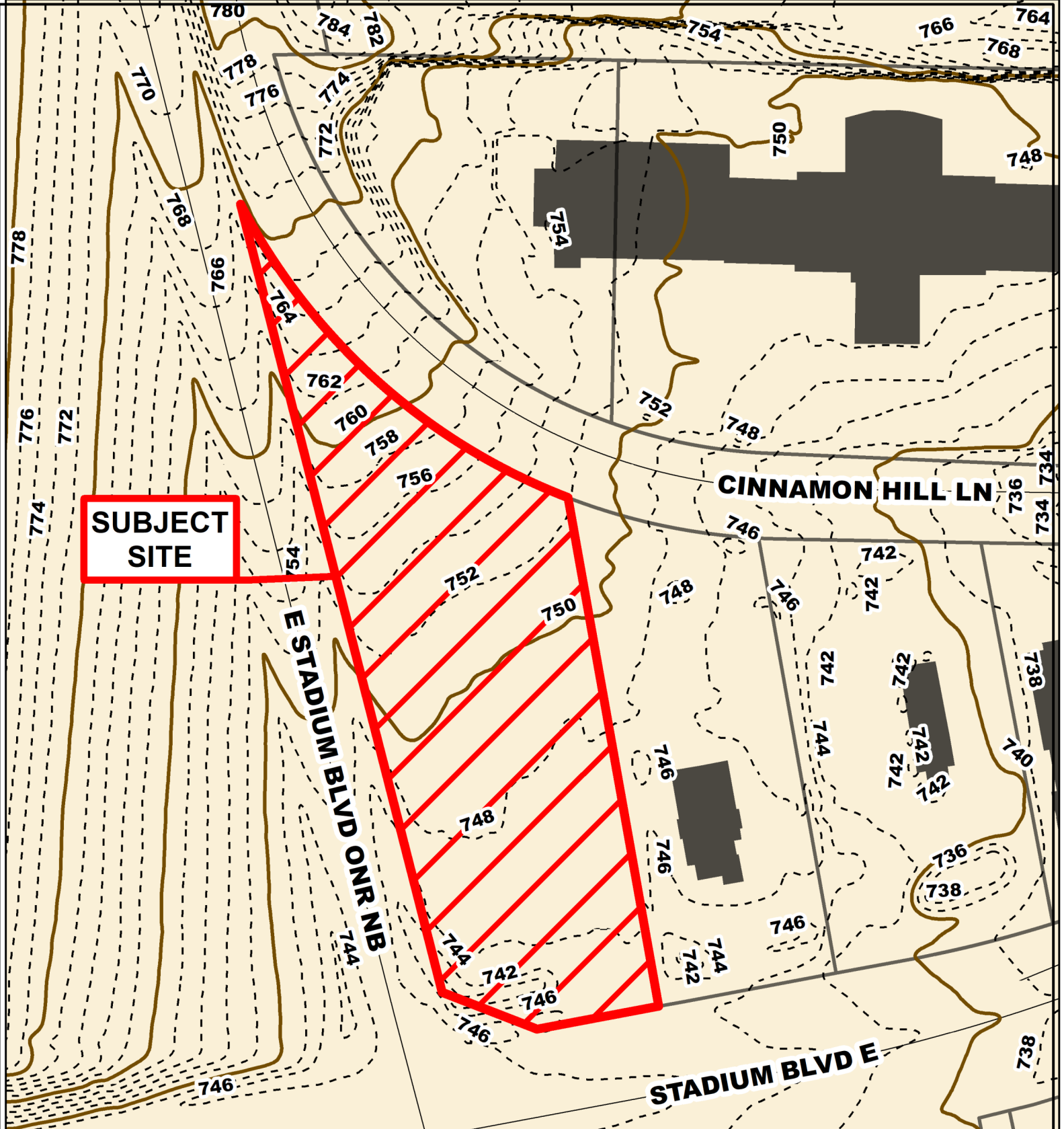
Case # 280-2022 - 1407 Cinnamon Hill Lane PD Plan



Parcels
City Zoning

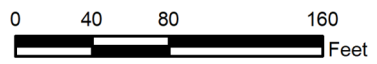


1 inch = 200 feet



Case # 280-2022 - 1407 Cinnamon Hill Lane PD Plan

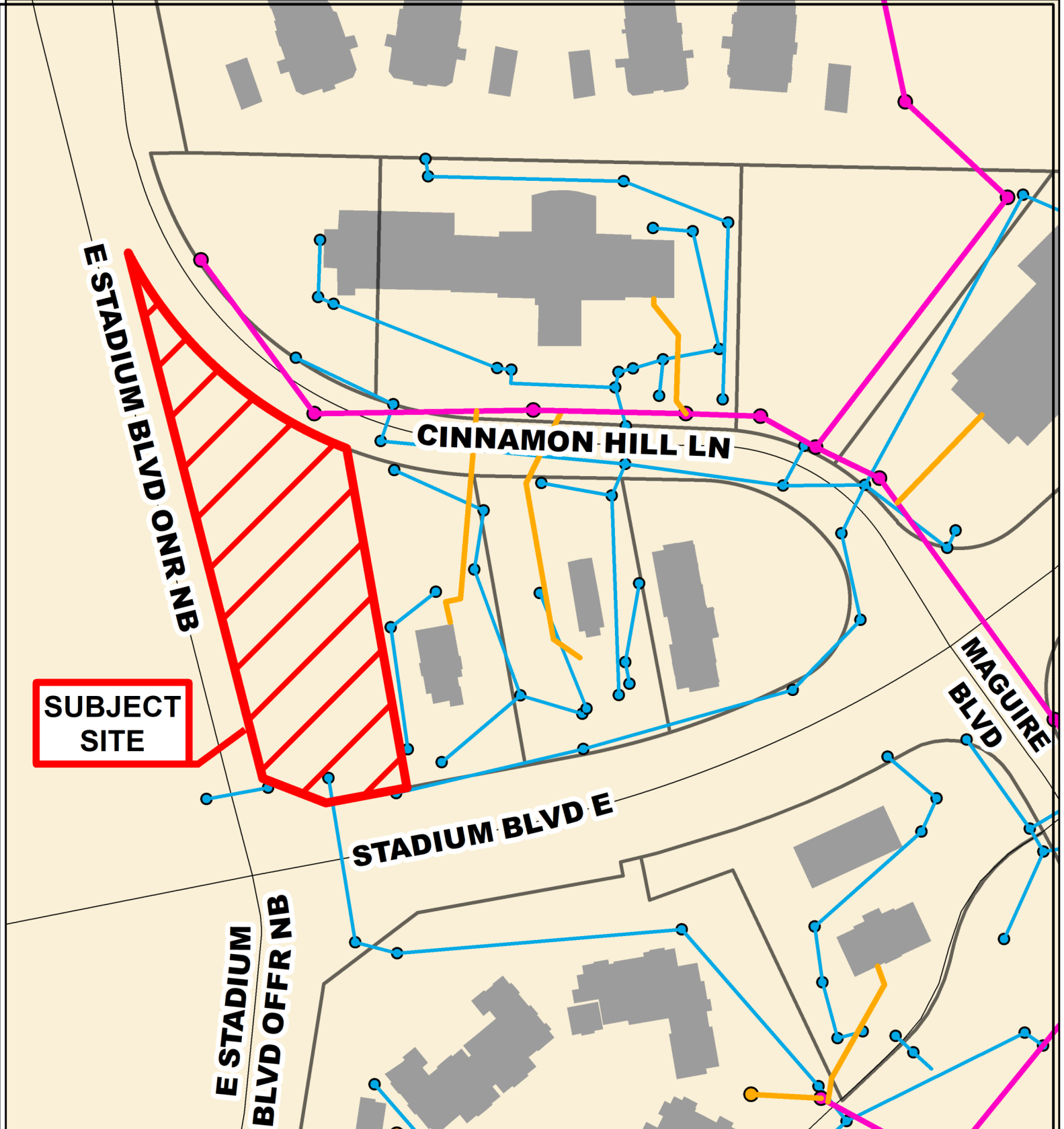
- 10 Foot Contour Lines
- 2 Foot Contour Lines
- Parcels



1 inch = 100 feet

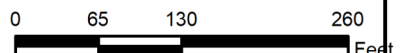
Parcel Data Source: Boone County Assessor

Created by The City of Columbia - Community Development Department



Case # 280-2022 - 1407 Cinnamon Hill Lane PD Plan

 City Sanitary Line	 City Storm Lines
 Private Sanitary Line	 Parcels



Parcel Data Source: Boone County Assessor

Created by The City of Columbia - Community Development Department

1 inch = 150 feet