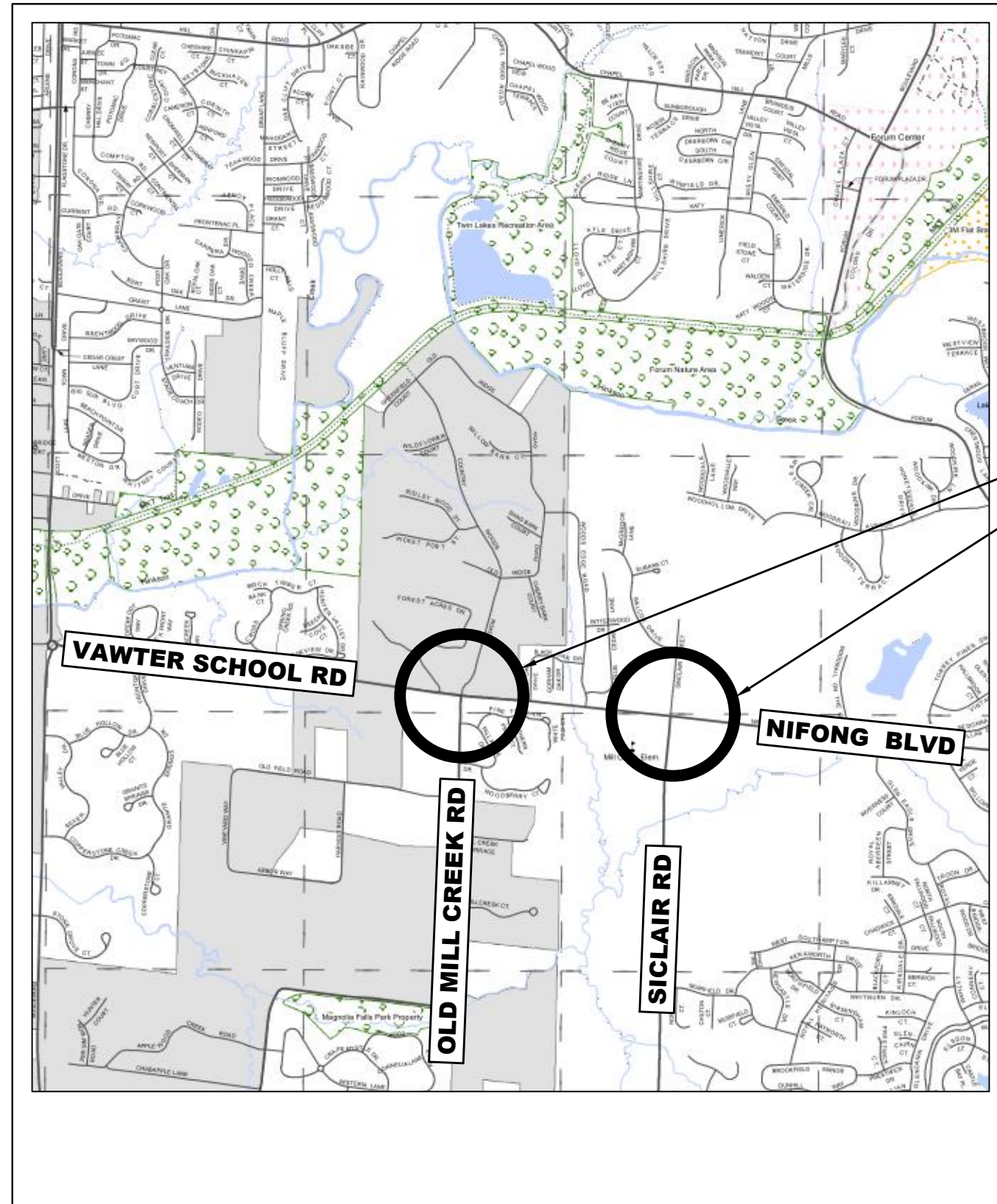



City of Columbia, Missouri

Department of Public Works



LOCATION MAP

NO SCALE

NIFONG & SINCLAIR AND VAWTER SCHOOL & OLD MILL CREEK INTERSECTION IMPROVEMENTS RIGHT OF WAY PLANS

LEGEND OF SYMBOLS

POWER POLE	
TELEPHONE POLE	
GUY ANCHOR	
GUY POLE	
STREET LIGHT POLE	
YARD LIGHT (SOLAR)	
WATER METER	
GAS METER	
GAS VALVE	
WATER VALVE	
FIRE HYDRANT	
PIPE BREAKLINE	
SANITARY MANHOLE	
SANITARY CLEANOUT	
SANITARY LATERAL CLEANOUT	
TRAVERSE POINT	
MoDOT ROW MARKER	
BENCHMARK	
SIGN	
MAIL BOX	
PROPERTY IRON	
BUSH	
STUMP	
TREE REMOVAL	
TREE	
TREE LINE	
SILT FENCE/TREE PROTECT	
EXISTING PUBLIC SANITARY SEWER	
EXISTING SANITARY SEWER LATERAL	
EXISTING SANITARY SEWER TO BE ABANDONED	
PROPOSED SEWER MAIN AND LATERALS	
FENCE	
CABLE TELEVISION	
TELEPHONE	
ELECTRIC	
TELEPHONE OR ELECTRIC MANHOLE	
WATER MAIN	
GAS MAIN	
FIBER OPTIC	
FLOW LINE	
PROPERTY LINE	
LOT LINE	
EXISTING RIGHT OF WAY LINE	
EXISTING EASEMENT	
PERMANENT UTILITY EASEMENT	
PROPOSED SANITARY SEWER EASEMENT	
PROPOSED PERMANENT DRAINAGE EASEMENT	
PROPOSED RIGHT OF WAY	
TEMPORARY ACCESS EASEMENT	
TEMPORARY CONSTRUCTION EASEMENT	
GRADING LIMIT	

GENERAL NOTES

- All construction to be in accordance with "City of Columbia Street and Storm Sewer Specifications and Standards" (Current edition). Where there is a conflict, these plans prevail over the Standard Specifications.
- The information shown in these plans concerning type and locations of underground utilities is not guaranteed to be accurate or all inclusive. It shall be the sole responsibility of the contractor to locate, protect, and restore all existing utilities encountered on this project. Notify Missouri One-Call (1-800-DIG-RITE) for the location of the utilities at least 5 days prior to construction. Contractor is to be aware that some utilities do not participate in the Missouri "One-Call" system. These utilities will need to be contacted individually.
- All excavation to be in accordance with Sections 319.010-319.050, Revised Statutes of the State of Missouri. Such compliance shall not, however, excuse any person making any excavation from doing so in a careful and prudent manner, nor shall it excuse such person from liability for any damage or injury to underground utilities resulting from the excavation.
- All excavation is subsidiary to other bid items.
- Removal of trees and bushes shall be verified by field inspectors. Exercise caution when working near the construction limits to minimize disturbance to adjacent trees and shrubs that are not being removed by construction activities.
- Construction shall meet ADA Requirements. Any construction that does not meet ADA requirements must be removed and replaced at the contractor's expense.
- Sidewalk landings shall have maximum of 2% cross slope in both directions and shall be installed at top of ramps unless otherwise noted.
- The Removal of Improvements pay item shall be considered to completely cover the cost for saw cutting and removing existing curb and gutter, pavement, foundations, grinding of surfaces, and any other items needed to complete the proposed project.
- Contractor is responsible for replacing any property or Right-of-Way monuments that are removed with this project.

TELEPHONE
CenturyLink
625 Cherry Street
Columbia, MO 65205
573-886-3505

NATURAL GAS
Ameren Missouri
2001 Maguire Boulevard
Columbia, MO 65201
573-876-3030

CABLE TELEVISION
Mediacom
901 N. College Avenue
Columbia, MO 65201
573-443-1536 ext 354

LOCATES
Missouri One Call Inc.
1022 B Northeast Drive
Jefferson City, MO 65109
1-800-344-7483

WATER
City of Columbia
P.O. Box 6015
Water & Light Department
Columbia, MO 65205
573-874-7301

ELECTRIC
City of Columbia
P.O. Box 6015
Water & Light Department
Columbia, MO 65205
573-874-7301

SANITARY SEWER
City of Columbia
P.O. Box 6015
Public Works Department
Columbia, MO 65205
573-874-7251

ELECTRIC (county)
Boone Electric Cooperative
1413 Range Line Street
Columbia, MO 65201
573-449-4181 ext 231

INDEX OF SHEETS

Description	Sheet No.
COVER SHEET	1
TYPICAL SECTIONS	2-4
RIGHT OF WAY PLAN	5-6
WEST ROADWAY PLAN & PROFILES	7-10
EAST ROADWAY PLAN & PROFILES	11-14
ROUNDABOUT GRADING	15-16
STORM PLAN & PROFILES	17-18
DRIVEWAY PROFILES	19
CROSS SECTIONS	20-37

Bartlett & West

1719 SOUTHRIDGE DR., SUITE 100 - JEFFERSON CITY, MO 65109-400
PHONE 573.634.3181 - FAX 573.634.7904
MISSOURI CERTIFICATE OF AUTHORITY NO. 000167 - ENGINEERING



City of Columbia, Missouri
Department of Public Works

No.	Date	By	Revision

File No. 32-06-14	Des. AKJ	Sheet
Scale: None	Dwn. CMC	1 of 37
Date: ----	Chk. TCK	

NIFONG & SINCLAIR AND VAWTER SCHOOL & OLD MILL CREEK

Approved By

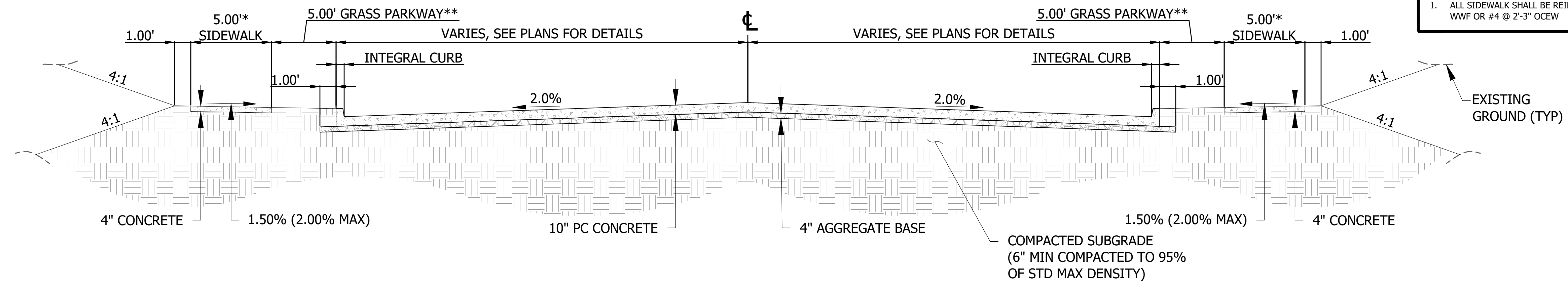
Director of Public Works

Date

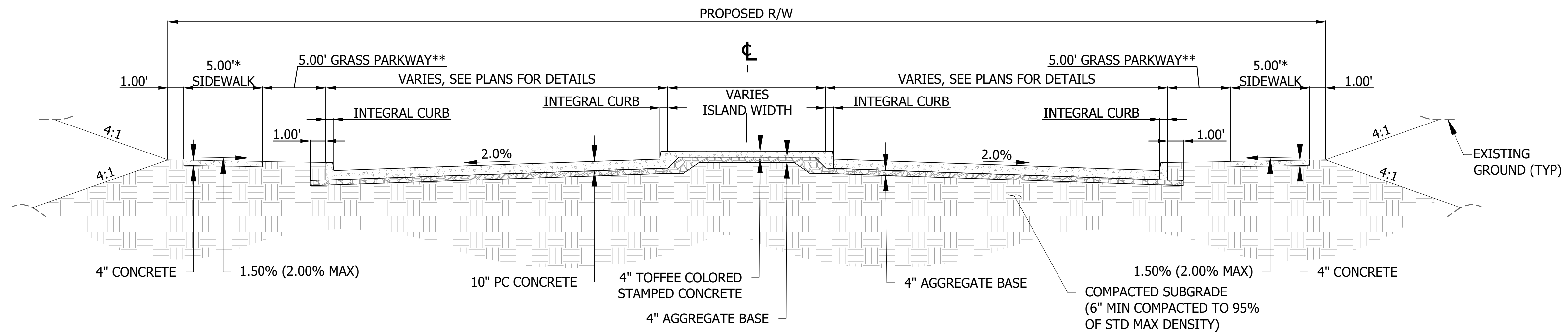
NOT FOR CONSTRUCTION

GENERAL NOTES

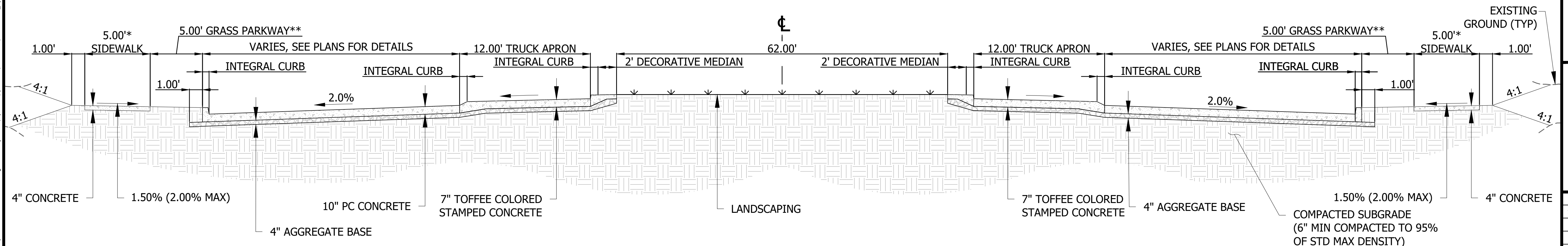
1. ALL SIDEWALK SHALL BE REINFORCED WITH 6 x 6 - W 1.4 WWF OR #4 @ 2'-3" OCEW



TYPICAL ROADWAY SECTION
NOT TO SCALE



SECTION THROUGH SPLITTER ISLANDS
NOT TO SCALE



SECTION THROUGH TRUCK APRON
NOT TO SCALE

*SIDEWALK WIDTH EXPANDED TO 8.00' ALONG THE SOUTH EDGE OF THE PROJECT. SEE PLANS AND CROSS SECTIONS FOR DETAILS.

**GRASS PARKWAY WIDTH VARIES FOR FUTURE WIDENING. SEE PLANS AND CROSS SECTIONS FOR DETAILS.

Revision	
By	
Date	
No.	

NIFONG & SINCLAIR AND VAWTER
SCHOOL & OLD MILL CREEK
TYPICAL SECTIONS
ROAD & SPLITTER ISLANDS

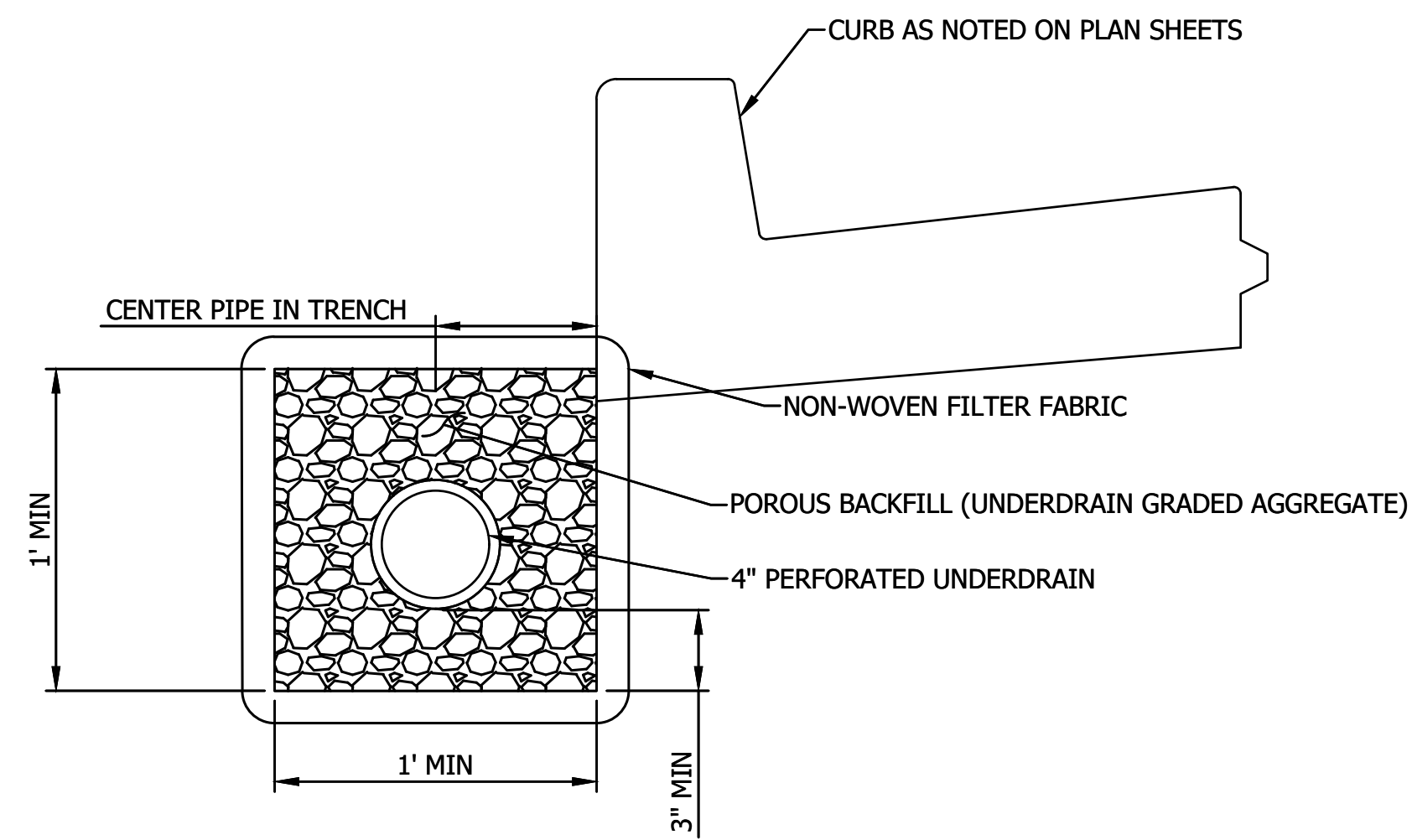
Bartlett & West
1718 SOUTHBRIDGE DR. SUITE 100
LEAFERSON, MO 64505-4000
PHONE 573.854.3181 - FAX 573.854.7904
CERTIFICATE OF AUTHORITY
NO. 0007187 - ENGINEERING
www.bartlettwest.com

City of Columbia,
Missouri
Department of
Public Works

NOT FOR CONSTRUCTION

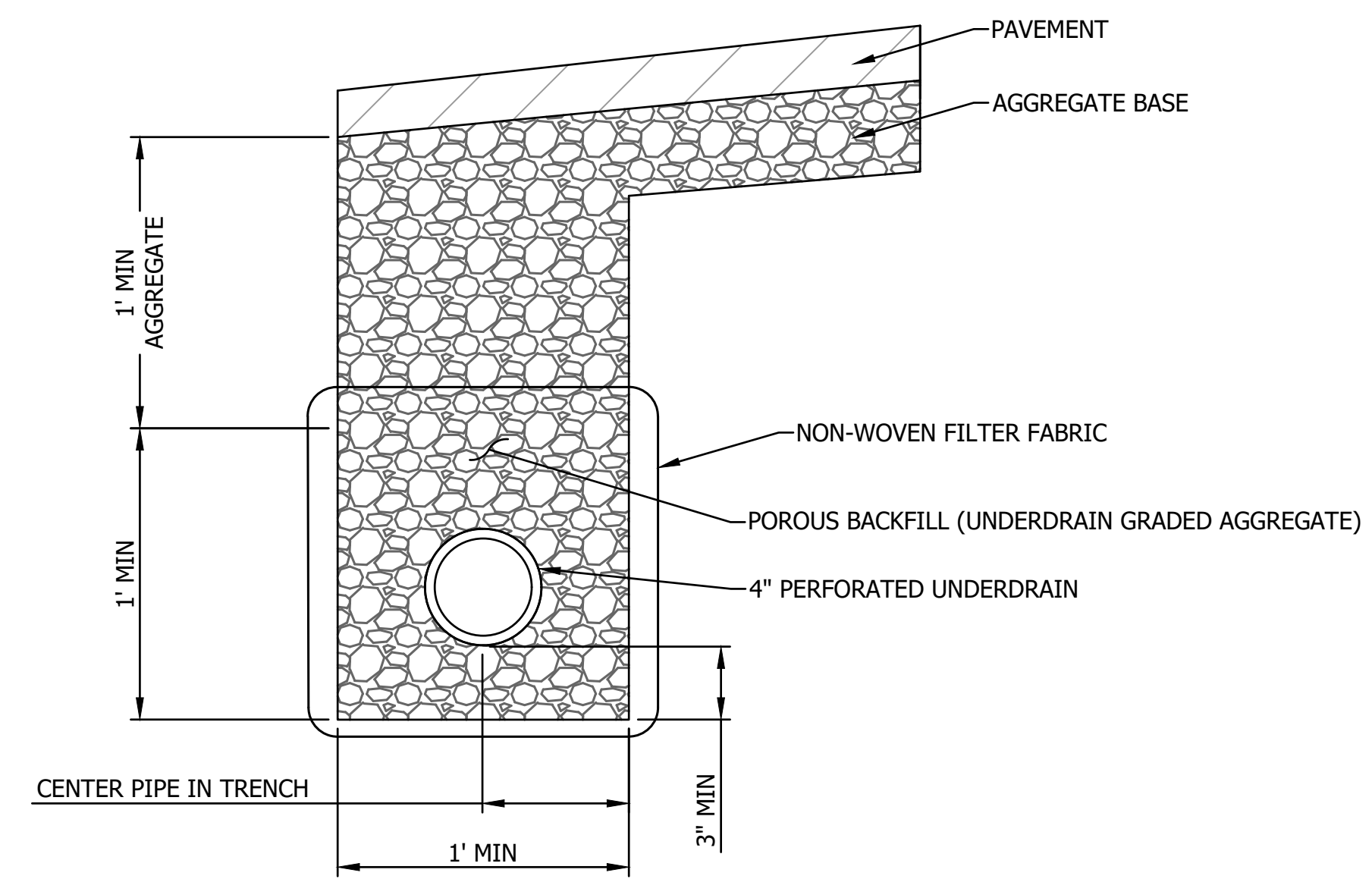
File No.	16137.400
Scale:	AS NOTED
Date:	APRIL 2018
Des.	AKJ
Dwn.	CMC
Chk.	TCK

Drawing Name: c:\pawdata\topo\ad\l\paw1199\lms\2075\16137_400C_Typical Sections.dwg Layout Name: TYPICAL SECTIONS 01 Plotted By: APS01199 Plotted on: 5/9/2018 3:50:43 PM
Last edit on: 5/9/2018 3:46 PM by: APS01199



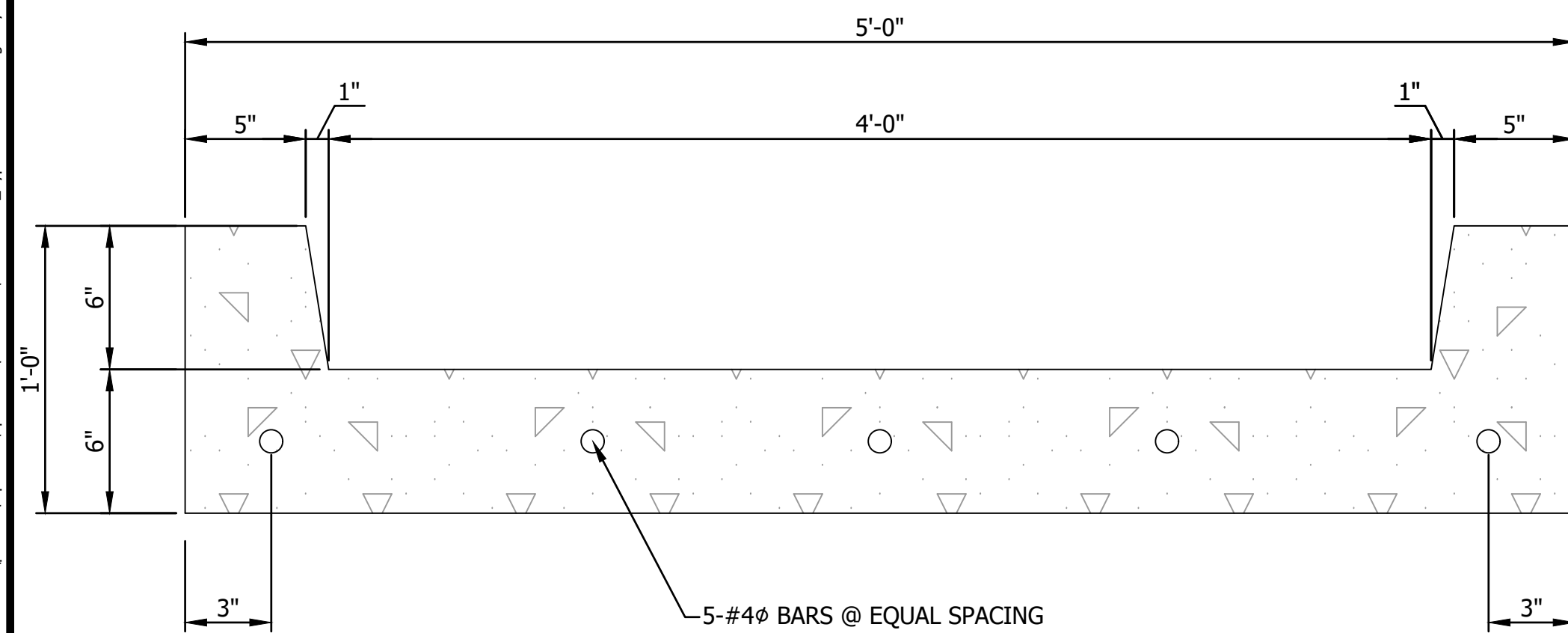
EDGE DRAIN DETAIL BEHIND CURB

NOTE: SEE STORM SEWER PLAN & PROFILE SHEETS FOR LOCATION OF UNDERDRAIN

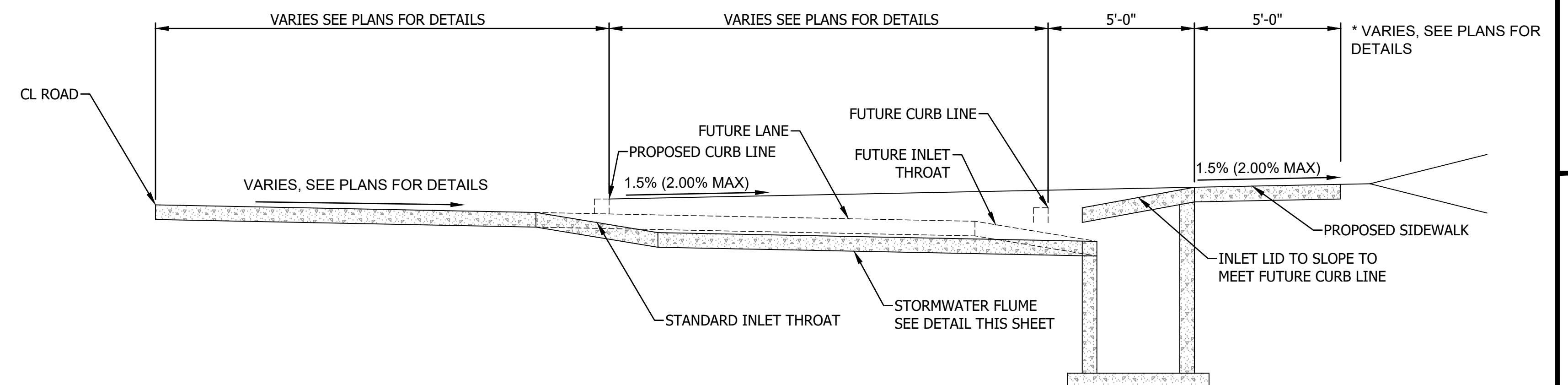


CROSS DRAIN DETAIL UNDER PAVEMENT

NOTE: SEE STORM SEWER PLAN & PROFILE SHEETS FOR LOCATION OF UNDERDRAIN



STORMWATER FLUME TYPICAL SECTION



STORMWATER FLUME TYPICAL PROFILE

Drawing Name: c:\pawdata\topo\ad\l\aps01199\lms2075\16137_400C_Typical Sections.dwg Layout Name: TYPICAL SECTIONS D2 Plotted By: APS01199 Plotted on: 5/9/2018 3:50:45 PM
Last edit on: 5/9/2018 3:46 PM by: APS01199

No.	Date	By	Revision

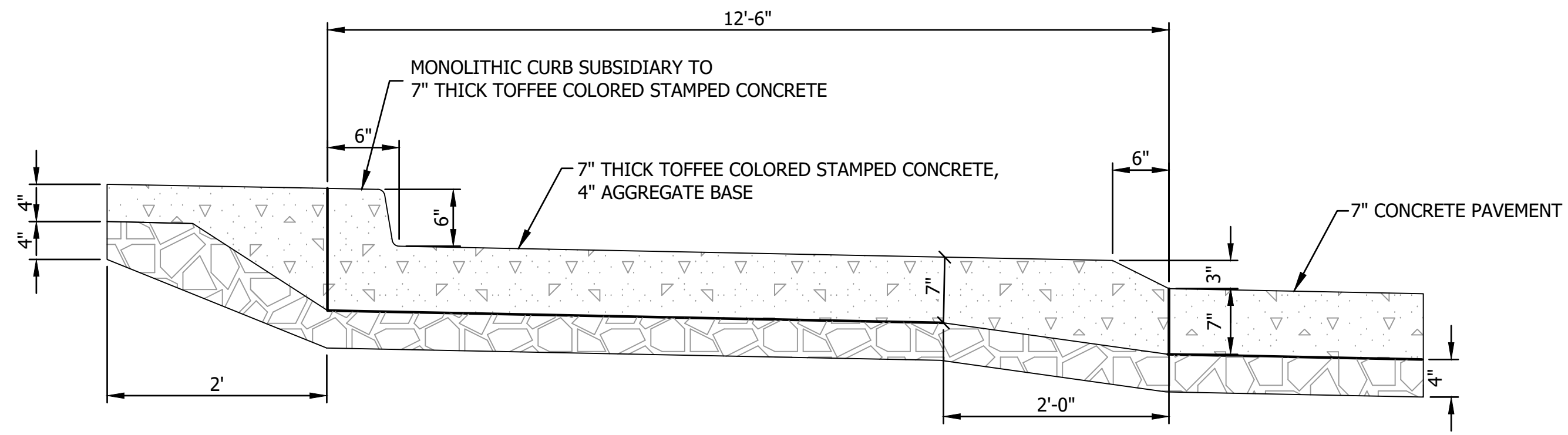
NIFONG & SINCLAIR AND VAWTER
SCHOOL & OLD MILL CREEK
 TYPICAL SECTIONS
 ROAD & SPLITTER ISLANDS

Bartlett & West
 1718 SOUTHBRIDGE DR. SUITE 100
 JEFFERSON CITY, MO 64510-5400
 PHONE 573.854.3181 - FAX 573.854.7904
 CERTIFICATE OF AUTHORITY
 NO. 000787 - ENGINEERING
 www.bartlettwest.com

City of Columbia,
 Missouri
 Department of
 Public Works

NOT FOR CONSTRUCTION

File No.	16137.400
Scale:	AS NOTED
Date:	APRIL 2018
Des.	AKJ
Dwn.	CMC
Chk.	TCK



SECTION THROUGH TRUCK APRON

Drawing Name: c:\pawdata\lopedad\aps01199\lans2075\16137_400C_Typical Sections.dwg Layout Name: TYPICAL SECTIONS 03 Plotted By: APS01199 Plotted on: 5/9/2018 3:50:50 PM
 Last edit on: 5/9/2018 3:46 PM by: APS01199

No.	Date	By	Revision

NIFONG & SINCLAIR AND VAWTER
SCHOOL & OLD MILL CREEK
 TYPICAL SECTIONS
 ROAD & SPLITTER ISLANDS

Bartlett & West
 1718 SOUTHBRIDGE DR., SUITE 100
 JEFFERSON CITY, MO 64505-4000
 PHONE 573.634.3181 - FAX 573.634.7904
 CERTIFICATE OF AUTHORITY
 NO. 000707 - ENGINEERING
www.bartlettwest.com

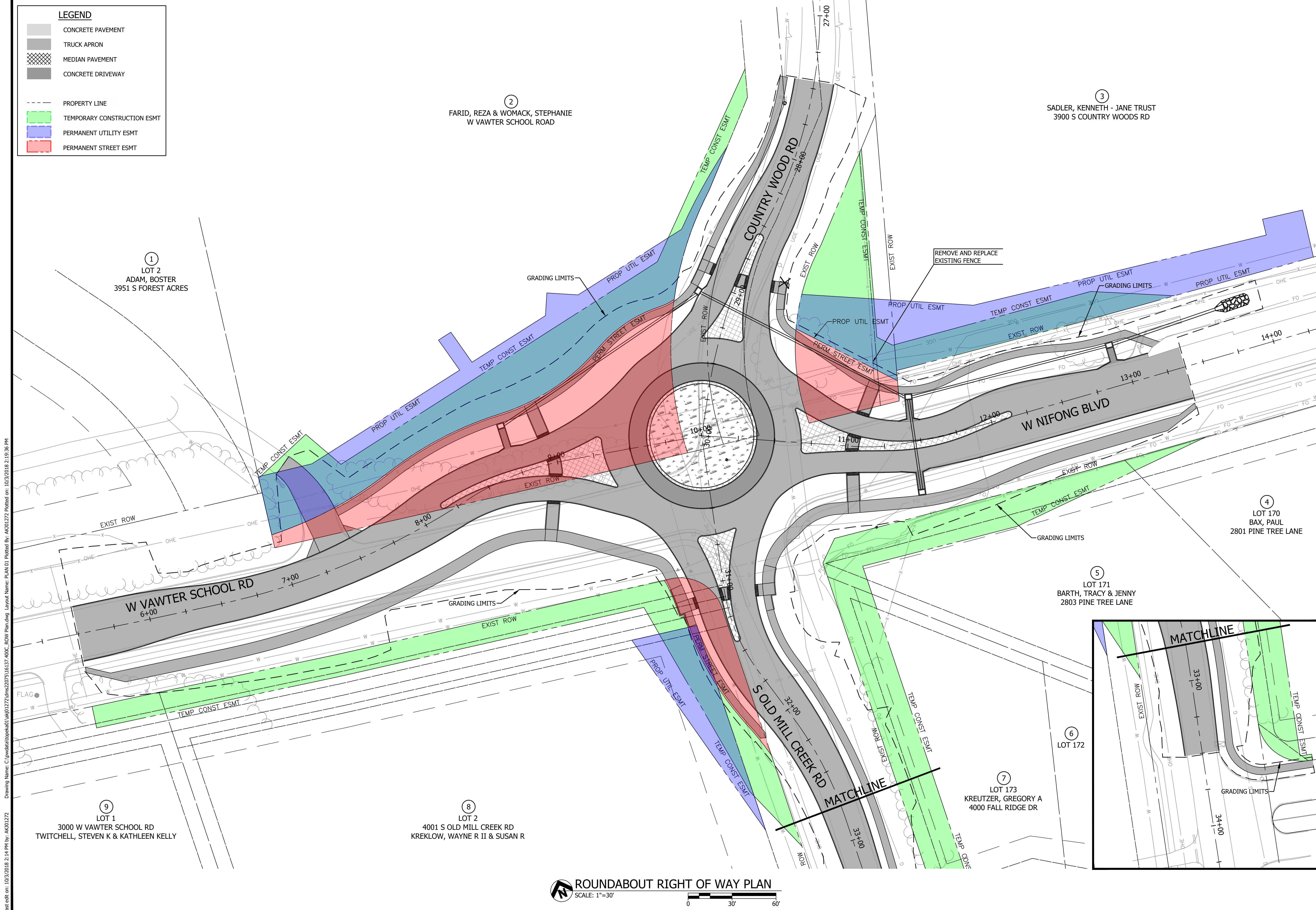
City of Columbia,
 Missouri

Department of
 Public Works

NOT FOR CONSTRUCTION

File No.	16137.400
Scale:	AS NOTED
Date:	APRIL 2018
Des.	AKJ
Dwn.	CMC
Chk.	TCK

Sheet
 4 of 37



Drawing Name: C:\pwworkspace\1\proj1272\dms207516137_400C_ROW Plan.dwg Layout Name: PLAN 01 Plotted By: AK01272 Plotted on: 10/9/2018 2:19:36 PM
 Last edit on: 10/9/2018 2:14 PM by: AK01272

LEGEND	
	CONCRETE PAVEMENT
	TRUCK APRON
	MEDIAN PAVEMENT
	CONCRETE DRIVEWAY
	PROPERTY LINE
	TEMPORARY CONSTRUCTION ESMT
	PERMANENT UTILITY ESMT
	PERMANENT STREET ESMT

ROUNDABOUT RIGHT OF WAY PLAN
 SCALE: 1"=30'

No.	Date	By	Revision

**NIFONG & SINCLAIR AND VAWTER
 SCHOOL & OLD MILL CREEK**
 ROUNDABOUT RIGHT OF WAY PLAN
 VAWTER SCHOOL RD &
 OLD MILL CREEK RD

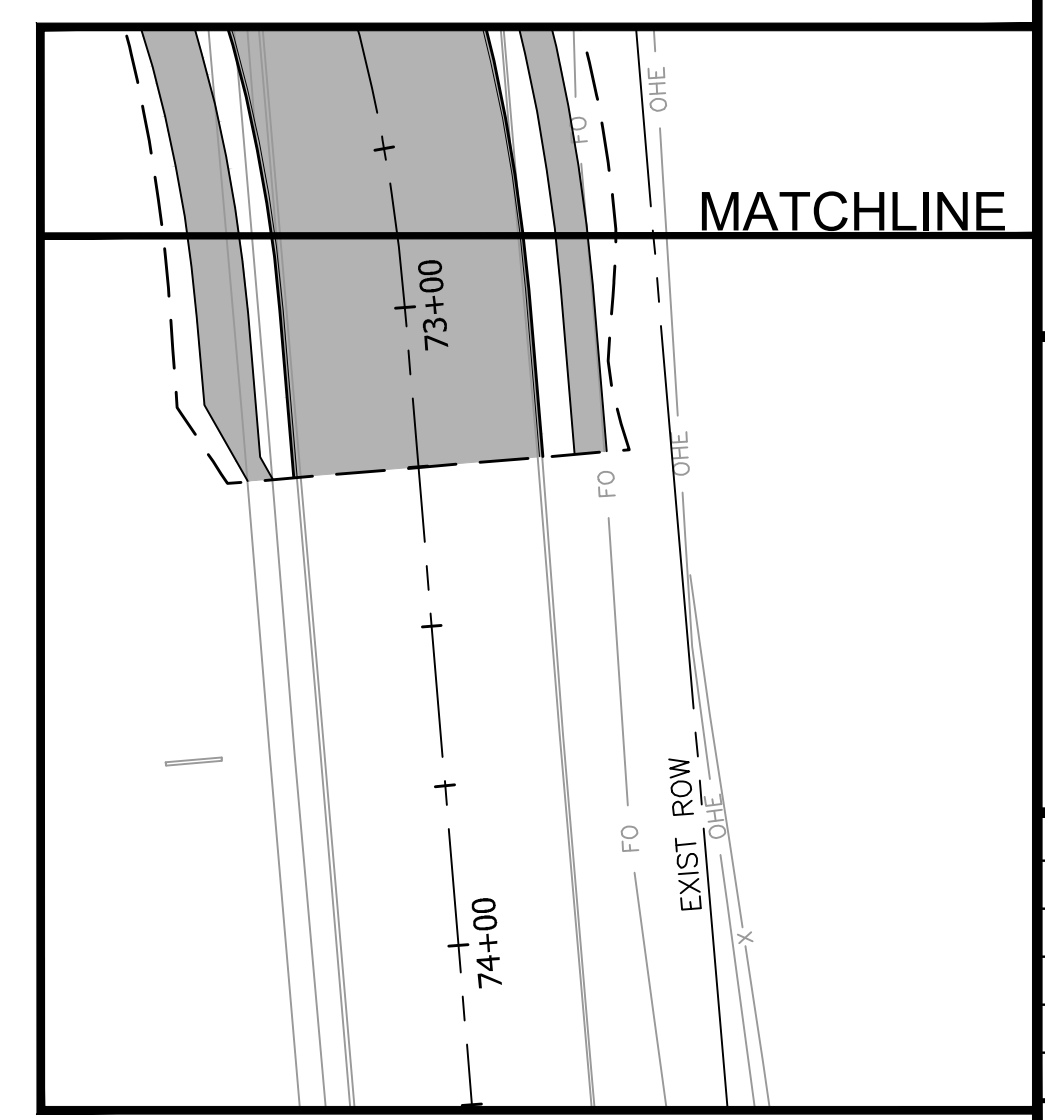
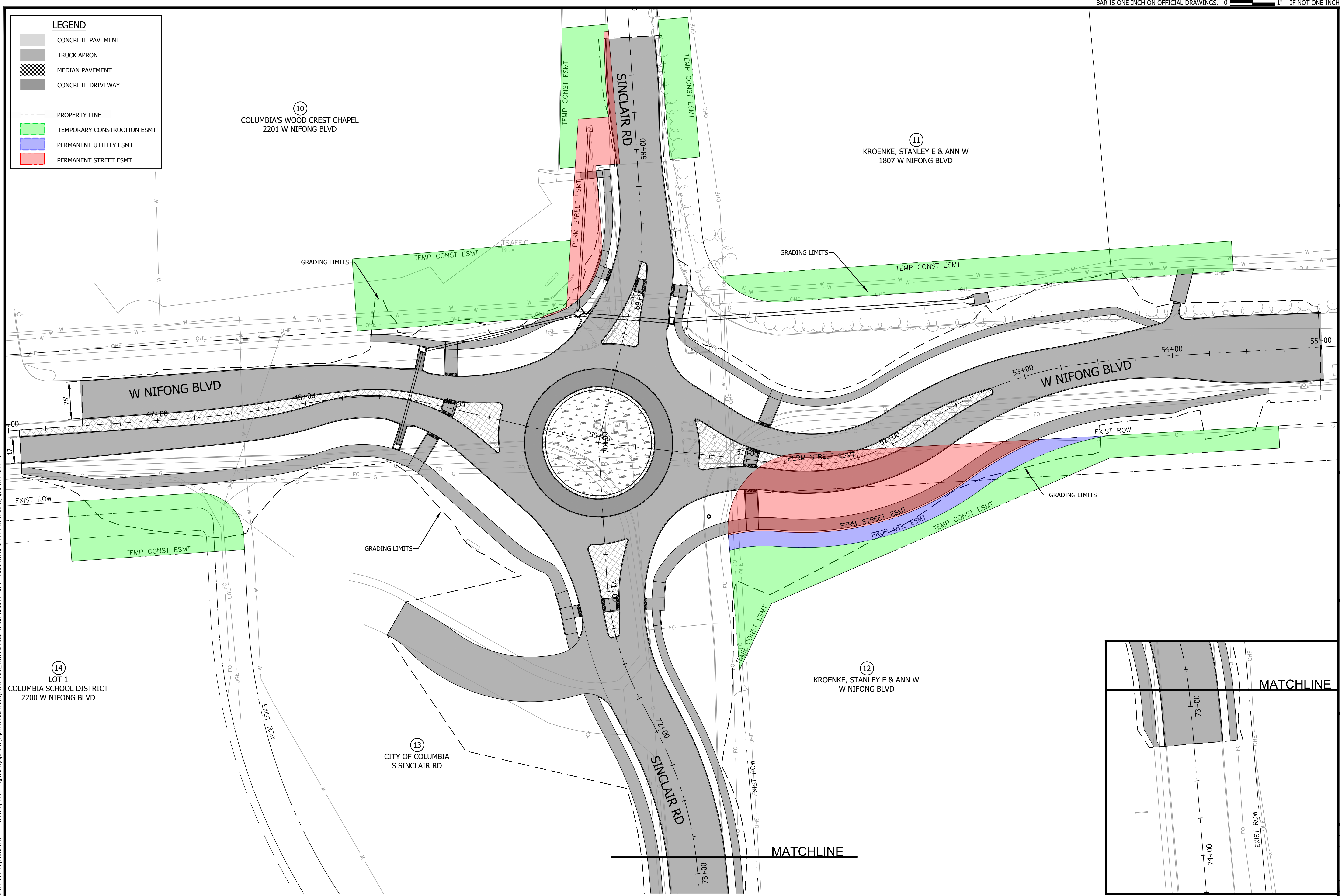
Bartlett & West
 1710 SOUTHWEST DR., SUITE 100 -
 1ST FLOOR
 COLUMBIA, MISSOURI 65202-4000
 PHONE 573.834.3181 - FAX 573.834.7904
 CERTIFICATE OF AUTHORITY
 NO. 000187 - ENGINEERING
www.bartlettwest.com

City of Columbia,
 Missouri
 Department of
 Public Works

NOT FOR CONSTRUCTION

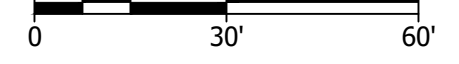
File No.	16137.400
Scale:	AS NOTED
Date:	APRIL 2018
Des.	MKA
Dwn.	CMC
Chk.	TCK

LEGEND	
	CONCRETE PAVEMENT
	TRUCK APRON
	MEDIAN PAVEMENT
	CONCRETE DRIVEWAY
	PROPERTY LINE
	TEMPORARY CONSTRUCTION ESMT
	PERMANENT UTILITY ESMT
	PERMANENT STREET ESMT



Drawing Name: C:\pwworkspace\1\proj1272\dms207516137_400C_ROW Plan.dwg Layout Name: PLAN 02 Plotted By: AKO1272 Plotted on: 10/9/2018 2:18:54 PM
 Last edit on: 10/9/2018 2:14 PM by: AKO1272

ROUNDABOUT RIGHT OF WAY PLAN
 SCALE: 1"=30'



No.	Date	By	Revision

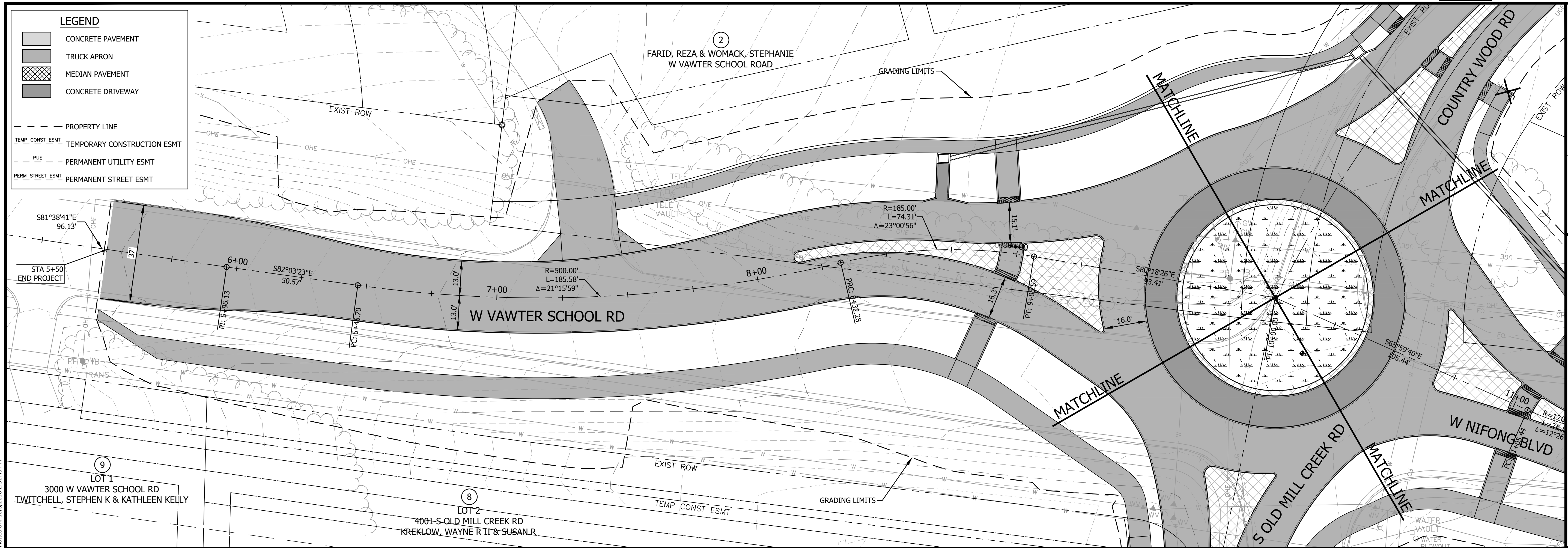
**NIFONG & SINCLAIR AND VAWTER
 SCHOOL & OLD MILL CREEK**
 ROUNDABOUT RIGHT OF WAY PLAN
 NIFONG BLVD & SINCLAIR ST

Bartlett & West
 1710 SOUTHBRIDGE DR., SUITE 100 -
 LEPPERSON, CO MO. 65055-4000
 PHONE 573.854.3181 - FAX 573.854.7904
 CERTIFICATE OF AUTHORITY
 NO. 000187 - ENGINEERING
 www.bartlettwest.com

City of Columbia,
 Missouri
 Department of
 Public Works

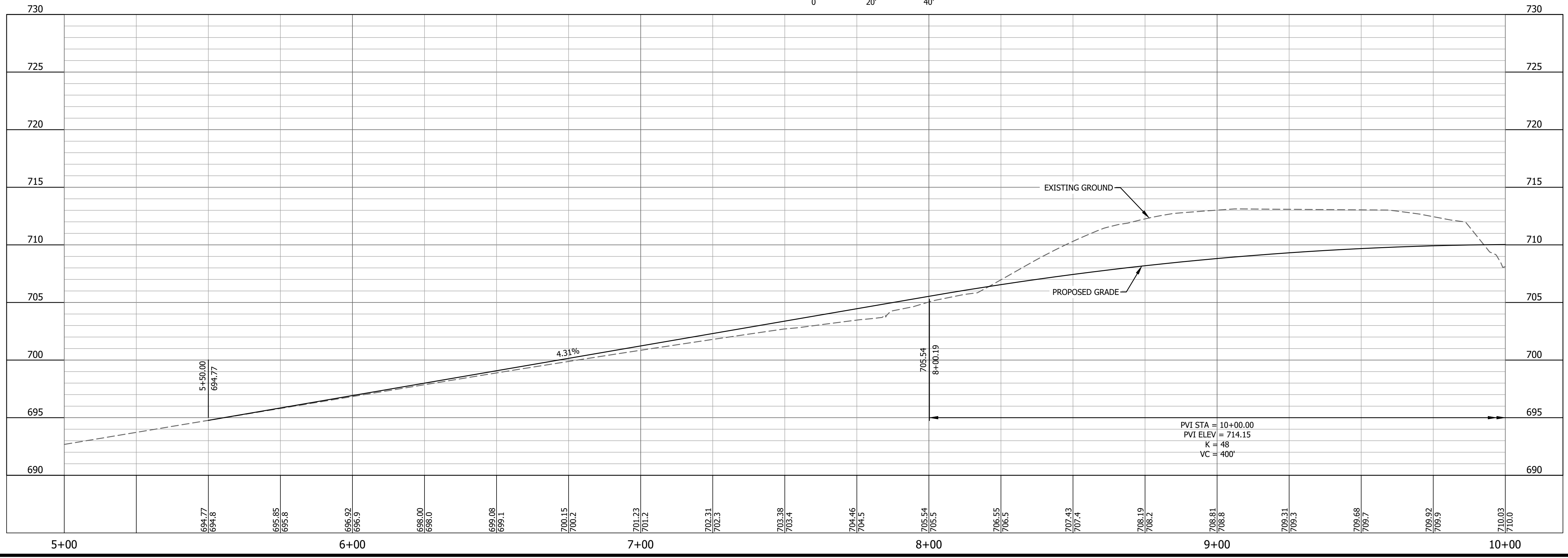
NOT FOR CONSTRUCTION

File No.	16137.400
Scale:	AS NOTED
Date:	APRIL 2018
Des.	MKA
Dwn.	CMC
Chk.	TCK



Drawing Name: C:\pwworkspace\1661272\1661272.dwg; User: JMS; Date: 4/11/2018 2:31:45 PM; Plot Date: 10/13/2018 2:31:45 PM

STA 5+00 TO 10+00
SCALE: HORZ-1"=20' VERT-1"=5'



No.	Date	By	Revision

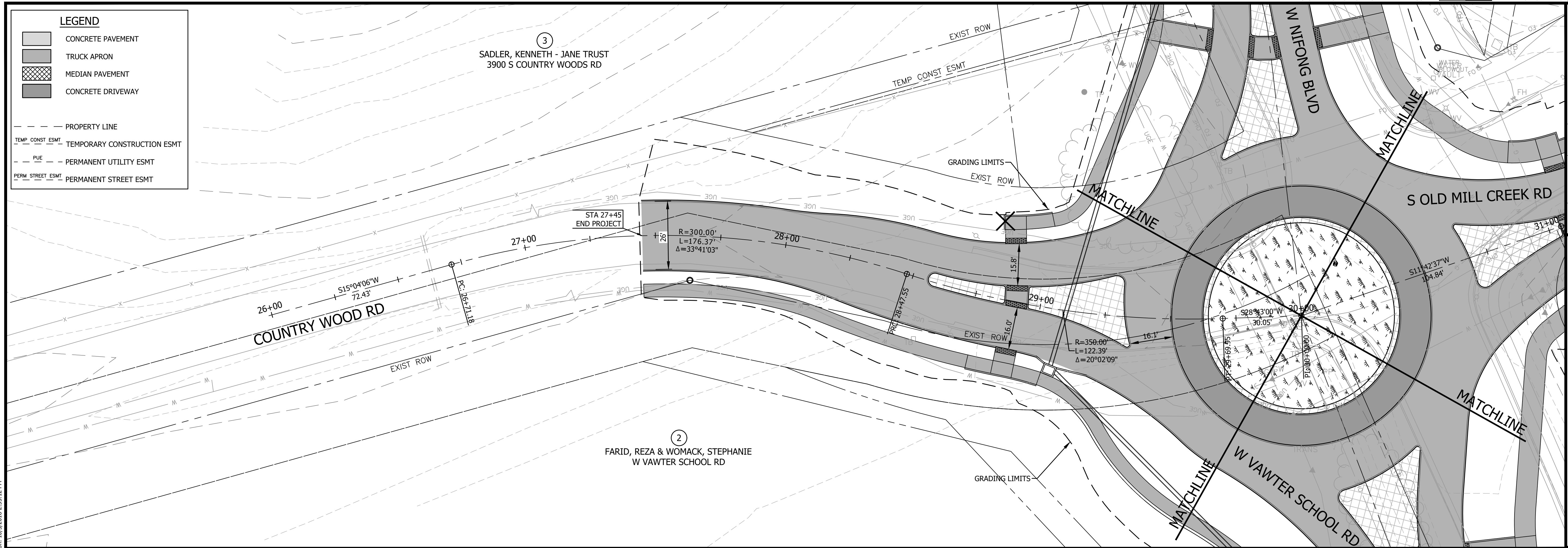
**NIFONG & SINCLAIR AND VAWTER
SCHOOL & OLD MILL CREEK**
ROADWAY PLAN & PROFILE
VAWTER SCHOOL RD
STA 5+00 TO 10+00

Bartlett & West
1718 SOUTHBRIDGE DR. SUITE 100 -
JEFFERSON CITY, MO 64505-0400
PHONE 573.854.3181 - FAX 573.854.7904
CERTIFICATE OF AUTHORITY
NO. 000787 - ENGINEERING
www.bartlettwest.com

City of Columbia,
Missouri
Department of
Public Works

NOT FOR CONSTRUCTION

File No.	16137.400
Scale:	AS NOTED
Date:	APRIL 2018
Des.	MKA
Dwn.	CMC
Chk.	TCK

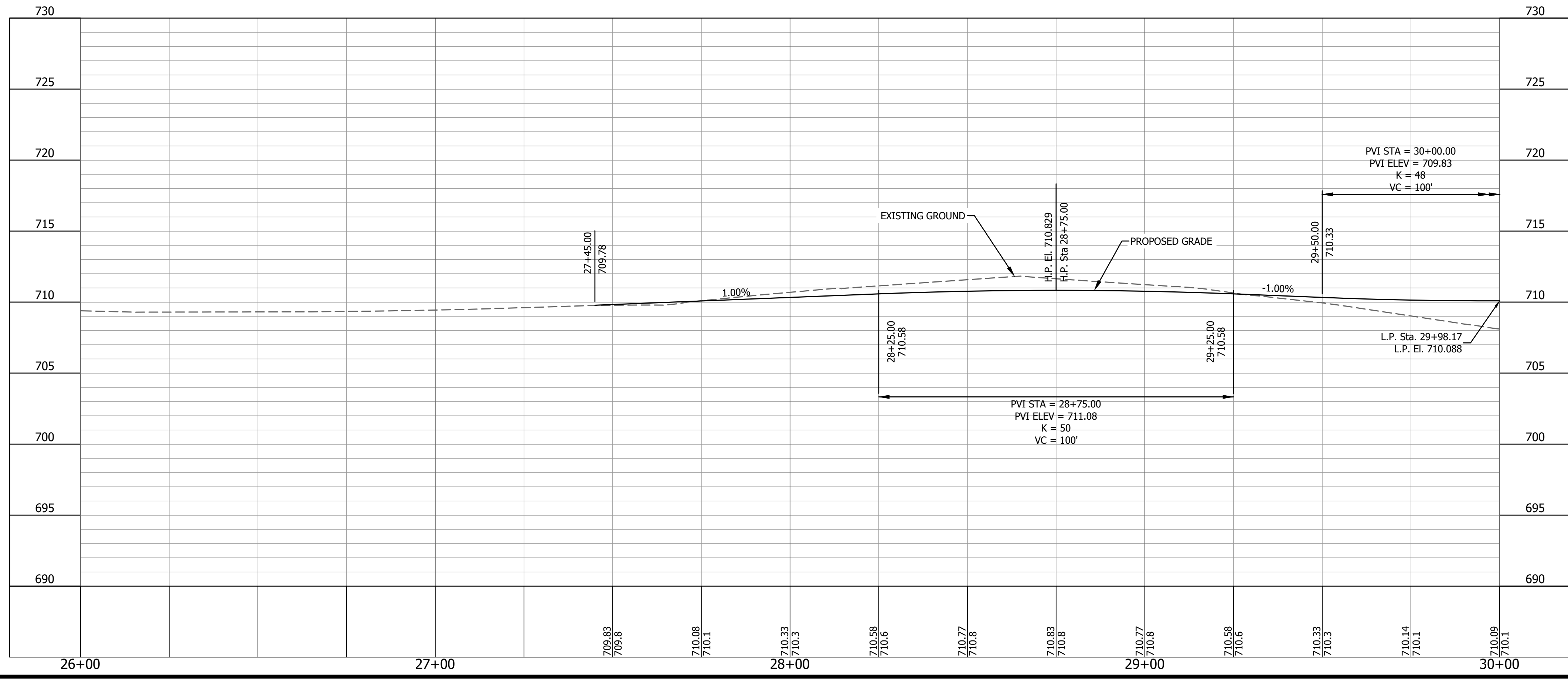


Drawing Name: C:\pwworkspace\1661272\1661272.dwg
 Layout Name: OLD MILL P&P 01 Plotted By: AK01272 Plotted on: 10/3/2018 2:33:12 PM
 Last edit on: 5/9/2018 3:03 PM by: AK01272

No.	Date	By	Revision

**NIFONG & SINCLAIR AND VAWTER
 SCHOOL & OLD MILL CREEK**
 ROADWAY PLAN & PROFILE
 COUNTRY WOOD RD
 STA 25+00 TO 30+00

STA 25+00 TO 30+00
 SCALE: HORZ-1"=20' VERT-1"=5'

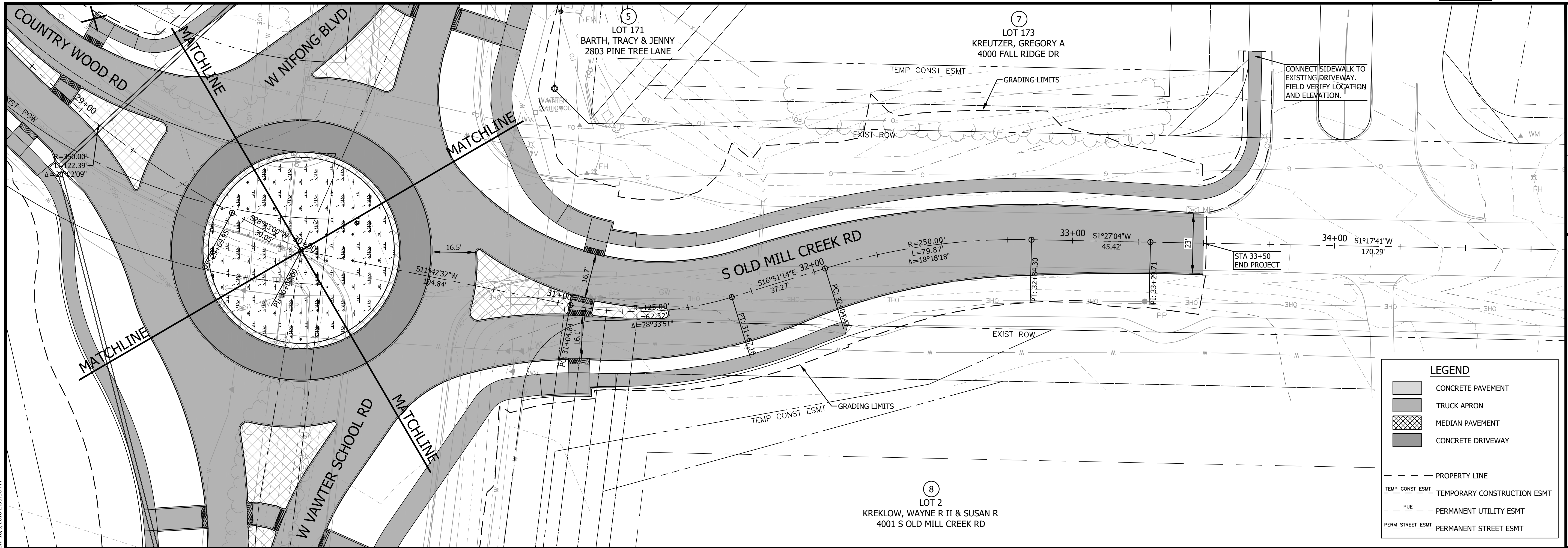


Bartlett & West
 1718 SOUTHBRIDGE DR. SUITE 100
 JEFFERSON CITY, MO 64505-4000
 PHONE 573.634.3181 - FAX 573.634.7904
 CERTIFICATE OF AUTHORITY
 NO. 000787 - ENGINEERING
 www.bartlettwest.com

City of Columbia,
 Missouri
 Department of
 Public Works

NOT FOR CONSTRUCTION

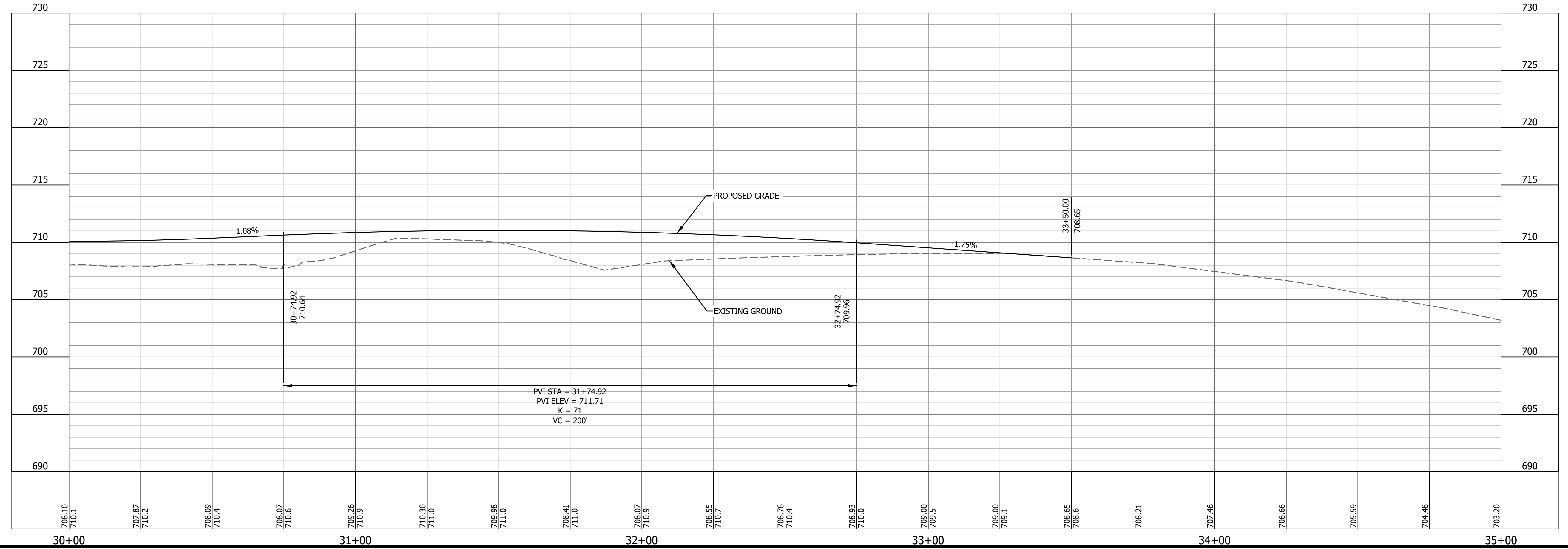
File No.	16137.400
Scale:	AS NOTED
Date:	APRIL 2018
Des.	MKA
Dwn.	CMC
Chk.	TCK



LEGEND

	CONCRETE PAVEMENT
	TRUCK APRON
	MEDIAN PAVEMENT
	CONCRETE DRIVEWAY
	PROPERTY LINE
	TEMPORARY CONSTRUCTION ESMT
	PERMANENT UTILITY ESMT
	PERMANENT STREET ESMT

STA 30+00 TO 35+00
SCALE: HORZ-1"=20' VERT-1"=5'



No.	Date	By	Revision

**NIFONG & SINCLAIR AND VAWTER
SCHOOL & OLD MILL CREEK**
ROADWAY PLAN & PROFILE
OLD MILL CREEK RD
STA 30+00 TO 35+00

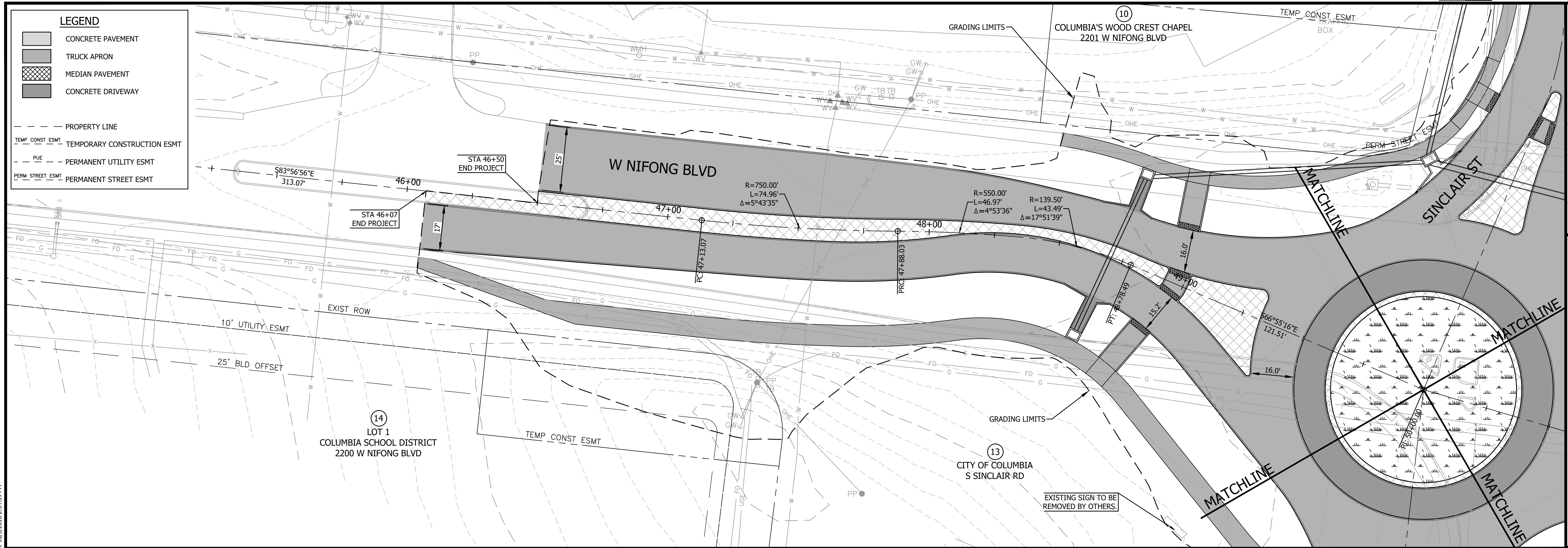
Bartlett & West
1718 SOUTHBRIDGE DR., SUITE 100 -
JEFFERSON CITY, MO 64504-4000
PHONE 573.634.3181 - FAX 573.634.7904
CERTIFICATE OF AUTHORITY
NO. 000787 - ENGINEERING
www.bartlettwest.com

City of Columbia,
Missouri
Department of
Public Works

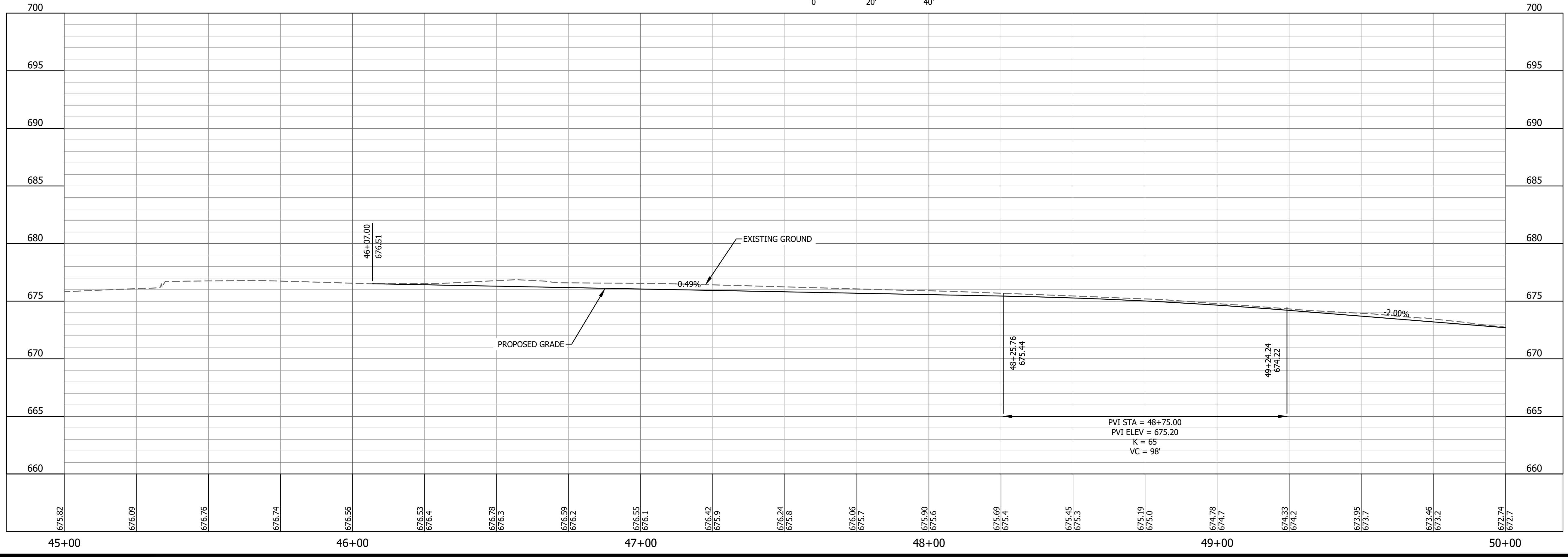
NOT FOR CONSTRUCTION

File No.	16137.400
Scale:	AS NOTED
Date:	APRIL 2018
Des.	MKA
Dwn.	CMC
Chk.	TCK

Last edit on: 5/9/2018 3:03 PM by: AC01272
Drawing Name: C:\pwworkspace\16137400\16137400\Road Plan & Profile.dwg Layout Name: OLD MILL P&P 02 Plotted By: AC01272 Plotted on: 10/3/2018 2:33:56 PM



STA 45+00 TO 50+00
SCALE: HORZ-1"=20' VERT-1"=5'



No.	Date	By	Revision

NIFONG & SINCLAIR AND VAWTER SCHOOL & OLD MILL CREEK
ROADWAY PLAN & PROFILE
NIFONG BLVD
STA 45+00 TO 50+00

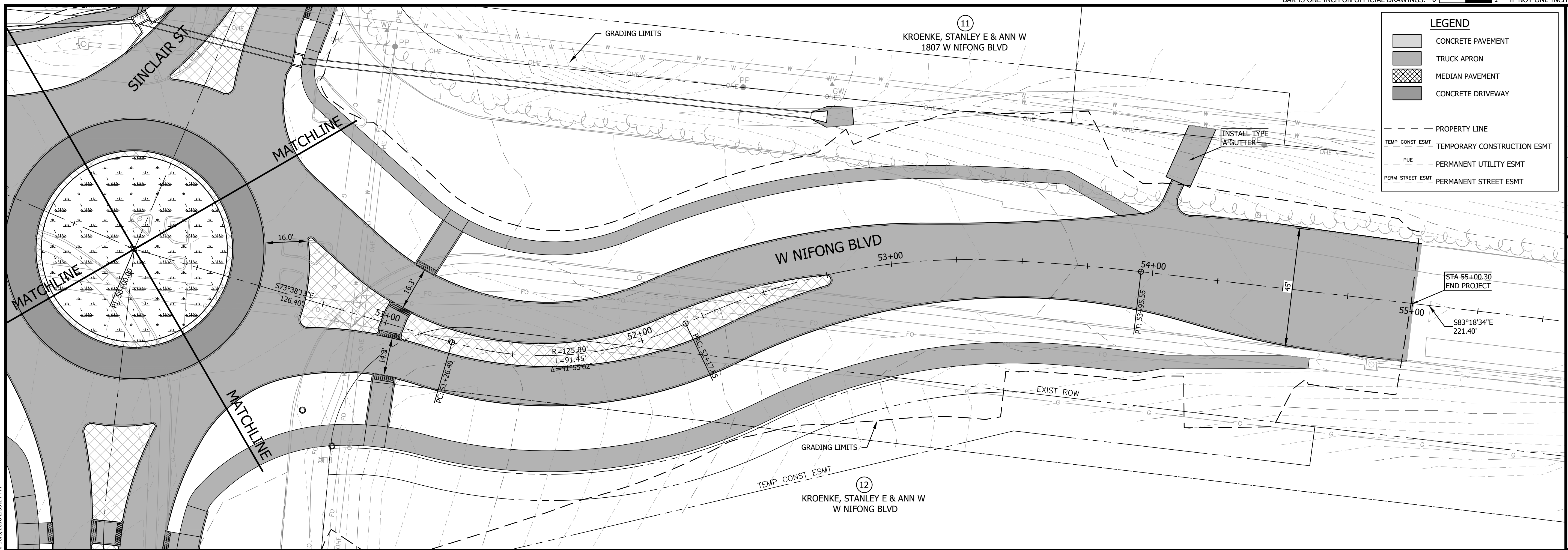
Bartlett & West
1718 SOUTHBRIDGE DR. SUITE 100
JEFFERSON CITY, MO 64505-0400
PHONE 573.854.3181 - FAX 573.854.7904
CERTIFICATE OF AUTHORITY
NO. 000187 - ENGINEERING
www.bartlettwest.com

City of Columbia,
Missouri
Department of
Public Works

NOT FOR CONSTRUCTION

File No.	16137.400
Scale:	AS NOTED
Date:	APRIL 2018
Des.	APS
Dwn.	CMC
Chk.	TCK

Drawing Name: C:\pwworkspace\16137400\16137400\Road_Plan & Profile.dwg Layout Name: NIFONG_P&P 01 Plotted By: ACO1272 Plotted on: 10/3/2018 2:34:39 PM

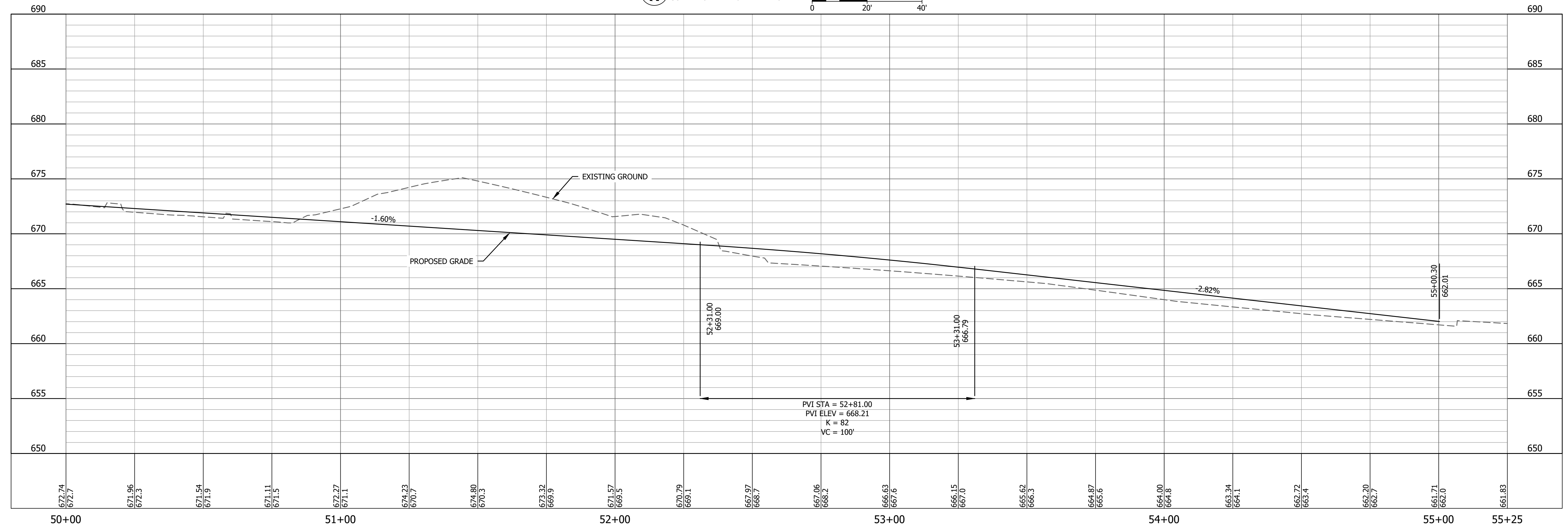


Drawing Name: C:\pwworkspace\1661272\1661272.dwg; Plot Date: 4/11/2018 2:35:24 PM; Plot Scale: 1"=20'; Plotter: AutoCAD; Plot Style: asis.ctb; Plot Size: 11x17; Plot Orientation: Landscape; Plot Color: Black; Plot Lineweight: 0.20; Plot Linetype: Solid; Plot Font: Arial; Plot Text Size: 10.00; Plot Title: NIFONG & SINCLAIR AND VAWTER SCHOOL & OLD MILL CREEK ROADWAY PLAN & PROFILE NIFONG BLVD STA 50+00 TO 55+00

No.	Date	By	Revision

**NIFONG & SINCLAIR AND VAWTER
SCHOOL & OLD MILL CREEK**
ROADWAY PLAN & PROFILE
NIFONG BLVD
STA 50+00 TO 55+00

STA 50+00 TO 55+00
SCALE: HORZ-1"=20' VERT-1"=5'

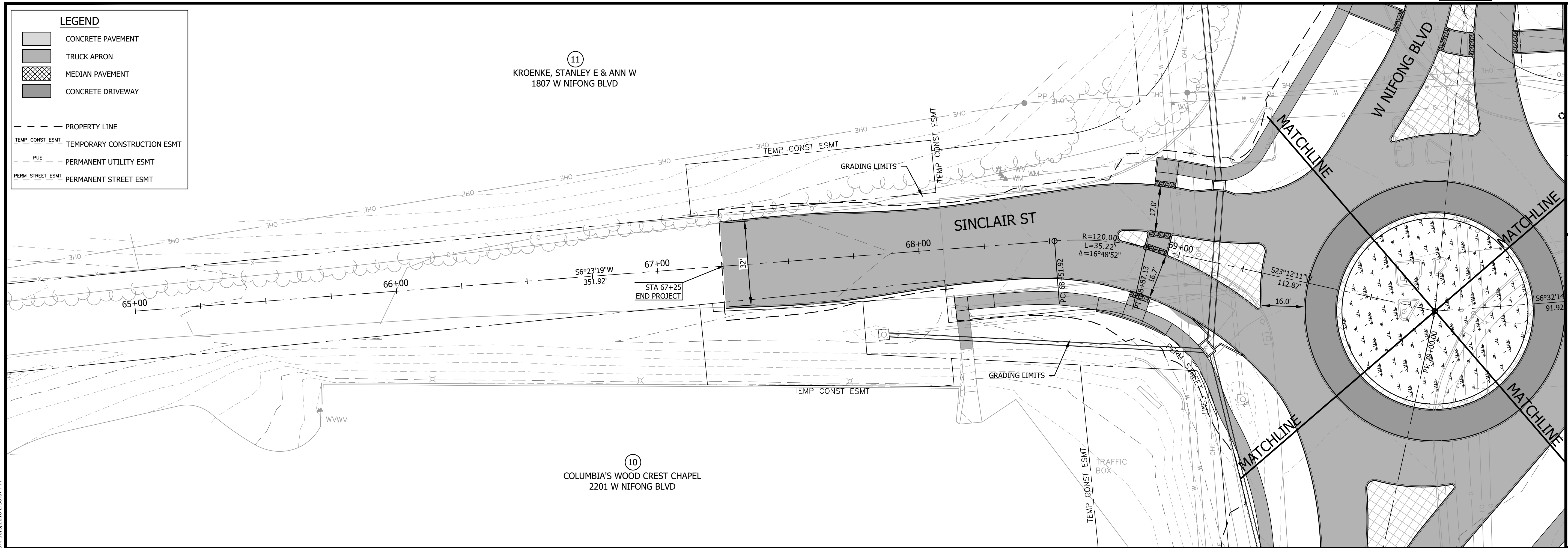


Bartlett & West
1718 SOUTHBRIDGE DR. SUITE 100 -
JEFFERSON CITY, MO 64504-0100
PHONE 573.854.3181 - FAX 573.854.7904
CERTIFICATE OF AUTHORITY
NO. 000787 - ENGINEERING
www.bartlettwest.com

City of Columbia,
Missouri
Department of
Public Works

NOT FOR CONSTRUCTION

File No.	16137.400
Scale:	AS NOTED
Date:	APRIL 2018
Des.	APS
Dwn.	CMC
Chk.	TCK



11
KROENKE, STANLEY E & ANN W
1807 W NIFONG BLVD

10
COLUMBIA'S WOOD CREST CHAPEL
2201 W NIFONG BLVD

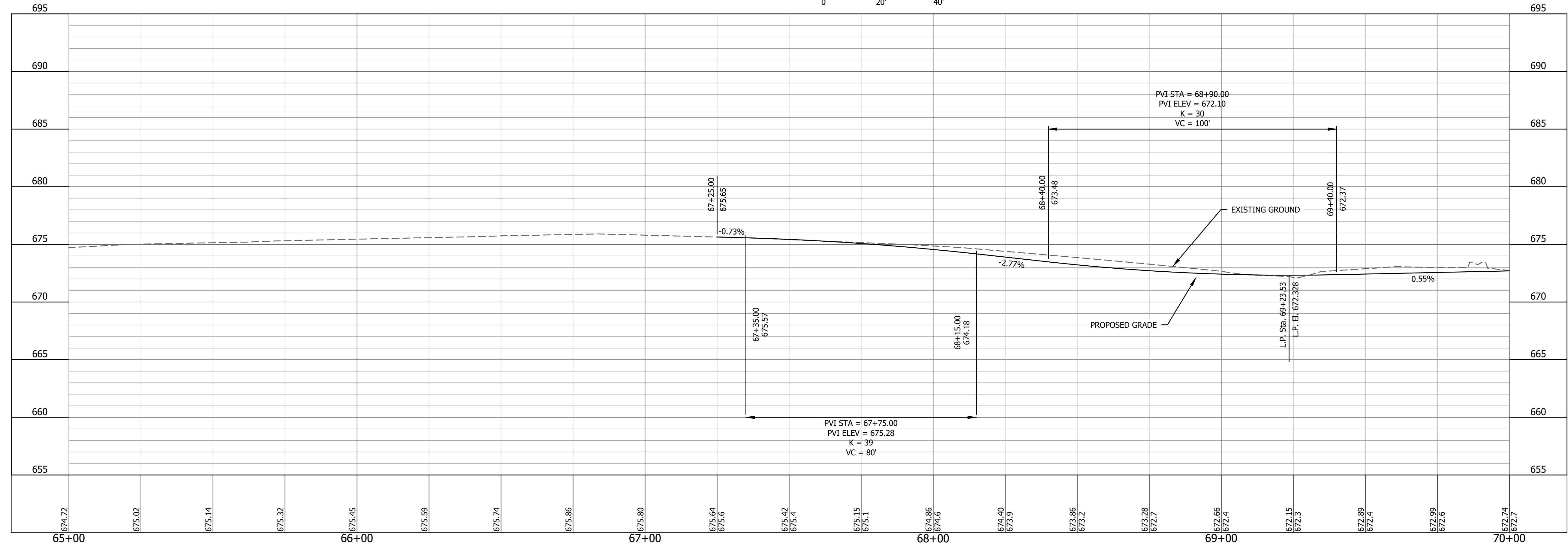
LEGEND

- CONCRETE PAVEMENT
- TRUCK APRON
- MEDIAN PAVEMENT
- CONCRETE DRIVEWAY
- PROPERTY LINE
- TEMP. CONST. ESMT
- PUE
- PERM. STREET ESMT

No.	Date	By	Revision

**NIFONG & SINCLAIR AND VAWTER
SCHOOL & OLD MILL CREEK**
ROADWAY PLAN & PROFILE
SINCLAIR STREET
STA 66+00 TO 70+00

STA 65+00 TO 70+00
SCALE: HORZ-1"=20' VERT-1"=5'



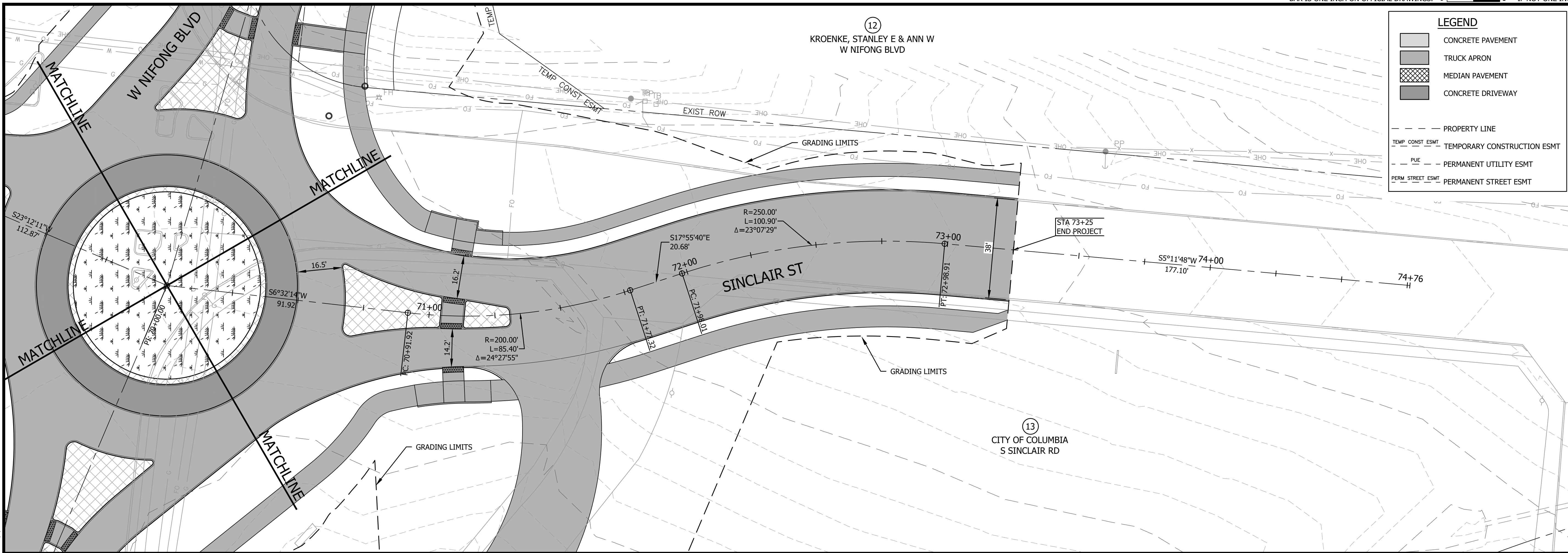
Bartlett & West
1718 SOUTHBRIDGE DR., SUITE 100 -
JEFFERSON CITY, MO 64505-0400
PHONE 573.634.3181 - FAX 573.634.7904
CERTIFICATE OF AUTHORITY
NO. 000787 - ENGINEERING
www.bartlettwest.com

City of Columbia,
Missouri
Department of
Public Works

NOT FOR CONSTRUCTION

File No.	16137.400
Scale:	AS NOTED
Date:	APRIL 2018
Des.	APS
Dwn.	CMC
Chk.	TCK

Drawing Name: C:\pwworkspace\16137400\16137400\Road Plan & Profile.dwg Layout Name: SINCLAIR R&P.dwg Plotted By: AC01272 Plotted on: 10/3/2018 2:36:07 PM
Last edit on: 5/9/2018 3:03 PM by: AC01272

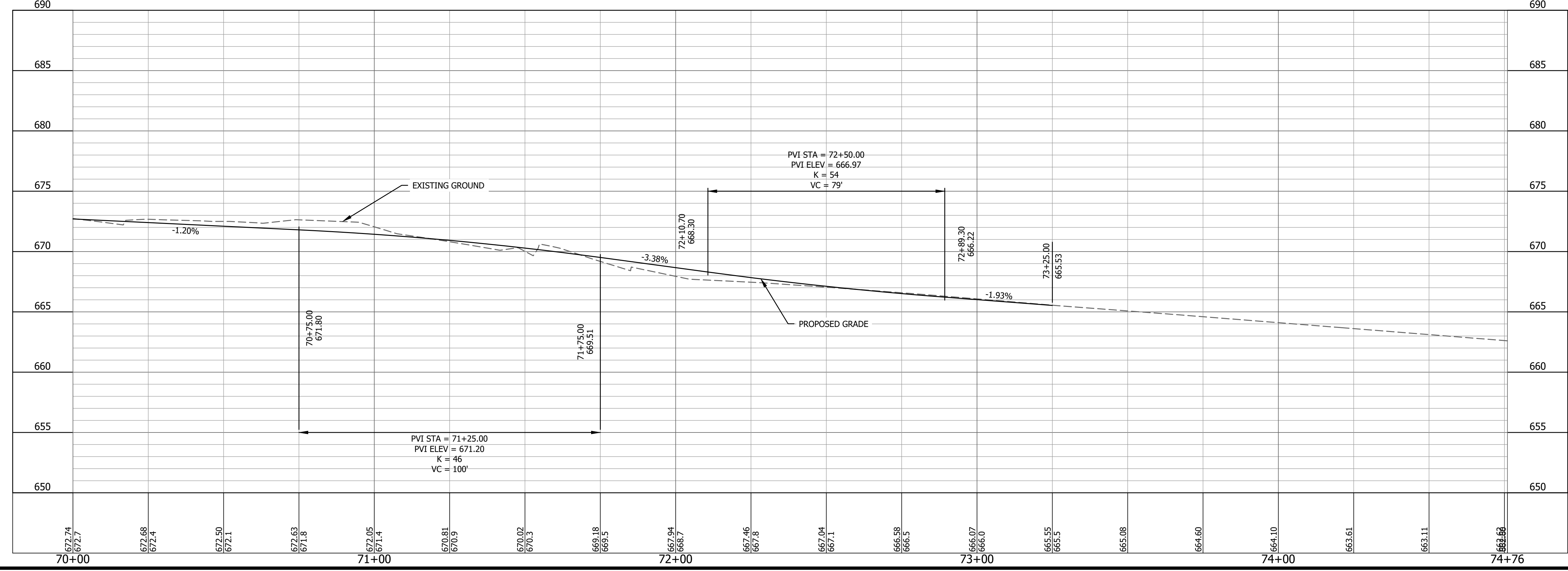
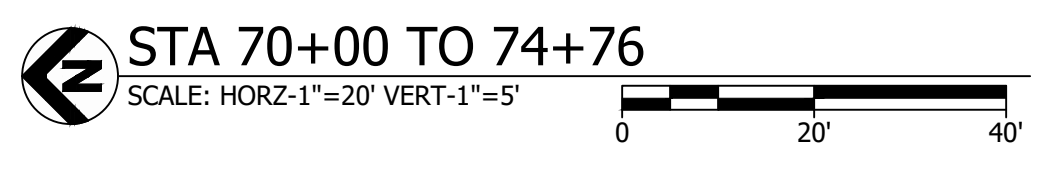


LEGEND

- CONCRETE PAVEMENT
- TRUCK APRON
- MEDIAN PAVEMENT
- CONCRETE DRIVEWAY
- PROPERTY LINE
- TEMP. CONST. ESMT. TEMPORARY CONSTRUCTION ESMT
- PUE PERMANENT UTILITY ESMT
- PERM. STREET ESMT. PERMANENT STREET ESMT

**NIFONG & SINCLAIR AND VAWTER
SCHOOL & OLD MILL CREEK**
ROADWAY PLAN & PROFILE
SINCLAIR STREET
STA 70+00 TO 74+76

Drawing Name: C:\pwworkspace\116901272\116901272.dwg; Plot Date: 10/3/2018 2:36:53 PM; Plot Scale: 1"=20'; Plot Orientation: Landscape; Plot Size: 11x17; Plot Title: STA 70+00 TO 74+76; Plot User: AKO1272



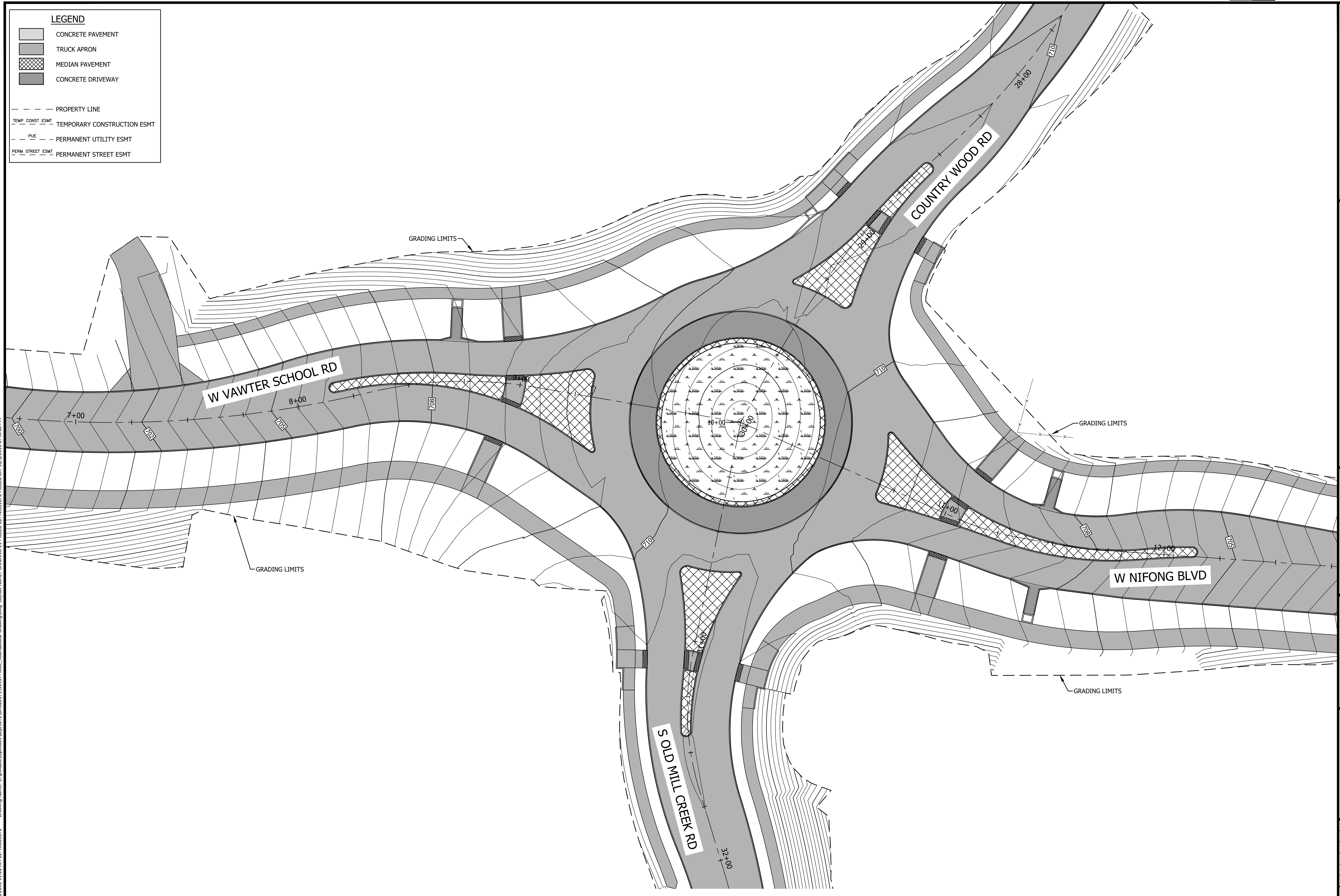
Bartlett & West
1718 SOUTHMOORE DR. SUITE 100 -
JEFFERSON CITY, MO 64505-4000
PHONE 573.854.3181 - FAX 573.854.7904
CERTIFICATE OF AUTHORITY
NO. 000787 - ENGINEERING
www.bartlettwest.com

City of Columbia,
Missouri
Department of
Public Works

NOT FOR CONSTRUCTION

File No.	16137.400
Scale:	AS NOTED
Date:	APRIL 2018
Des.	APS
Dwn.	CMC
Chk.	TCK

Sheet
14 of 37

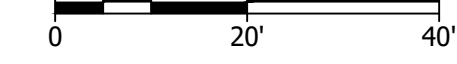


Last edit on: 6/15/2018 11:22 AM by: AK01272 Drawing Name: C:\pwworkspace\ak01272\msd207516137_400_C_Roundabout Grading.dwg Layout Name: GRADING 01 Plotted By: AK01272 Plotted on: 10/3/2018 2:46:08 PM

LEGEND

- CONCRETE PAVEMENT
- TRUCK APRON
- MEDIAN PAVEMENT
- CONCRETE DRIVEWAY
- PROPERTY LINE
- TEMP. CONST. ESMT
- TEMPORARY CONSTRUCTION ESMT
- PUE
- PERMANENT UTILITY ESMT
- PERM. STREET ESMT
- PERMANENT STREET ESMT

ROUNDABOUT GRADING DETAIL VAWTER SCHOOL RD
 SCALE: 1"=20'



No.	Date	By	Revision

**NIFONG & SINCLAIR AND VAWTER
 SCHOOL & OLD MILL CREEK**
 ROUNDABOUT GRADING DETAIL
 VAWTER SCHOOL RD
 & OLD MILL CREEK RD

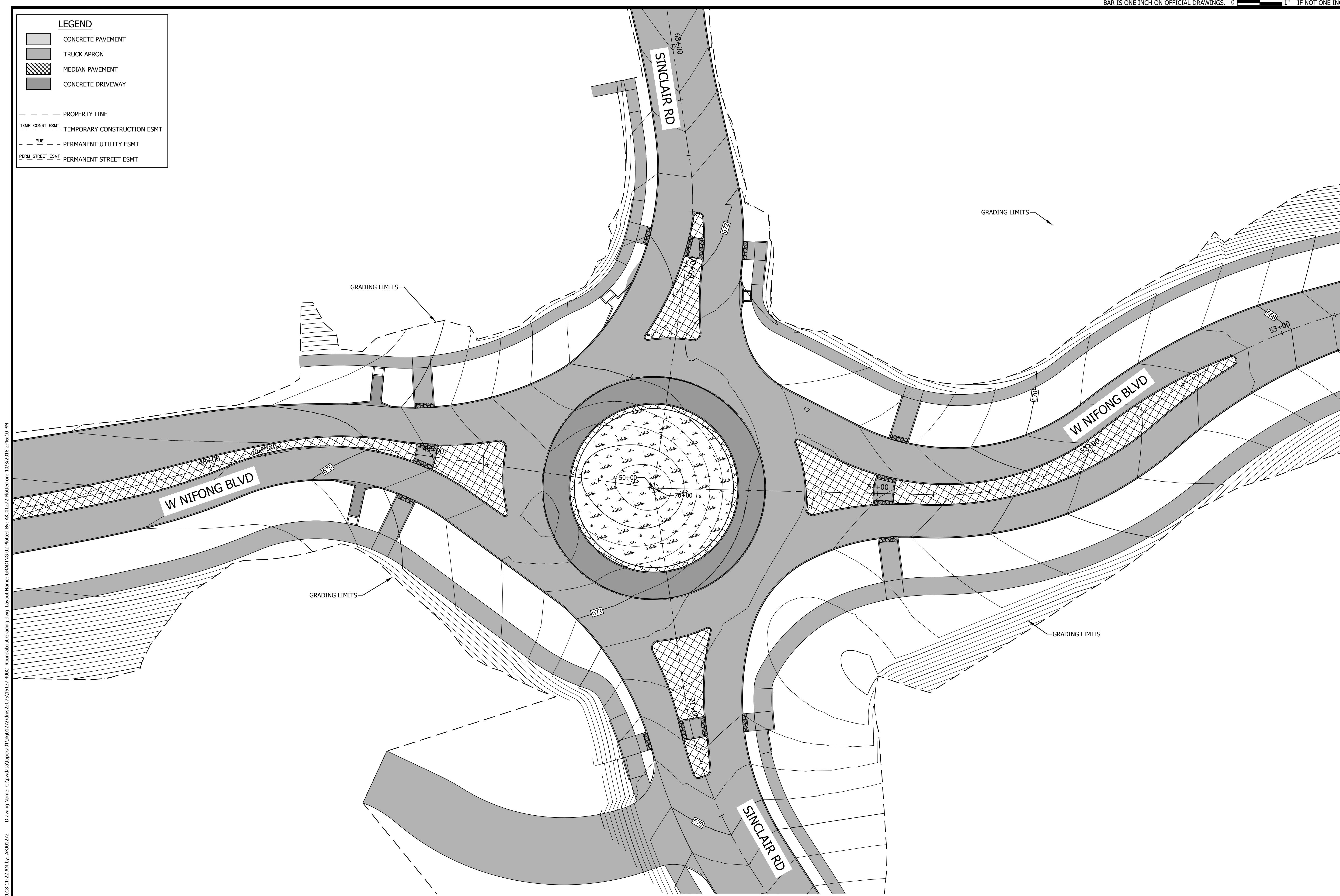
Bartlett & West
 1710 SOUTHBRIDGE DR., SUITE 100 -
 JEFFERSON CITY, MO 64504-0001
 PHONE 573.634.3181 - FAX 573.634.7904
 CERTIFICATE OF AUTHORITY
 NO. 000787 - ENGINEERING
 www.bartlettwest.com

City of Columbia,
 Missouri
 Department of
 Public Works

NOT FOR CONSTRUCTION

File No.	16137.400
Scale:	AS NOTED
Date:	APRIL 2018
Des.	MKA
Dwn.	CMC
Chk.	TCK

LEGEND	
	CONCRETE PAVEMENT
	TRUCK APRON
	MEDIAN PAVEMENT
	CONCRETE DRIVEWAY
	PROPERTY LINE
	TEMPORARY CONSTRUCTION ESMT
	PERMANENT UTILITY ESMT
	PERMANENT STREET ESMT



Drawing Name: C:\pwworkspace\16137400\16137400\Roundabout Grading.dwg Layout Name: GRADING 02 Plotted By: AK01272 Plotted on: 10/3/2018 2:46:10 PM
 Last edit on: 6/15/2018 11:22 AM by: AK01272

No.	Date	By	Revision

**NIFONG & SINCLAIR AND VAWTER
 SCHOOL & OLD MILL CREEK**
 ROUNDABOUT GRADING DETAIL
 NIFONG BLVD & SINCLAIR ST

Bartlett & West
 1710 SOUTHWEST DR. SUITE 100 -
 JEFFERSON CITY, MO 64504-0400
 PHONE 573.634.3181 - FAX 573.634.7904
 CERTIFICATE OF AUTHORITY
 NO. 000787 - ENGINEERING
 www.bartlettwest.com

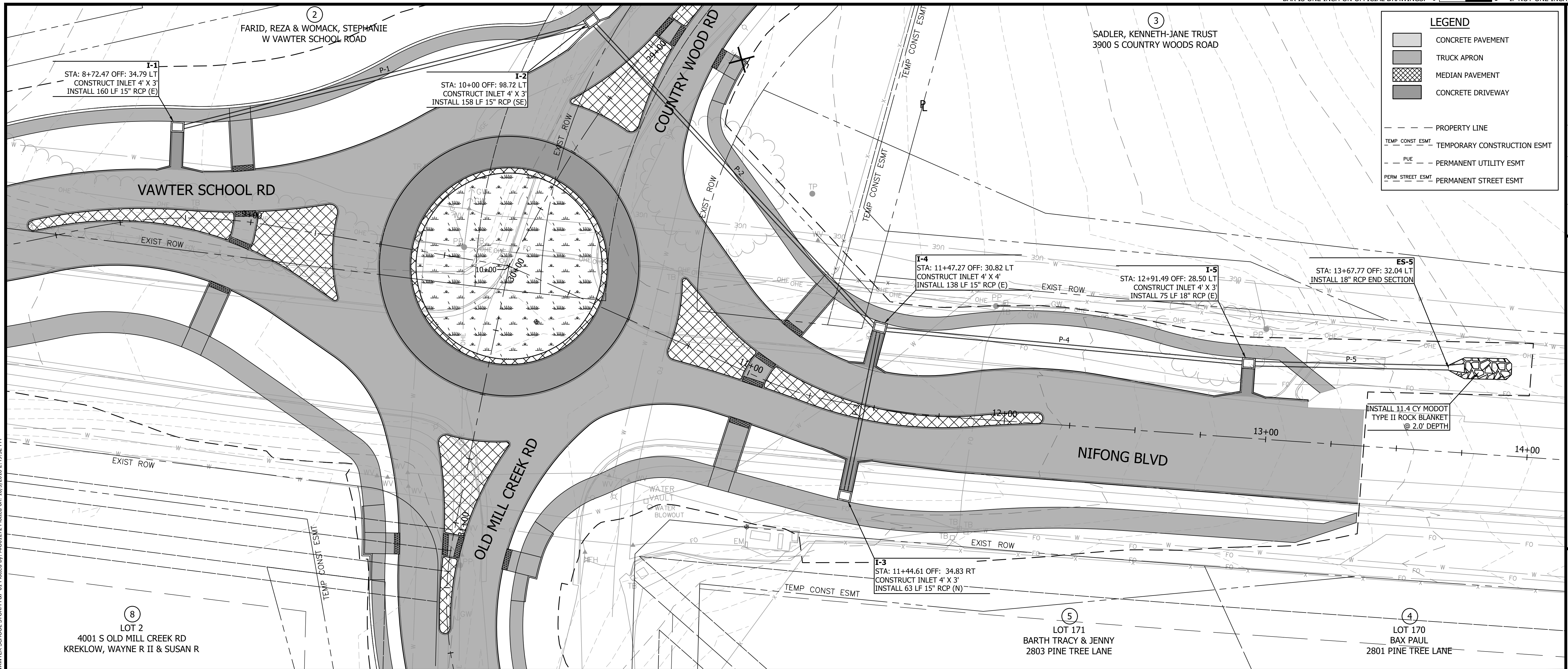
City of Columbia,
 Missouri
 Department of
 Public Works

NOT FOR CONSTRUCTION

File No.	16137.400
Scale:	AS NOTED
Date:	APRIL 2018
Des.	APS
Dwn.	CMC
Chk.	TCK

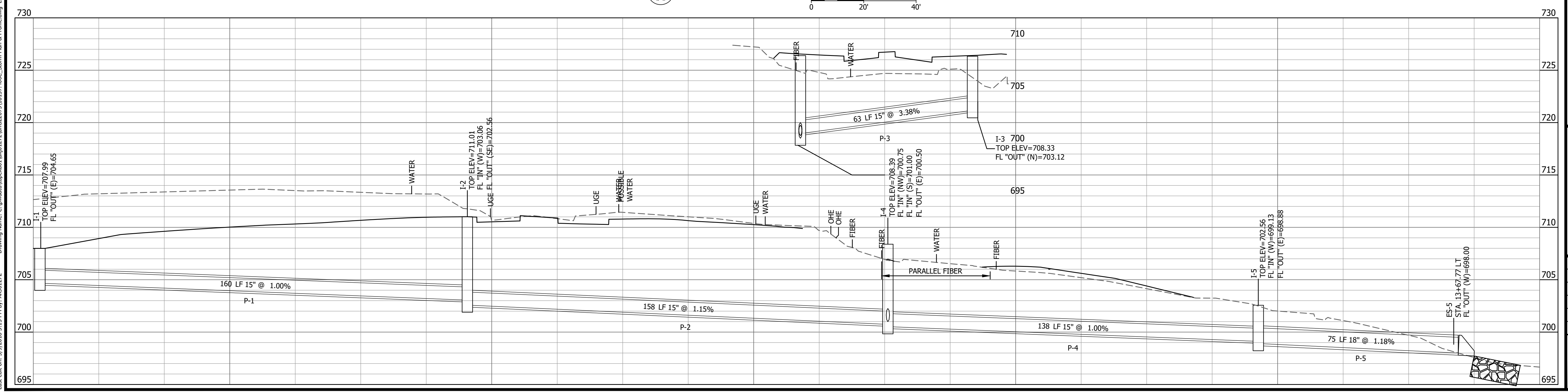
Sheet
 16 of 37

ROUNDABOUT GRADING DETAIL NIFONG BLVD & SINCLAIR ST
 SCALE: 1"=20'



Drawing Name: C:\pwworkspace\166101272\166101272.dwg; User: 166101272; Date: 10/2/2018 2:49:52 PM; Plot Date: 10/2/2018 2:49:52 PM; Plot Scale: 1"=20'; Plot Orientation: Horizontal; Plot Units: Feet; Plot Color: Black; Plot Lineweight: 0.25; Plot Style: ANSI; Plot Font: Arial; Plot Height: 11.0; Plot Width: 17.0; Plot Title: VAWTER SCHOOL STORM PLAN & PROFILES; Plot Author: Bartlett & West; Plot Project: 166101272; Plot Sheet: 17 of 37; Plot Date: 10/2/2018 2:49:52 PM; Plot User: 166101272; Plot Title: VAWTER SCHOOL STORM PLAN & PROFILES; Plot Author: Bartlett & West; Plot Project: 166101272; Plot Sheet: 17 of 37; Plot Date: 10/2/2018 2:49:52 PM; Plot User: 166101272

VAWTER SCHOOL RD
SCALE: HORZ-1"=20' VERT-1"=5'



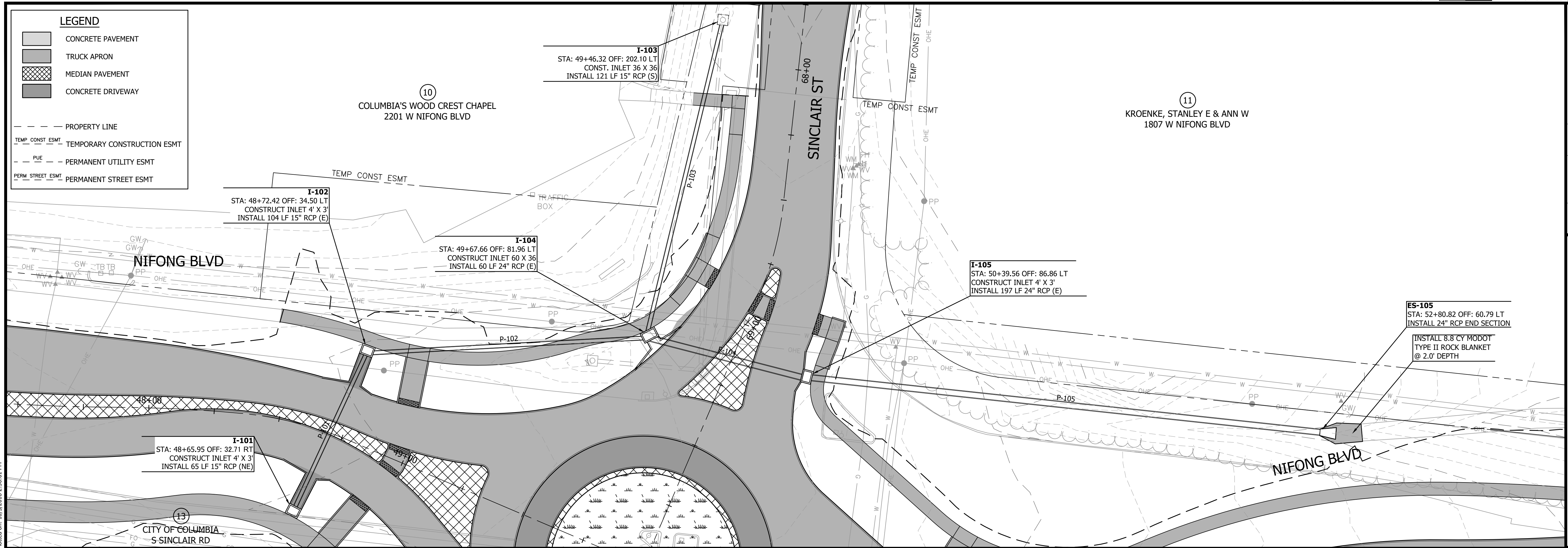
NIFONG & SINCLAIR AND VAWTER SCHOOL & OLD MILL CREEK
STORM SEWER PLAN & PROFILES
VAWTER SCHOOL RD

Bartlett & West
1710 SOUTHWEST DR. SUITE 100
JEFFERSON CITY, MO 64504-0000
PHONE 573.634.3181 - FAX 573.634.7904
CERTIFICATE OF AUTHORITY
NO. 000167 - ENGINEERING
www.bartlettwest.com

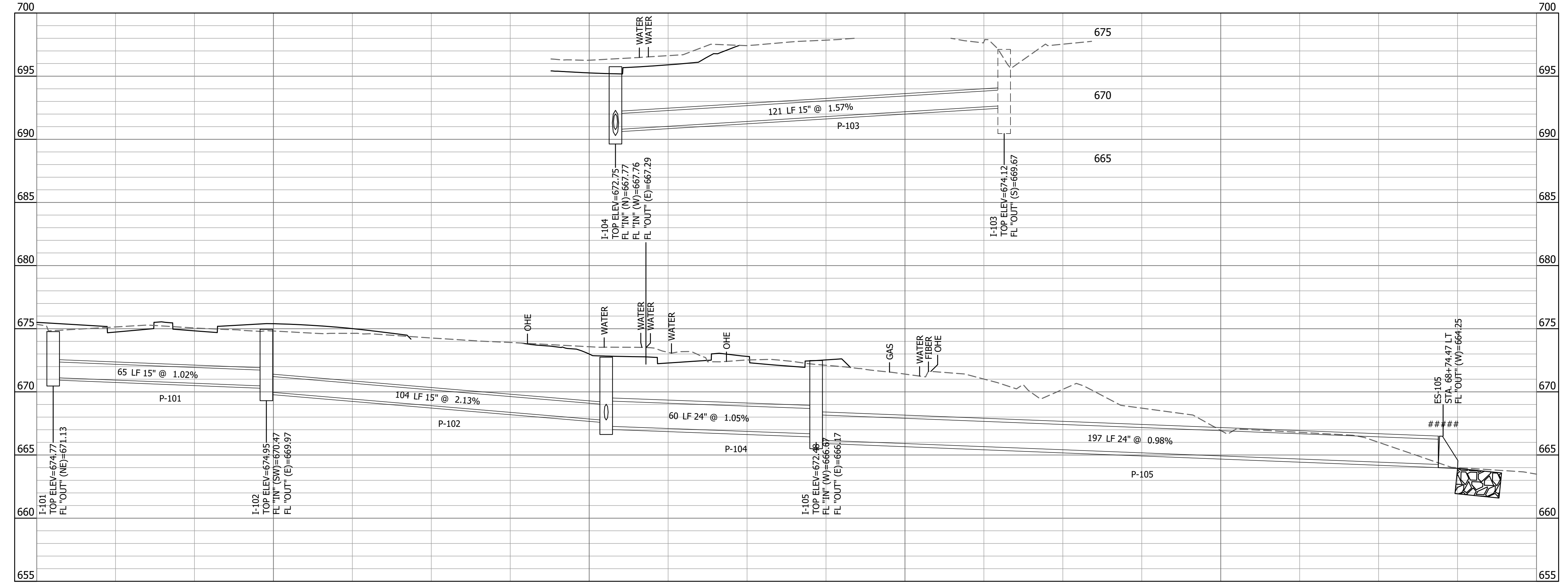
City of Columbia,
Missouri
Department of
Public Works

NOT FOR CONSTRUCTION

File No.	16137.400
Scale:	AS NOTED
Date:	APRIL 2018
Des.	DCF
Dwn.	CMC
Chk.	TCK



Drawing Name: C:\pwworkspace\1\16911272\16911272.dwg; User: 207516137; 480C_Storm Plan & Profile.dwg; Layout Name: NIFONG STORM P&P 01; Plotted By: AC01272; Plotted on: 10/3/2018 2:50:01 PM; Last edit on: 5/9/2018 3:15 PM by: AC01272



No.	Date	By	Revision

NIFONG & SINCLAIR AND VAWTER SCHOOL & OLD MILL CREEK
STORM SEWER PLAN & PROFILES
VAWTER SCHOOL RD

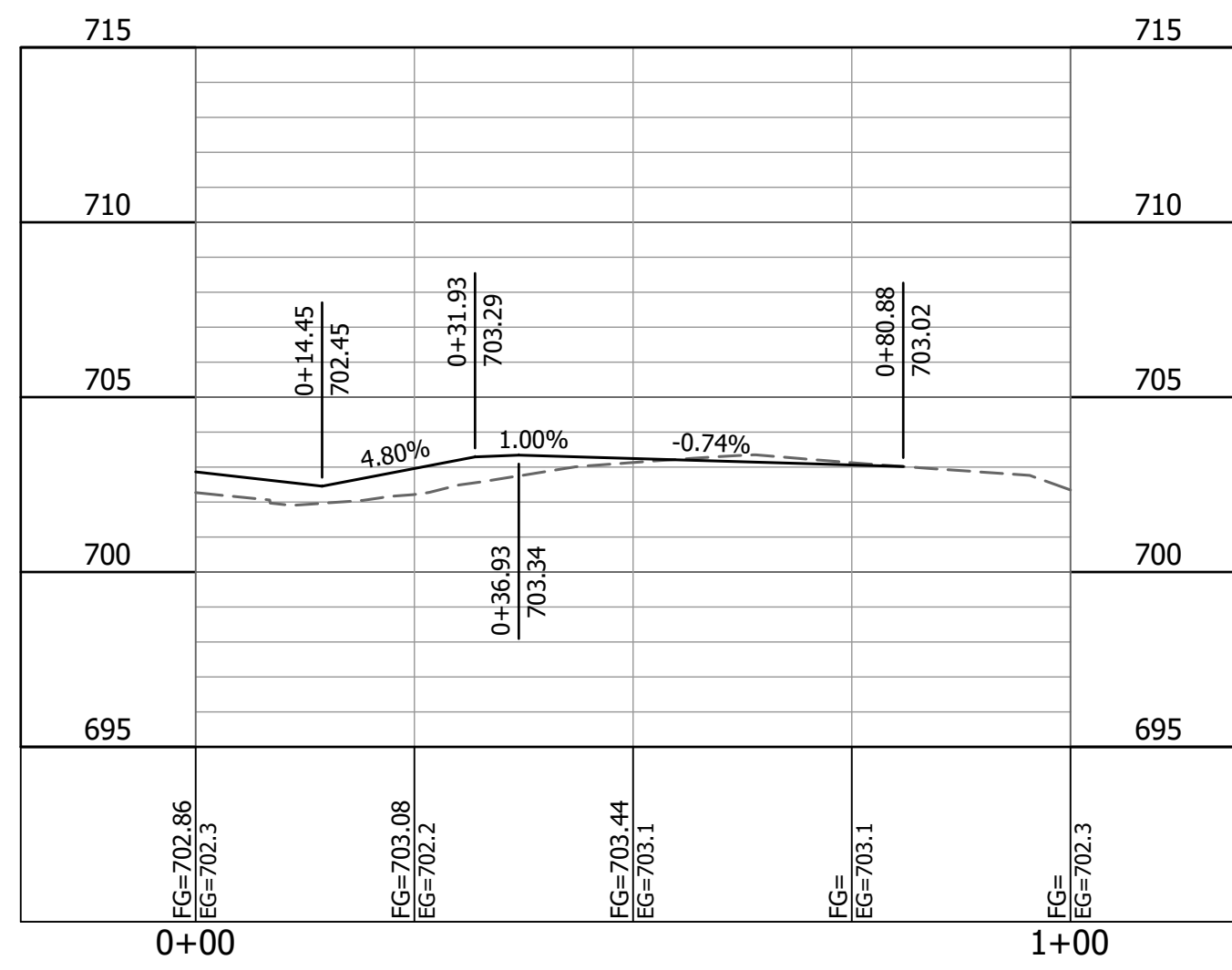
Bartlett & West
1718 SOUTHBRIDGE DR. SUITE 100 - JEFFERSON CITY, MO 64505-4000
PHONE 573.854.3181 - FAX 573.854.7904
CERTIFICATE OF AUTHORITY NO. 000187 - ENGINEERING www.bartlettwest.com

City of Columbia, Missouri
Department of Public Works

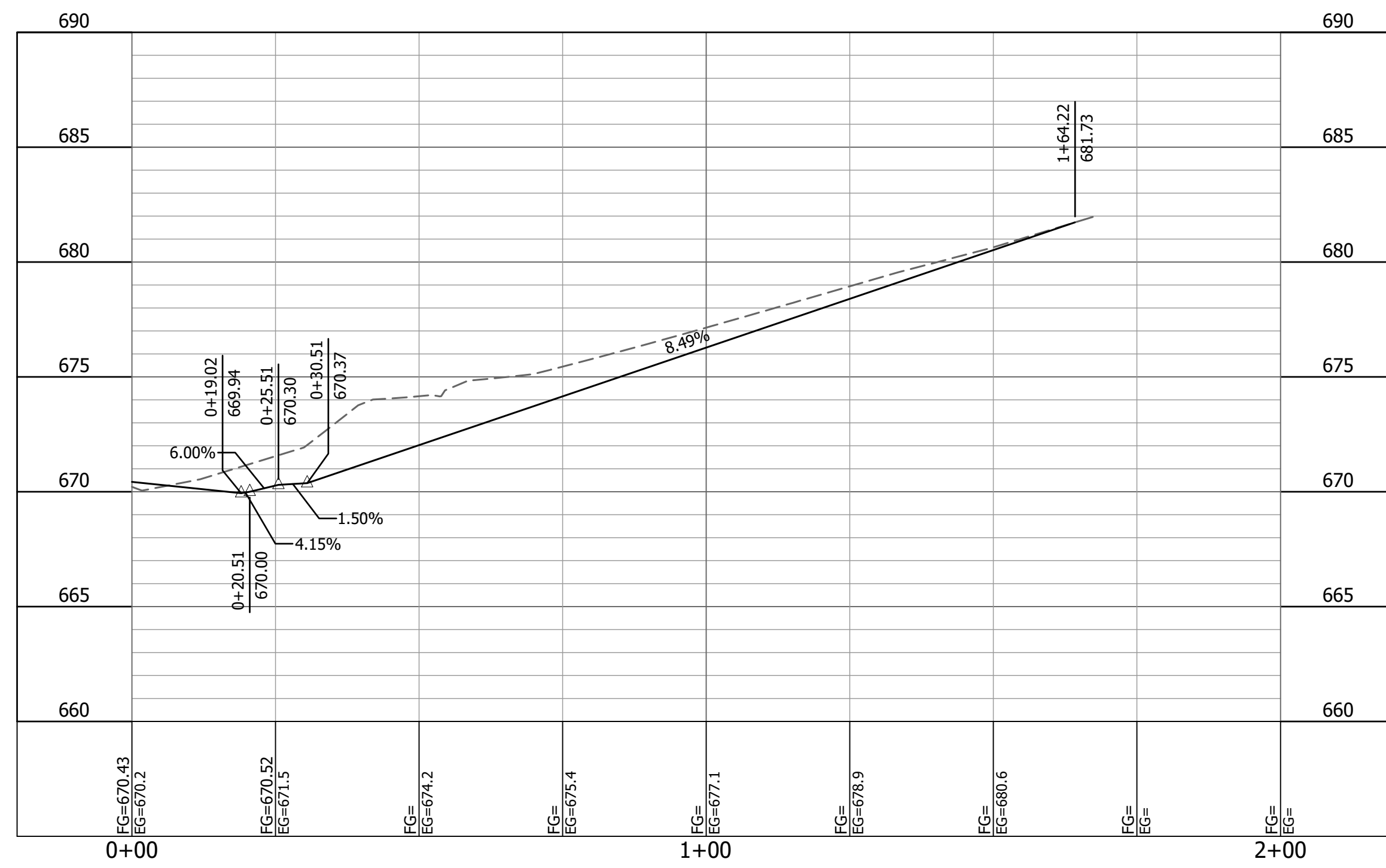
NOT FOR CONSTRUCTION

File No.	16137.400
Scale:	AS NOTED
Date:	APRIL 2018
Des.	DCF
Dwn.	CMC
Chk.	TCK

Last edit on: 5/9/2018 4:46 PM by: AFS01199 Drawing Name: c:\pawdata\topo\ad\lps01199\lms2075\1617_400C_Driveway_Profiles.dwg Layout Name: PROFILE 01 Plotted By: AFS01199 Plotted on: 5/9/2018 4:46:16 PM



W VAWTER SCHOOL RD - STA 139+37.94



S SINCLAIR RD - CITY OF COLUMBIA - STA 72+16.16

No.	Date	By	Revision

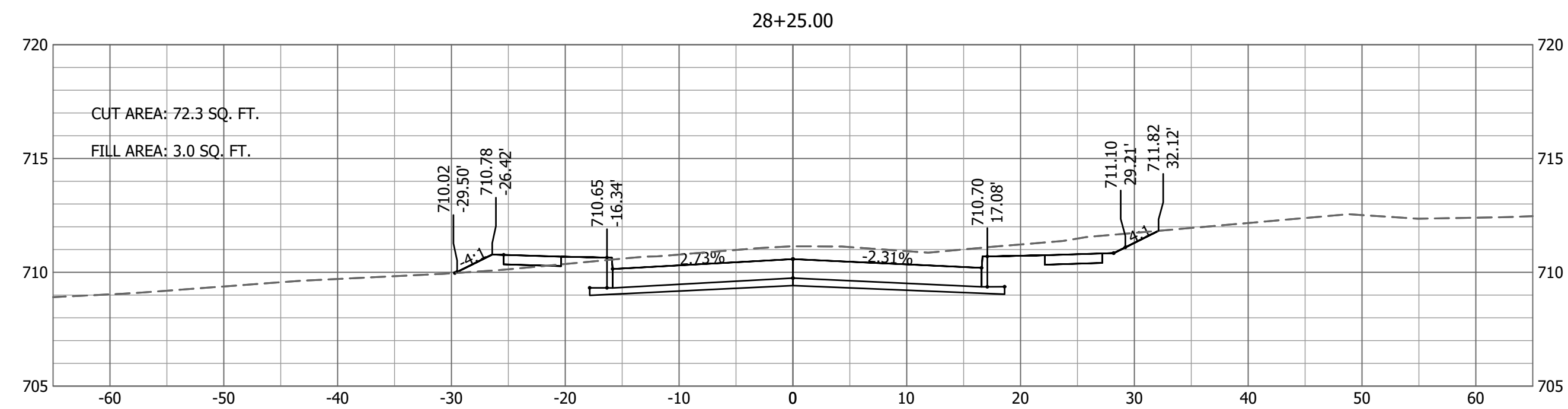
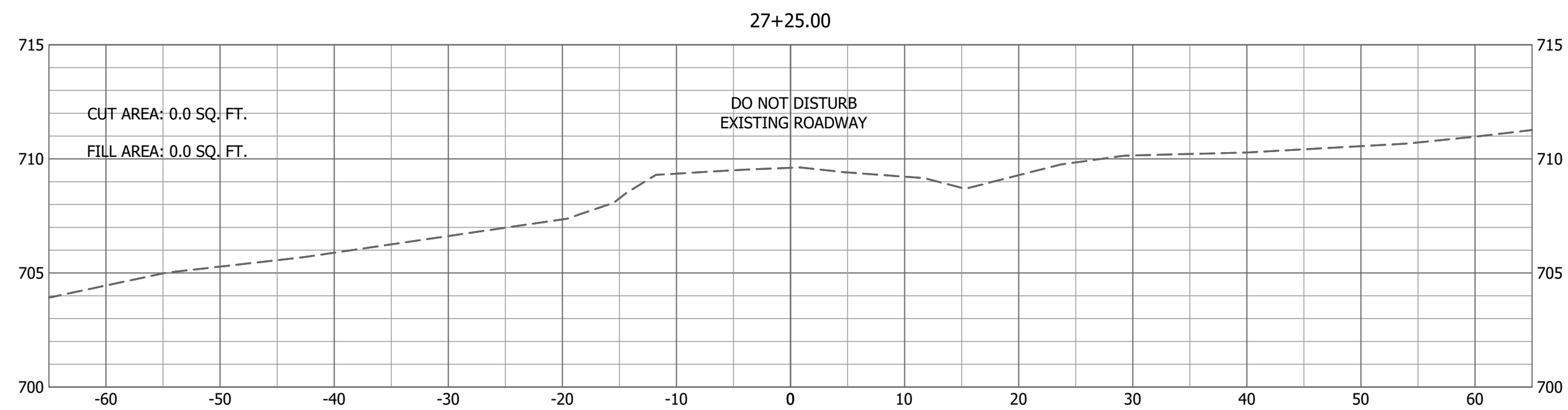
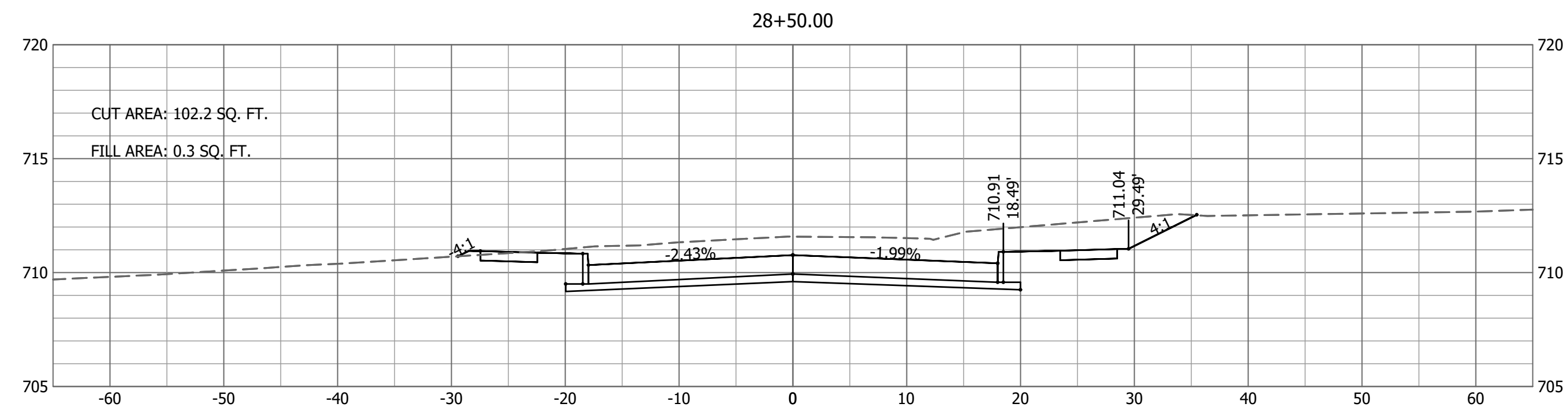
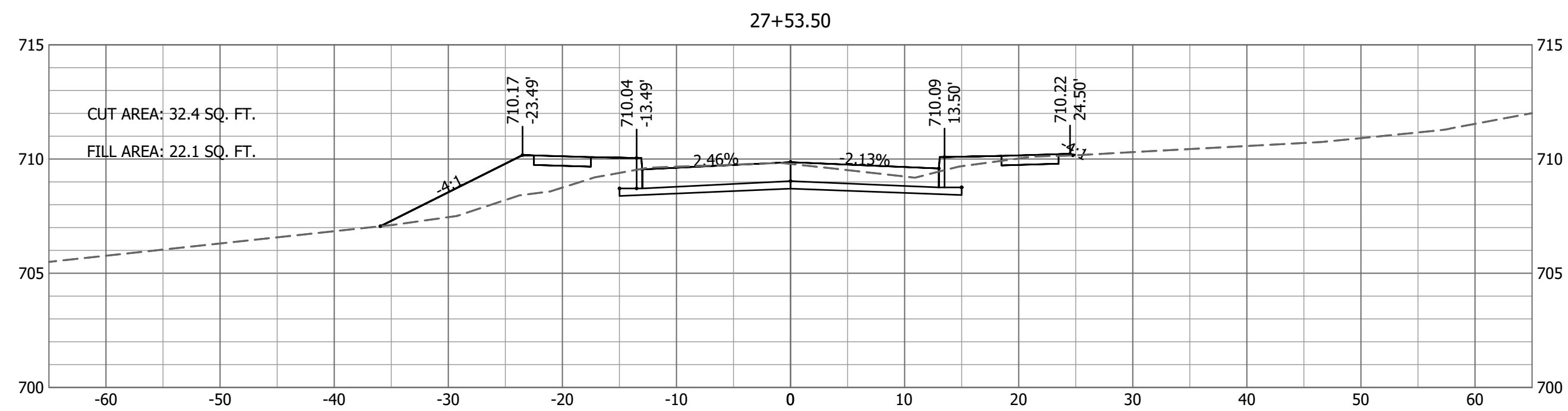
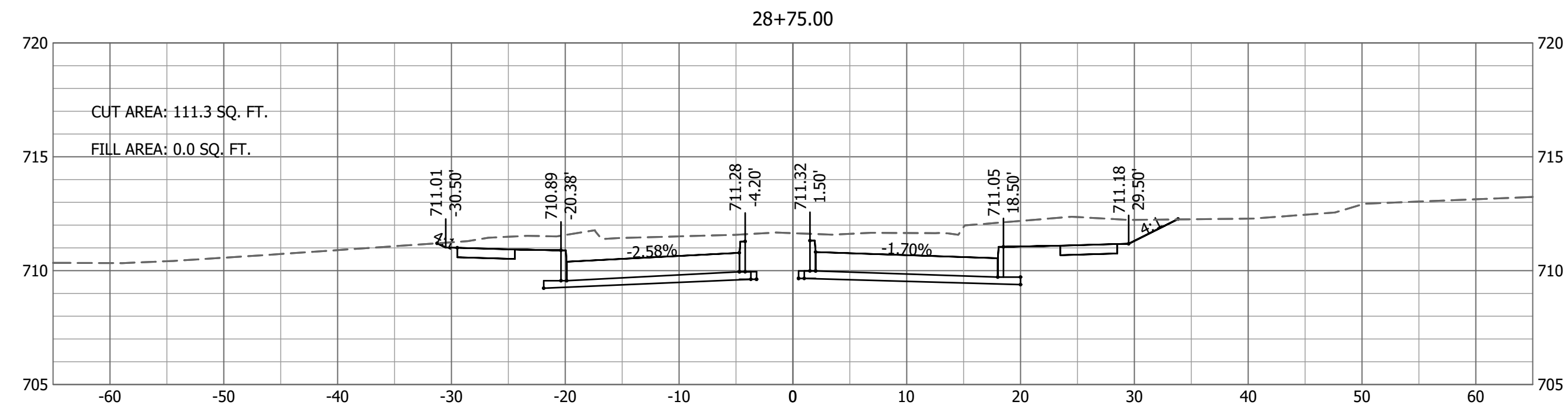
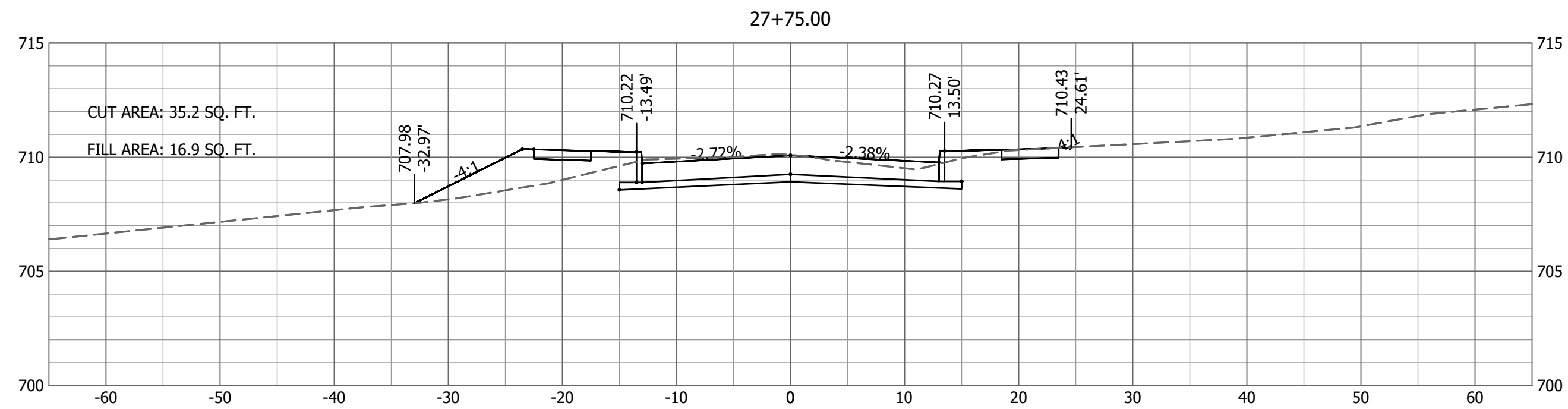
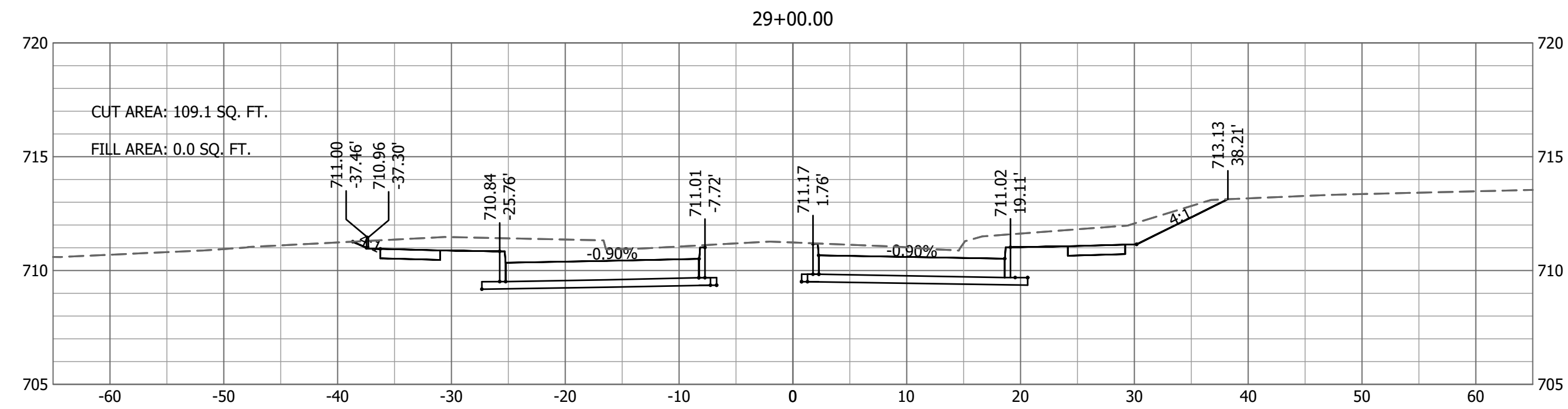
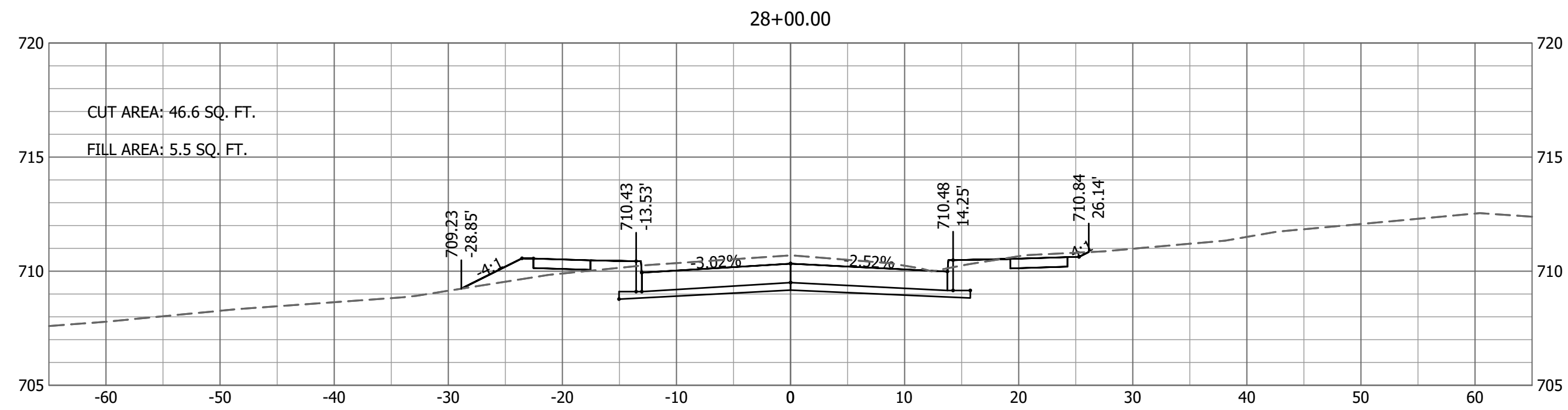
**NIFONG & SINCLAIR AND VAWTER
SCHOOL & OLD MILL CREEK**
DRIVEWAY PROFILES

Bartlett & West
1718 SOUTHBRIDGE DR., SUITE 100 -
JEFFERSON CITY, MO 65105-4000
PHONE 573.854.3181 - FAX 573.854.7904
CERTIFICATE OF AUTHORITY
NO. 000787 - ENGINEERING
www.bartlettwest.com

City of Columbia,
Missouri
Department of
Public Works

NOT FOR CONSTRUCTION

File No.	16137.400
Scale:	AS NOTED
Date:	APRIL 2018
Des.	MKA
Dwn.	CMC
Chk.	TCK



Last edit on: 5/9/2018 4:46 PM by: AP501199 Drawing Name: c:\pawdata\topsead\tops01199\plans\2075\1617_400C_X Sections.dwg Layout Name: OLD MILL XSEC 01 Plotted By: AP501199 Plotted on: 5/9/2018 4:46:59 PM

No.	Date	By	Revision

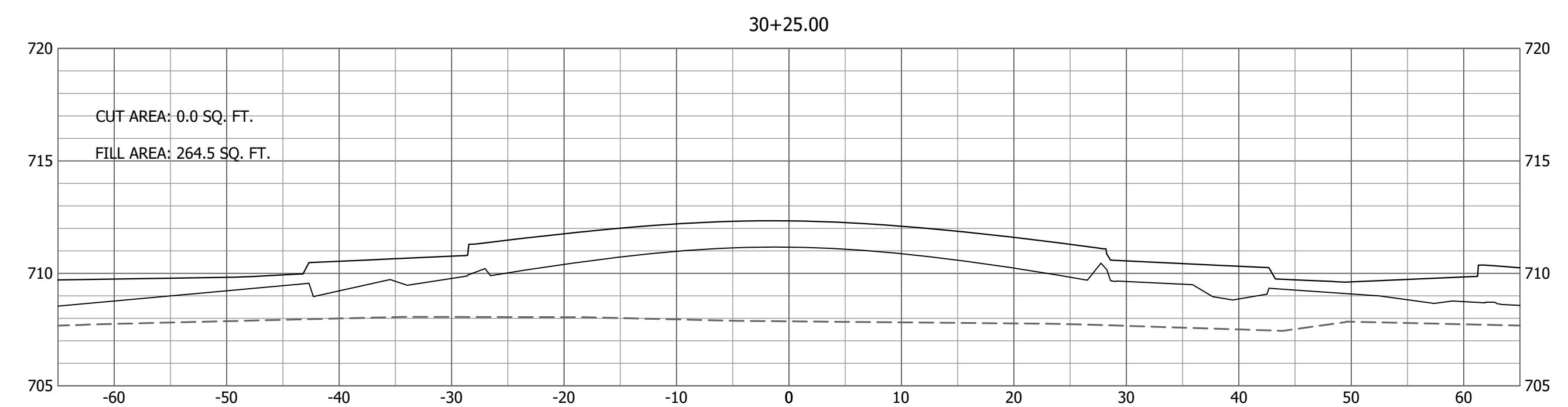
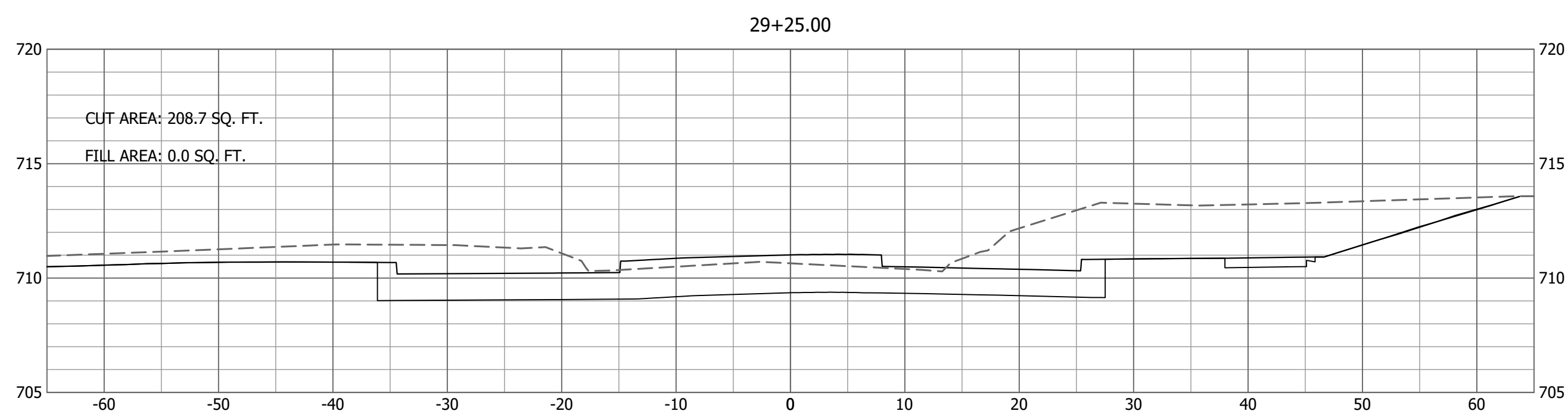
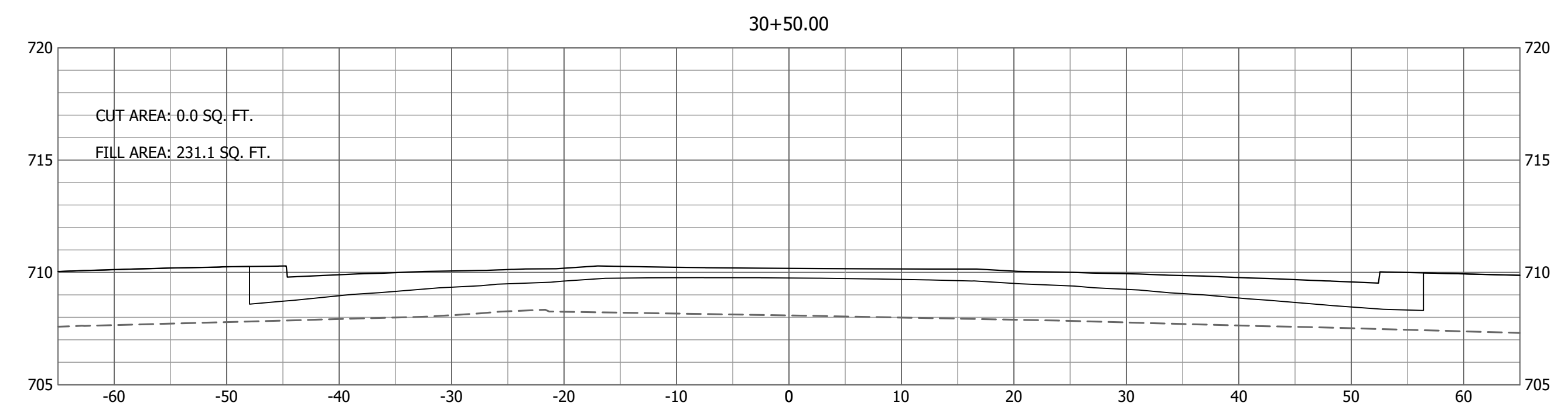
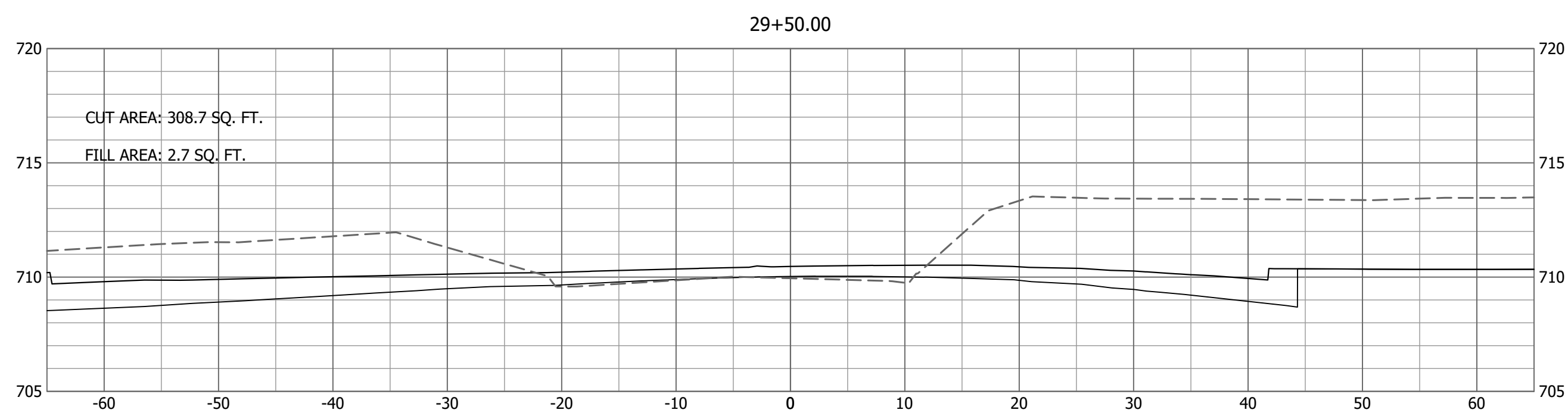
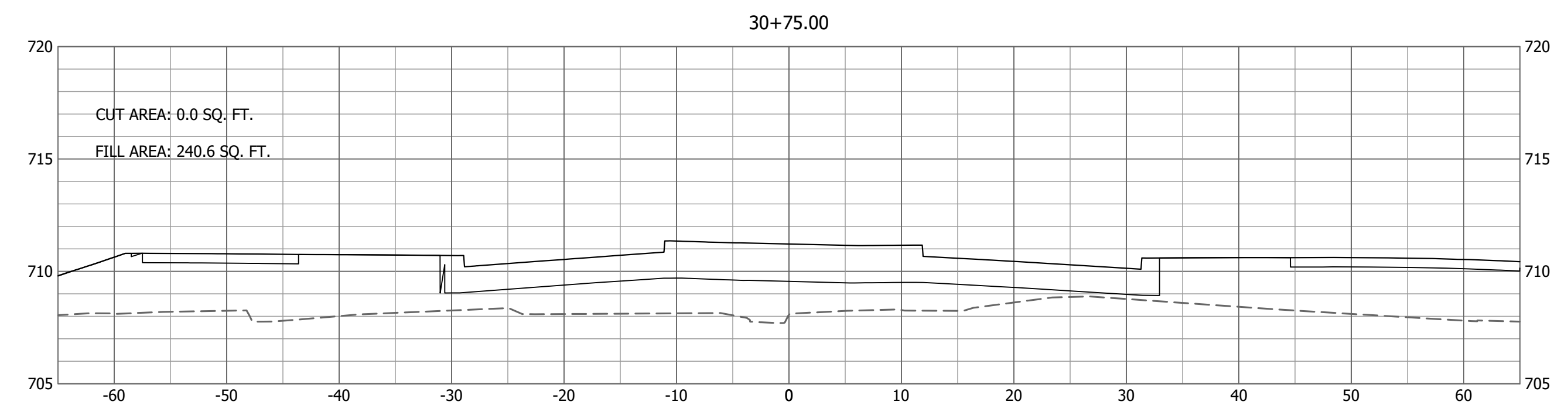
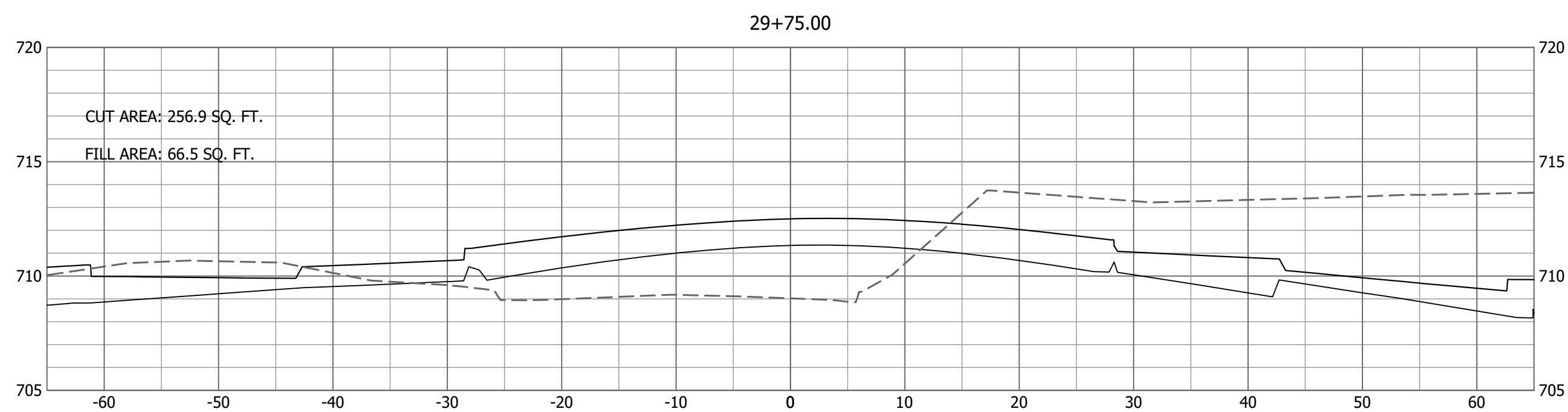
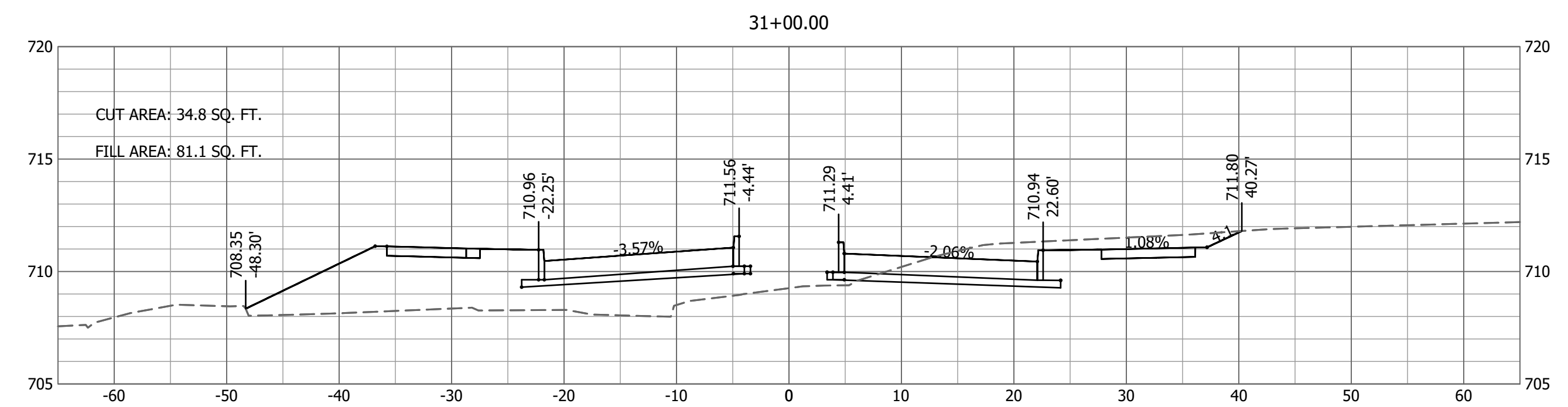
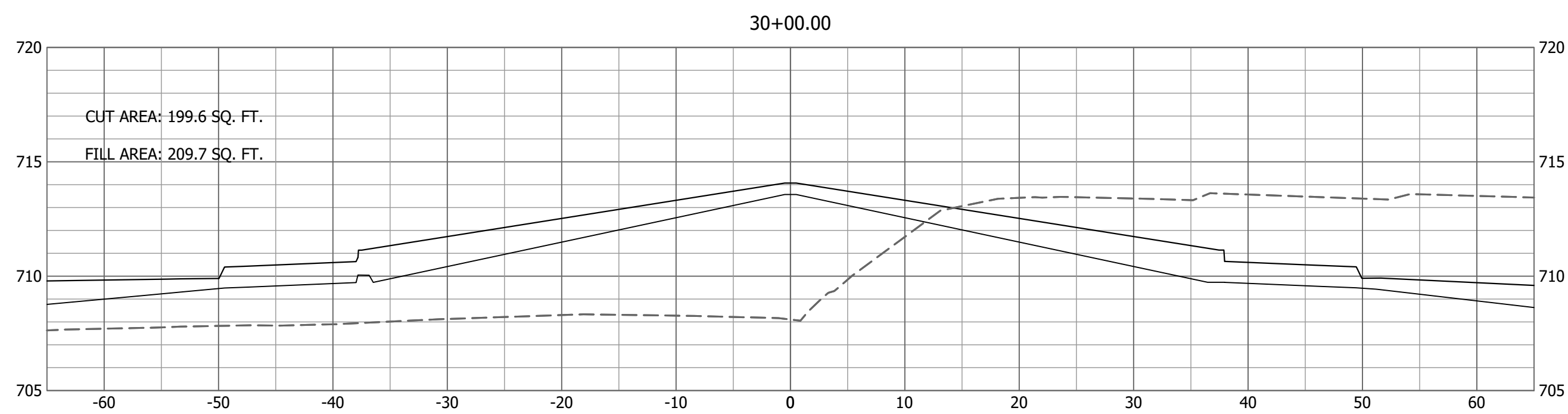
NIFONG & SINCLAIR AND VAWTER
SCHOOL & OLD MILL CREEK
 CROSS SECTIONS
 OLD MILL CREEK RD
 STA 27+25 TO 29+00

Bartlett & West
 1718 SOUTHBRIDGE DR., SUITE 100
 LEFFERSVILLE, MO 65705-4000
 PHONE 573.654.3181 - FAX 573.654.7904
 CERTIFICATE OF AUTHORITY
 NO. 000707 - ENGINEERING
 www.bartlettwest.com

City of Columbia,
 Missouri
 Department of
 Public Works

NOT FOR CONSTRUCTION

File No.	16137.400
Scale:	AS NOTED
Date:	APRIL 2018
Des.	MKA
Dwn.	CMC
Chk.	TCK



Drawing Name: c:\pawdata\topol\tops01199\tops01199.dwg Layout Name: OLD MILL XSEC 02 Plotted By: AP501199 Plotted on: 5/9/2018 4:49:16 PM
Last edit on: 5/9/2018 4:46 PM by: AP501199

No.	Date	By	Revision

NIFONG & SINCLAIR AND VAWTER
SCHOOL & OLD MILL CREEK

CROSS SECTIONS
COUNTRY WOOD RD
STA 29+25 TO 31+00

Bartlett & West

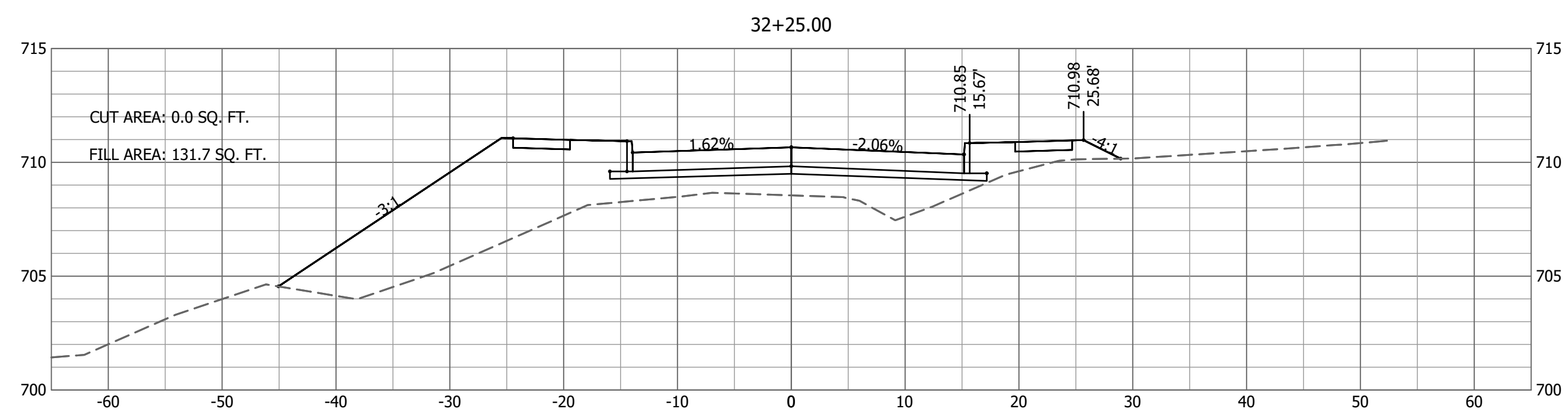
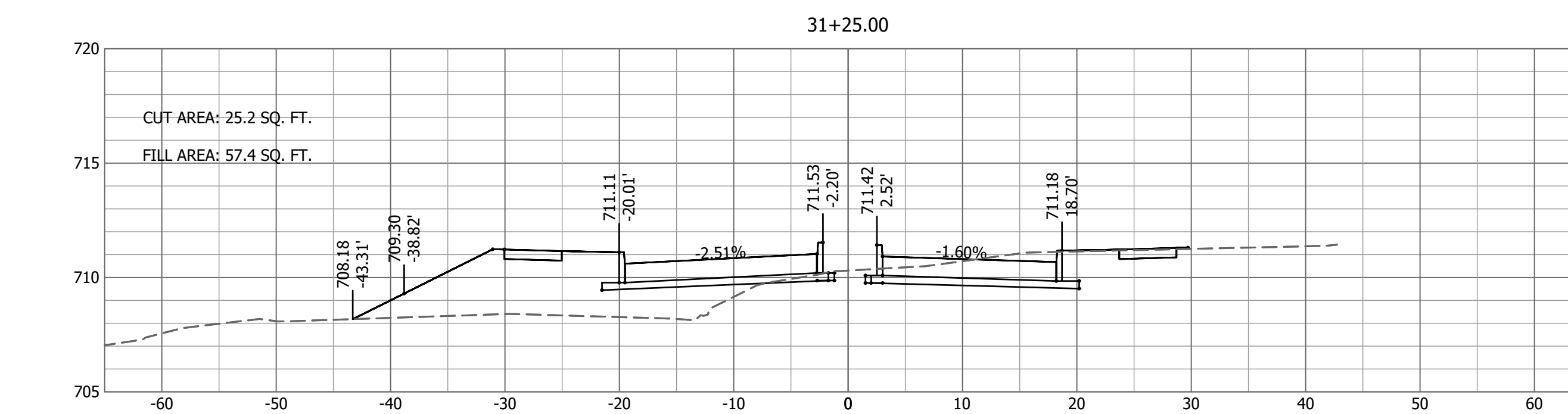
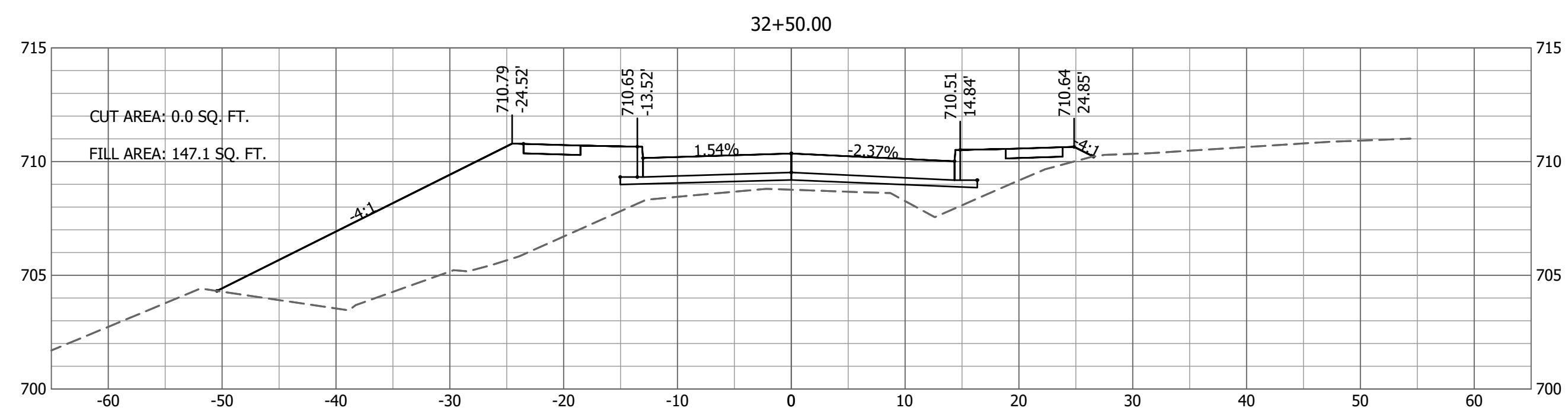
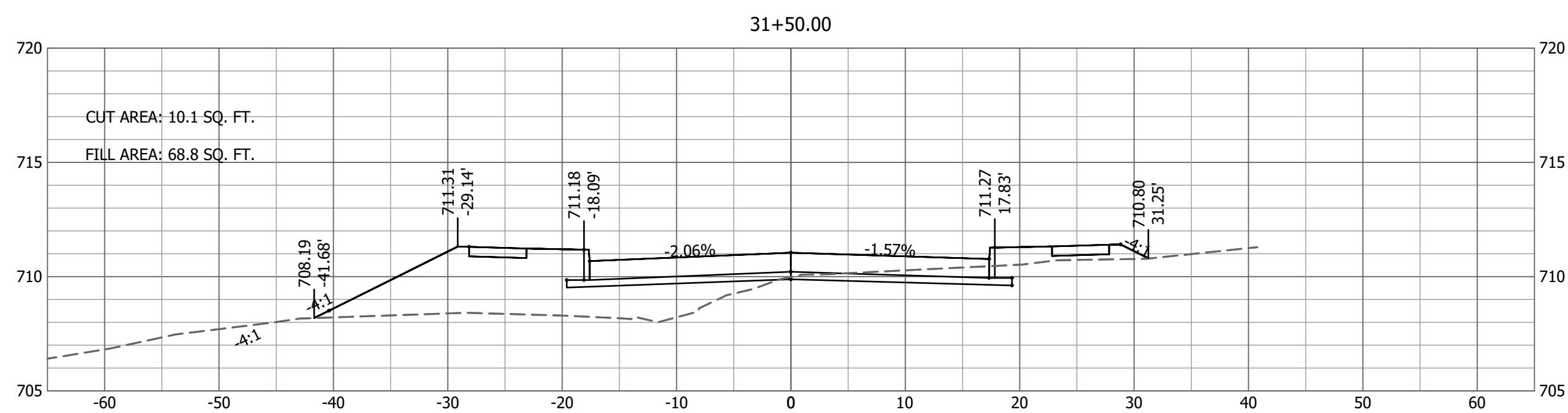
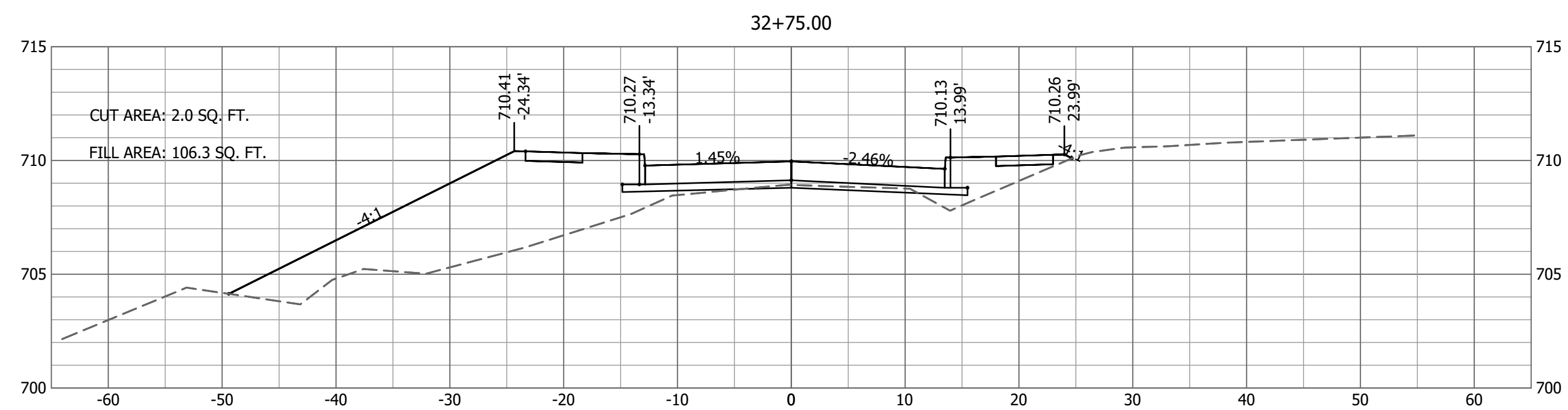
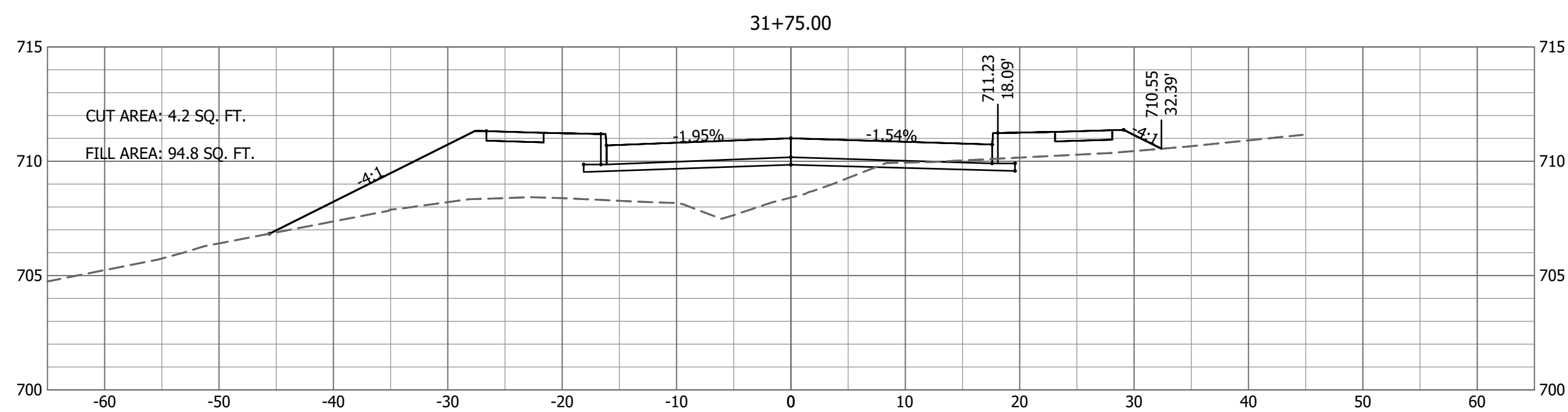
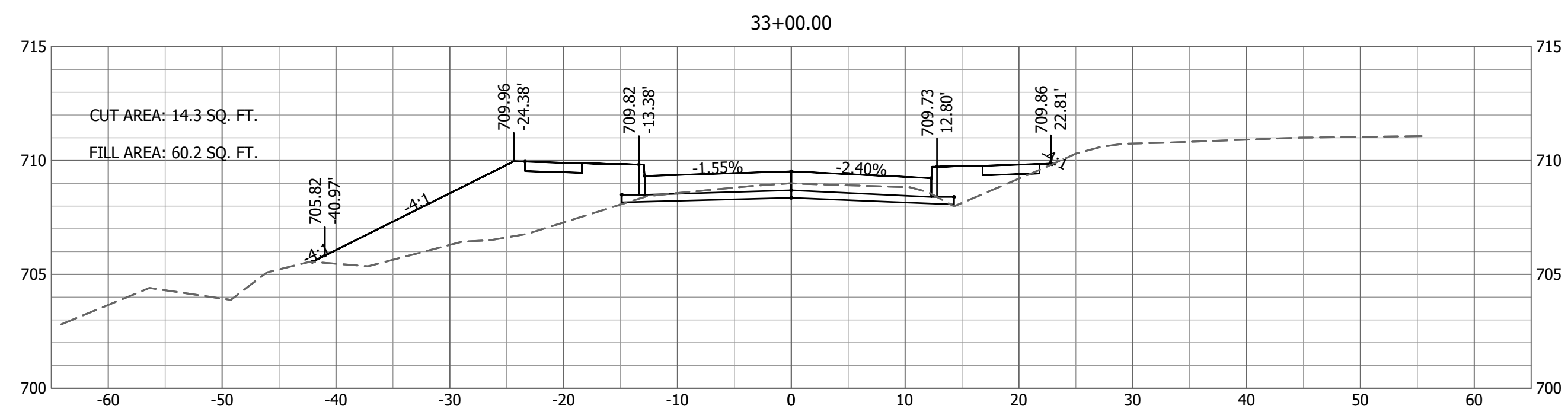
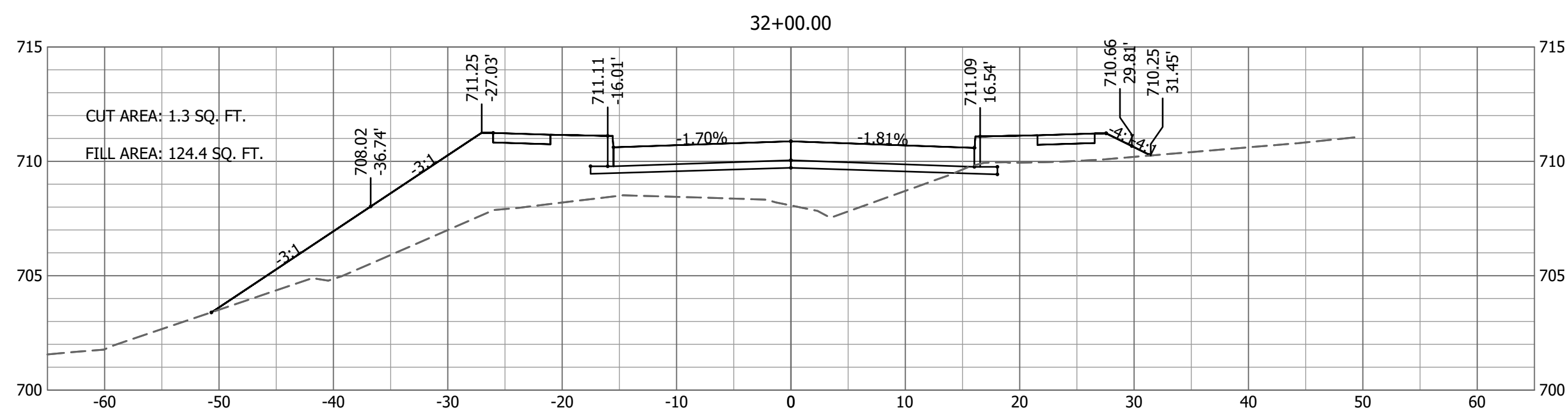
1718 SOUTHBRIDGE DR., SUITE 100
JEFFERSON CITY, MO 64505-4000
PHONE 573.634.3181 - FAX 573.634.7904
CERTIFICATE OF AUTHORITY
NO. 000787 - ENGINEERING
www.bartlettwest.com

City of Columbia,
Missouri

Department of
Public Works

NOT FOR CONSTRUCTION

File No.	16137.400
Scale:	AS NOTED
Date:	APRIL 2018
Des.	MKA
Dwn.	CMC
Chk.	TCK



Drawing Name: c:\pawdata\topol\tops01199\tops01199.dwg Layout Name: OLD MILL XSEC 03 Plotted By: AP501199 Plotted on: 5/9/2018 4:49:31 PM

No.	Date	By	Revision

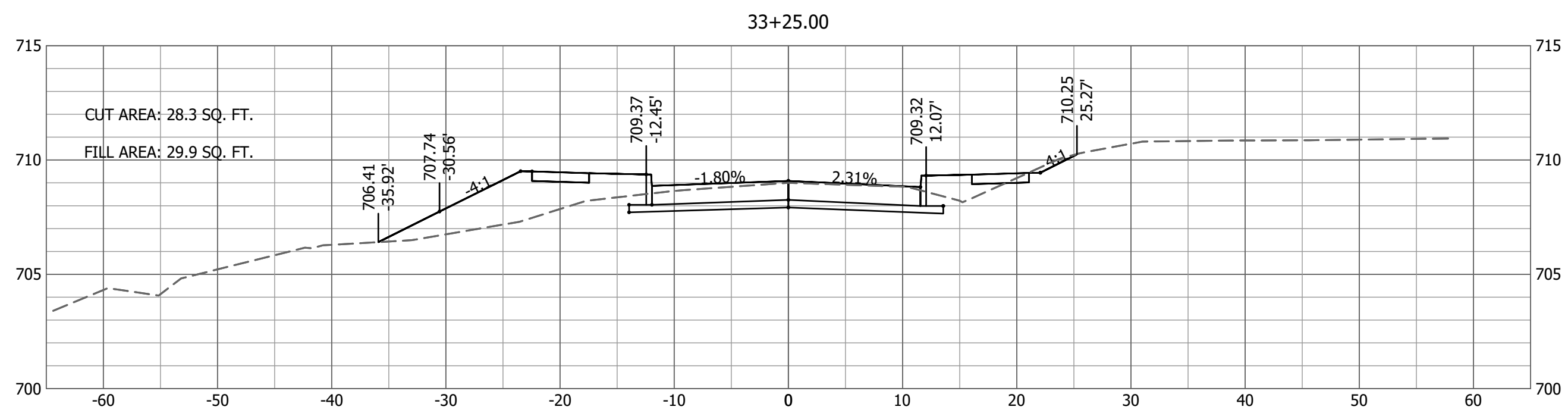
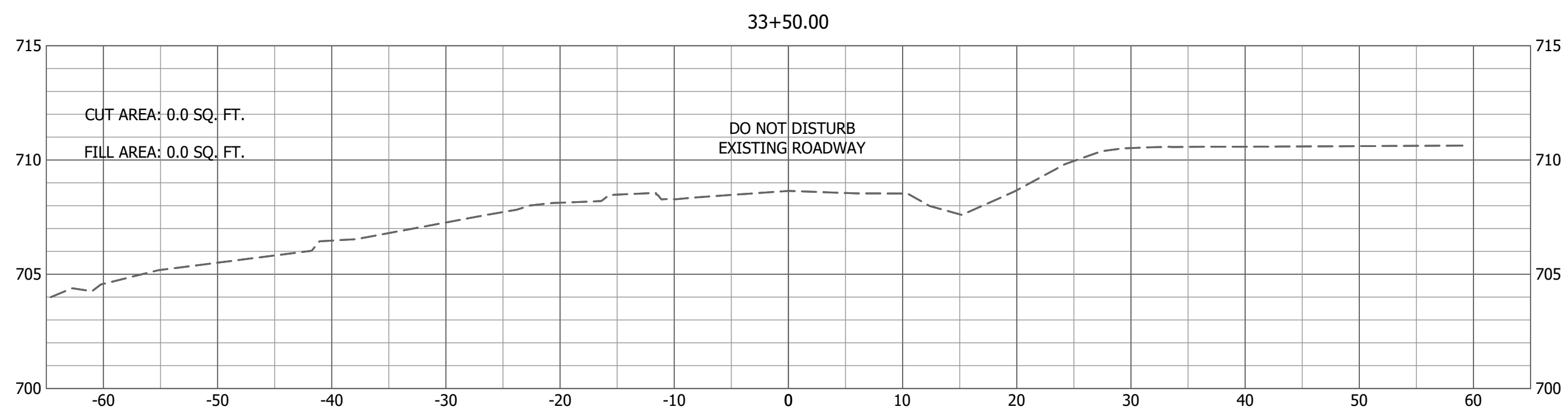
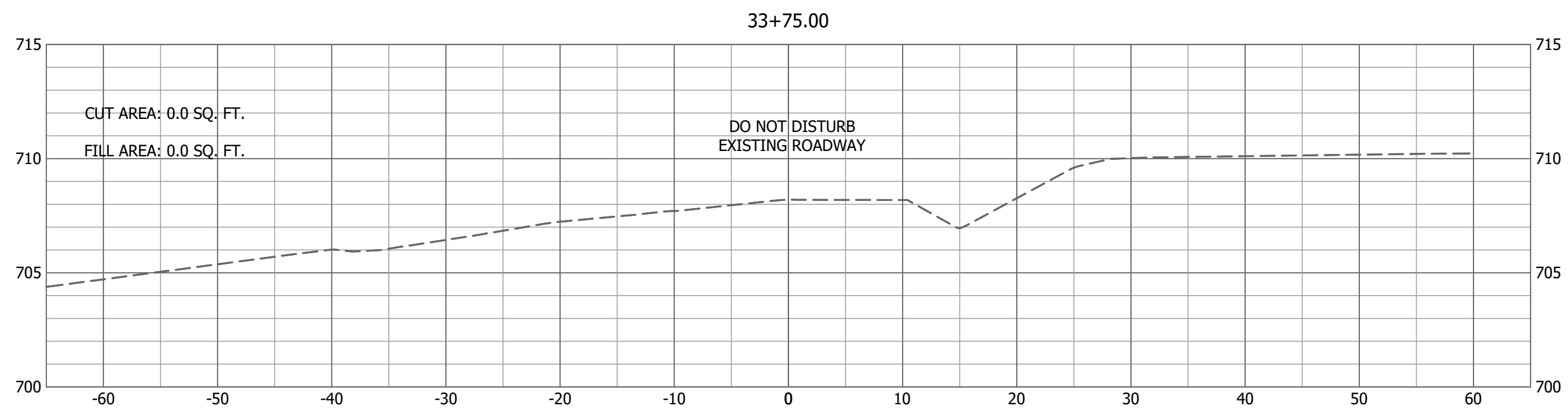
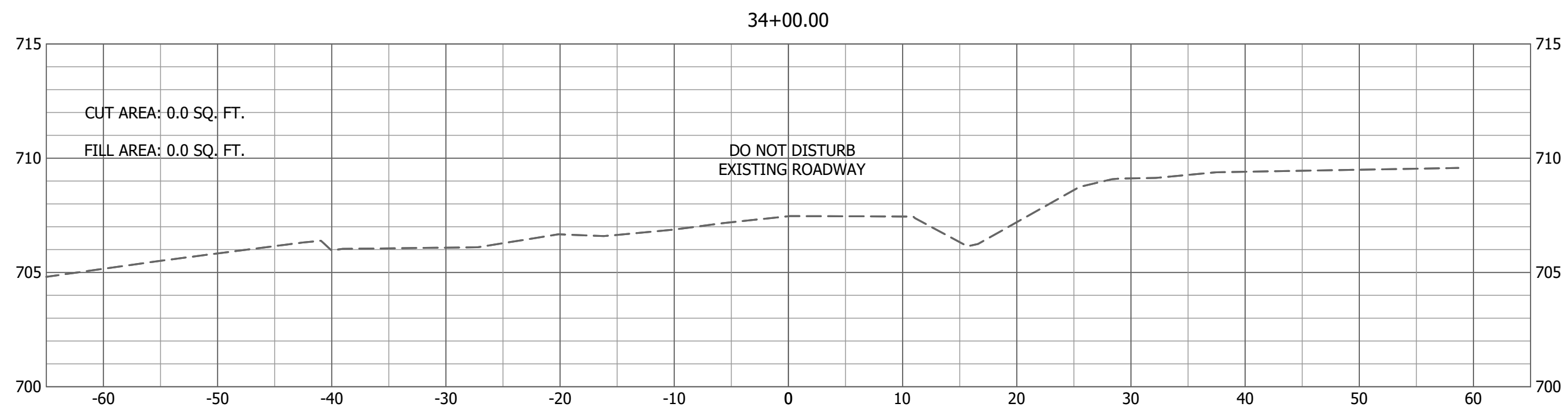
NIFONG & SINCLAIR AND VAWTER
SCHOOL & OLD MILL CREEK
 CROSS SECTIONS
 OLD MILL CREEK RD
 STA 31+25 TO 33+00

Bartlett & West
 1718 SOUTHBRIDGE DR., SUITE 100
 JEFFERSON CITY, MO 64505-4001
 PHONE 573.634.3181 - FAX 573.634.7904
 CERTIFICATE OF AUTHORITY
 NO. 000787 - ENGINEERING
 www.bartlettwest.com

City of Columbia,
 Missouri
 Department of
 Public Works

NOT FOR CONSTRUCTION

File No.	16137.400
Scale:	AS NOTED
Date:	APRIL 2018
Des.	MKA
Dwn.	CMC
Chk.	TCK



Last edit on: 5/9/2018 4:46 PM by: AFS01199 Drawing Name: c:\pawdata\lope\ad\lps01199\lms2075\16137_400C_X Sections.dwg Layout Name: OLD MILL XSEC 04 Plotted By: AFS01199 Plotted on: 5/9/2018 4:49:46 PM

No.	Date	By	Revision

**NIFONG & SINCLAIR AND VAWTER
SCHOOL & OLD MILL CREEK**

CROSS SECTIONS
OLD MILL CREEK RD
STA 33+25 TO 34+00

Bartlett & West

1710 SOUTHBRIDGE DR., SUITE 100 -
JEFFERSON CITY, MO 64504-0100
PHONE 573.854.3181 - FAX 573.854.7904
CERTIFICATE OF AUTHORITY
NO. 000187 - ENGINEERING
www.bartlettwest.com

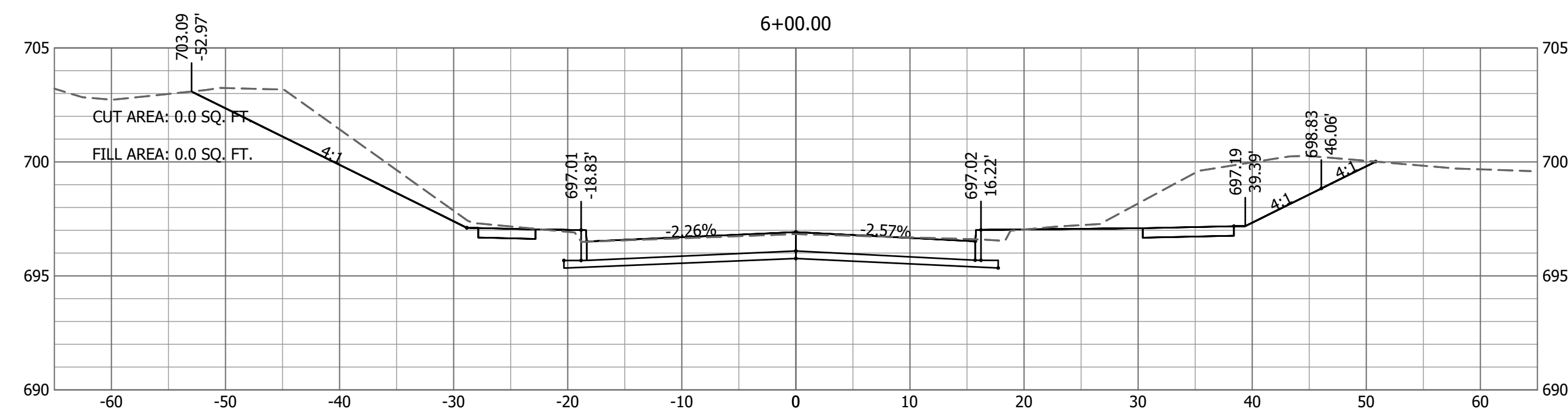
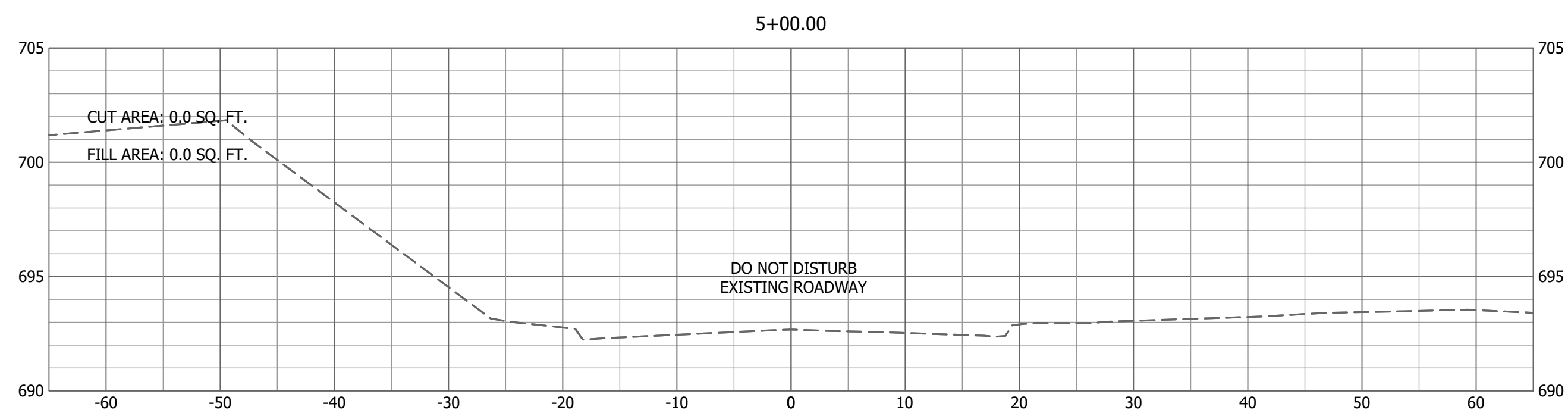
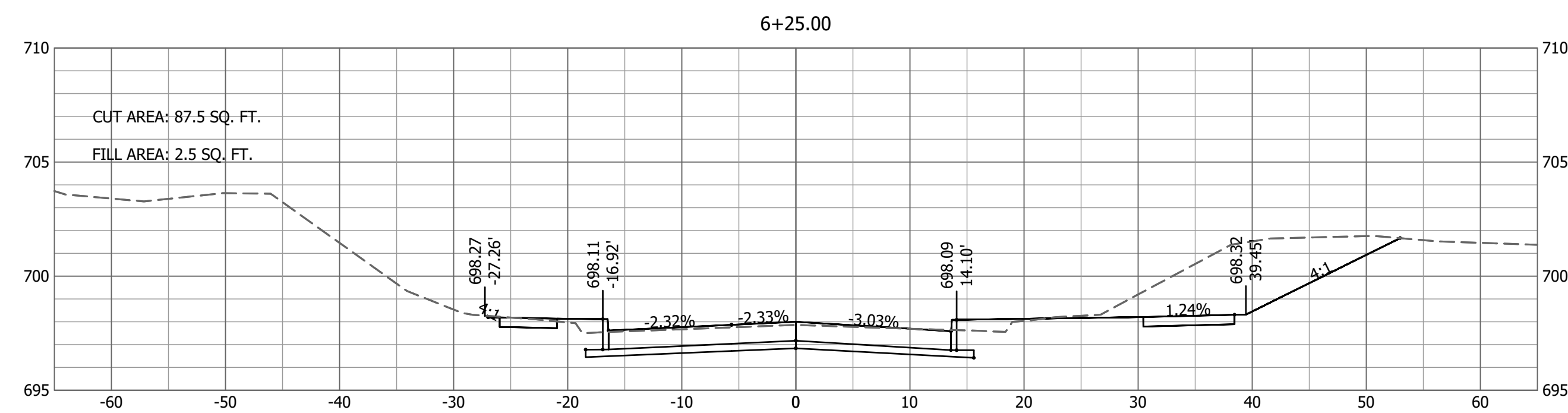
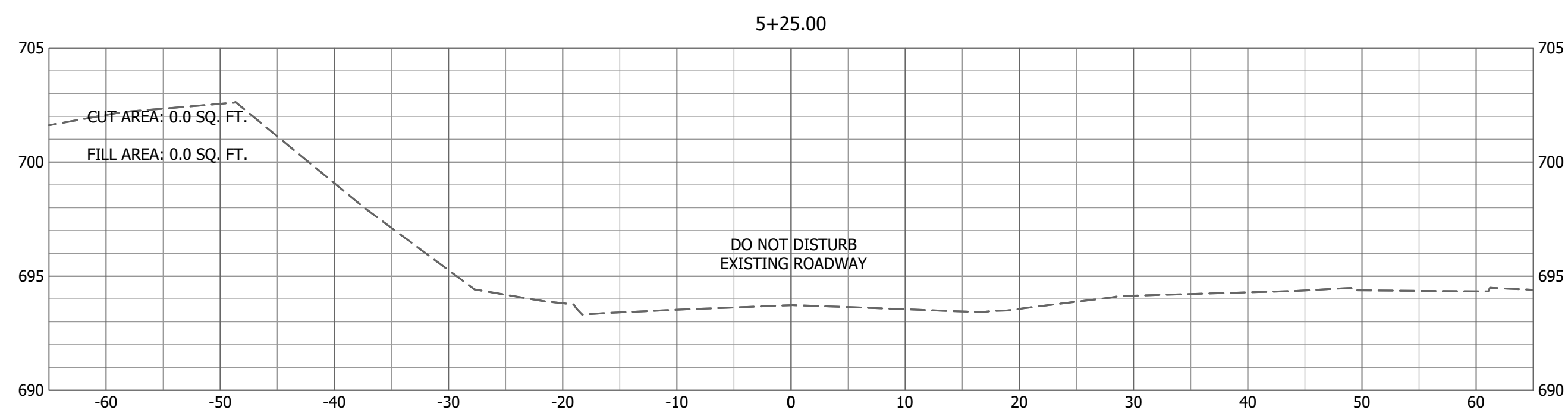
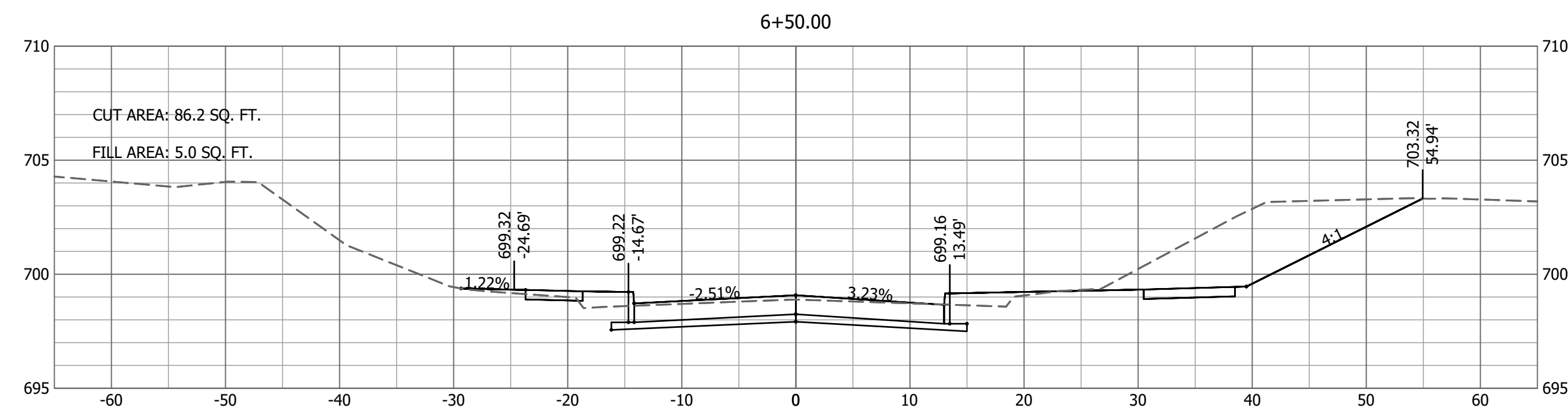
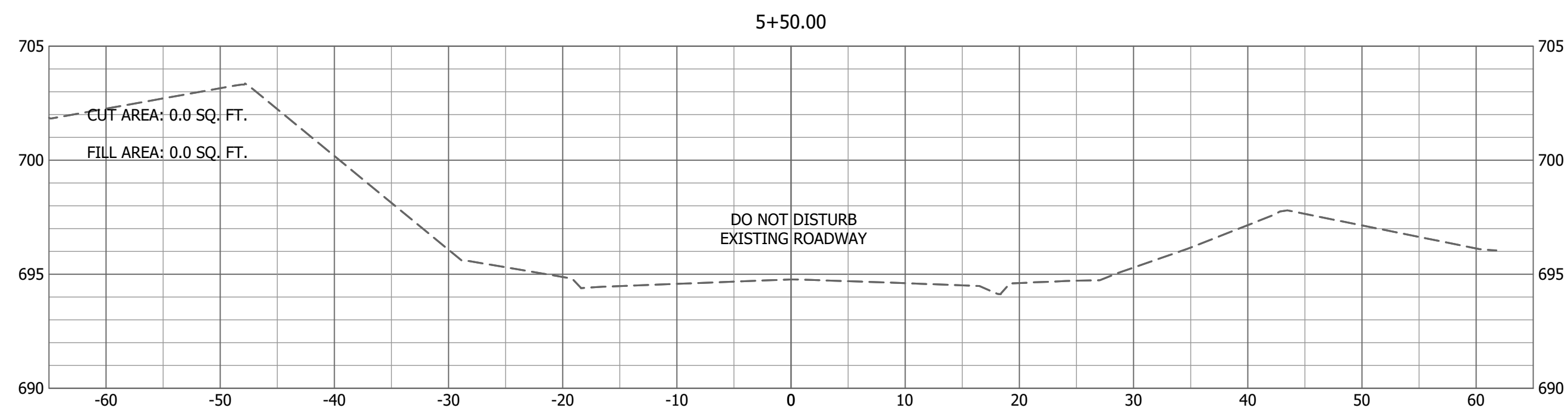
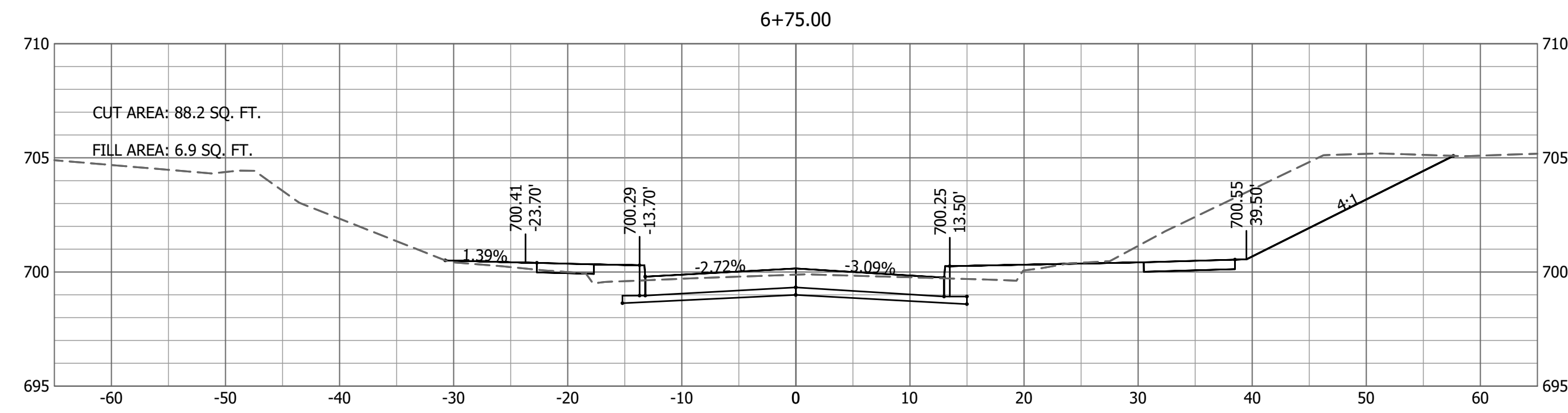
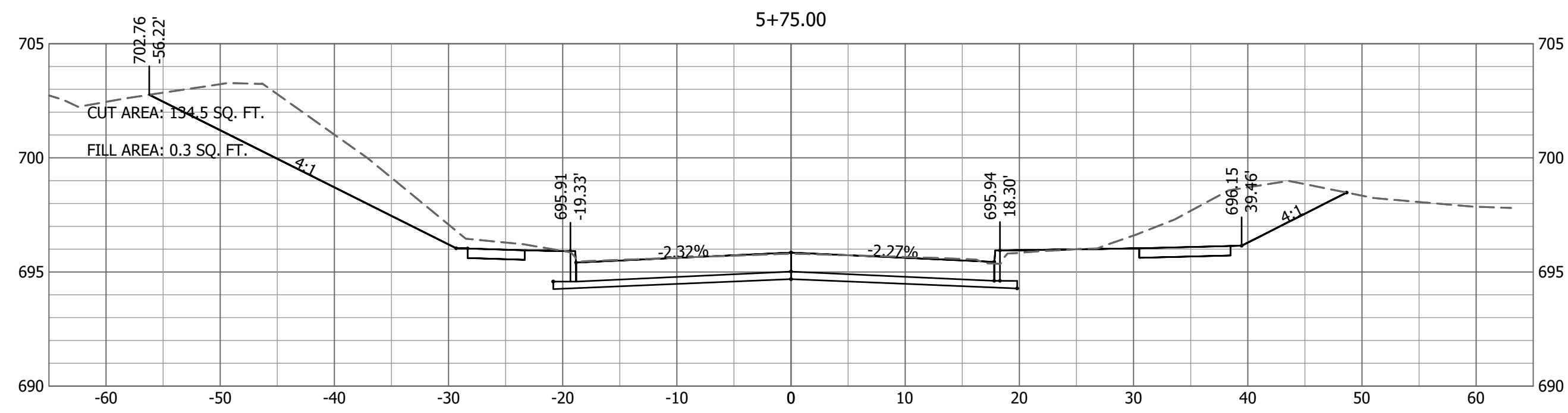
City of Columbia,
Missouri

Department of
Public Works

NOT FOR CONSTRUCTION

File No.	16137.400
Scale:	AS NOTED
Date:	APRIL 2018
Des.	MKA
Dwn.	CMC
Chk.	TCK

Sheet
23 of 37



Drawing Name: VAWTER SCHOOL_XSEC 01 Plotted By: AP501199 Plotted on: 5/9/2018 4:50:01 PM
Last edit on: 5/9/2018 4:46 PM by: AP501199

No.	Date	By	Revision

NIFONG & SINCLAIR AND VAWTER
SCHOOL & OLD MILL CREEK
 CROSS SECTIONS
 VAWTER SCHOOL RD
 STA 5+00 TO 6+75

Bartlett & West
 1718 SOUTHBRIDGE DR. SUITE 100
 JEFFERSON CITY, MO 65105-4000
 PHONE 573.634.3181 FAX 573.634.7904
 CERTIFICATE OF AUTHORITY
 NO. 000187 - ENGINEERING
 www.bartlettwest.com

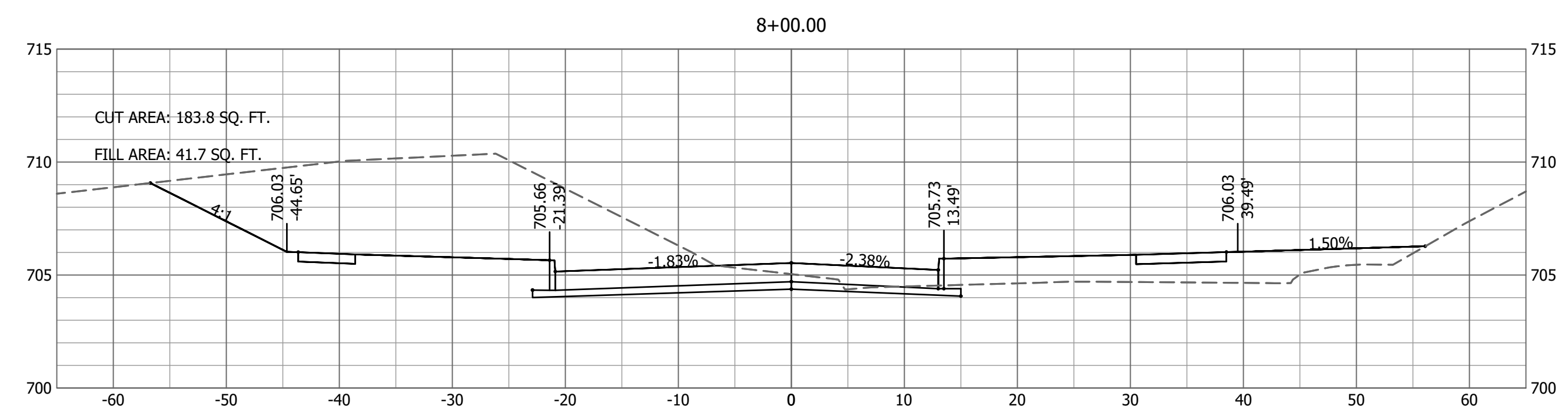
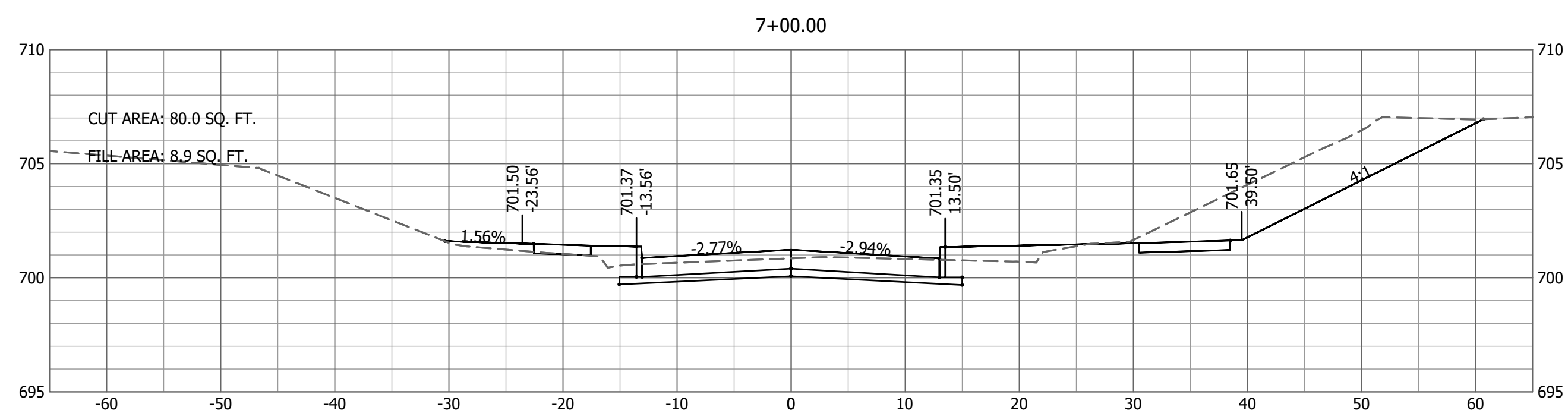
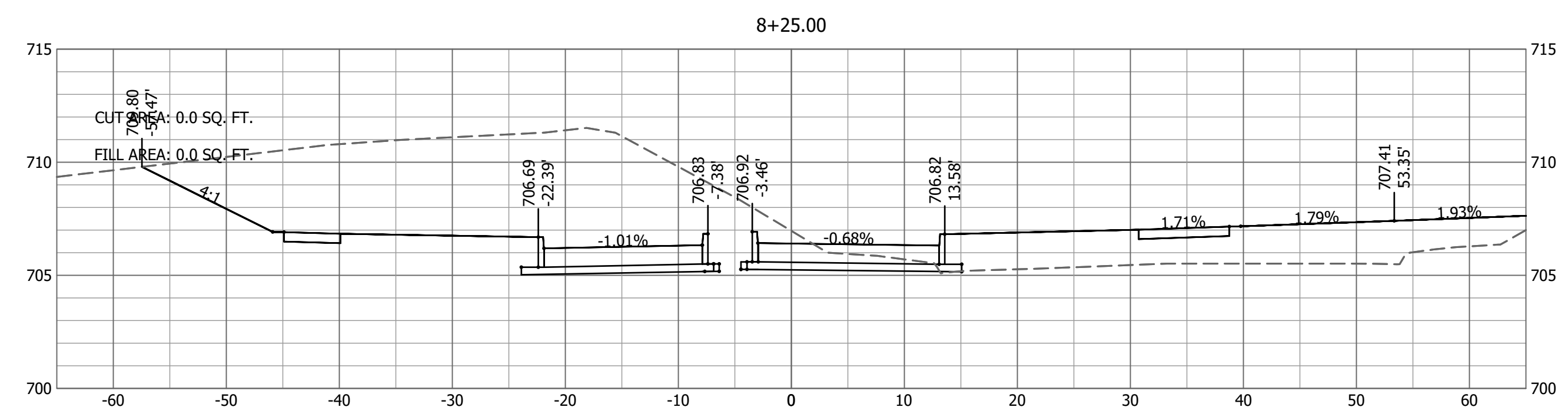
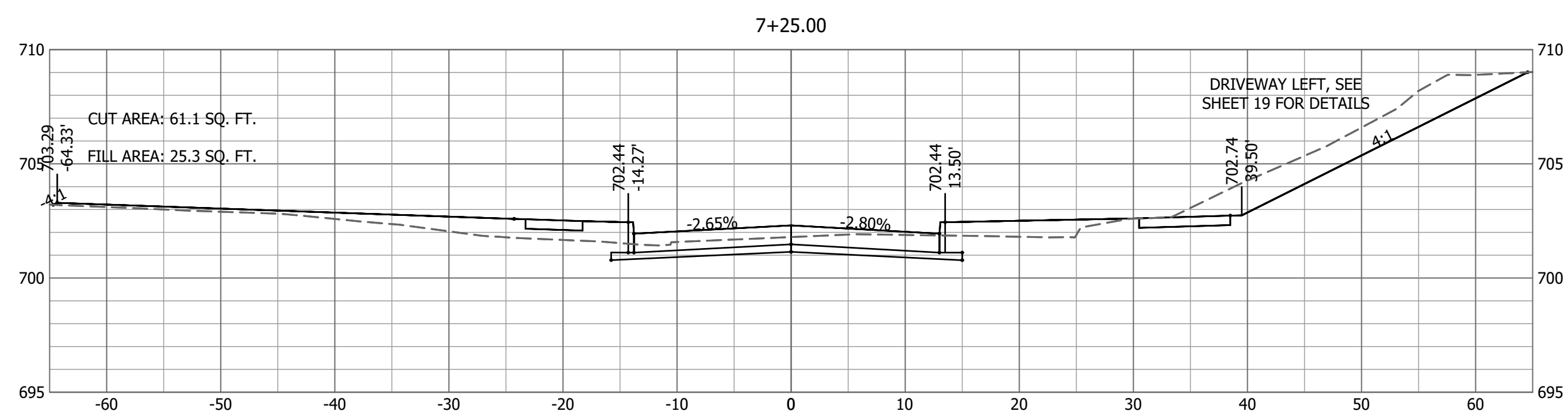
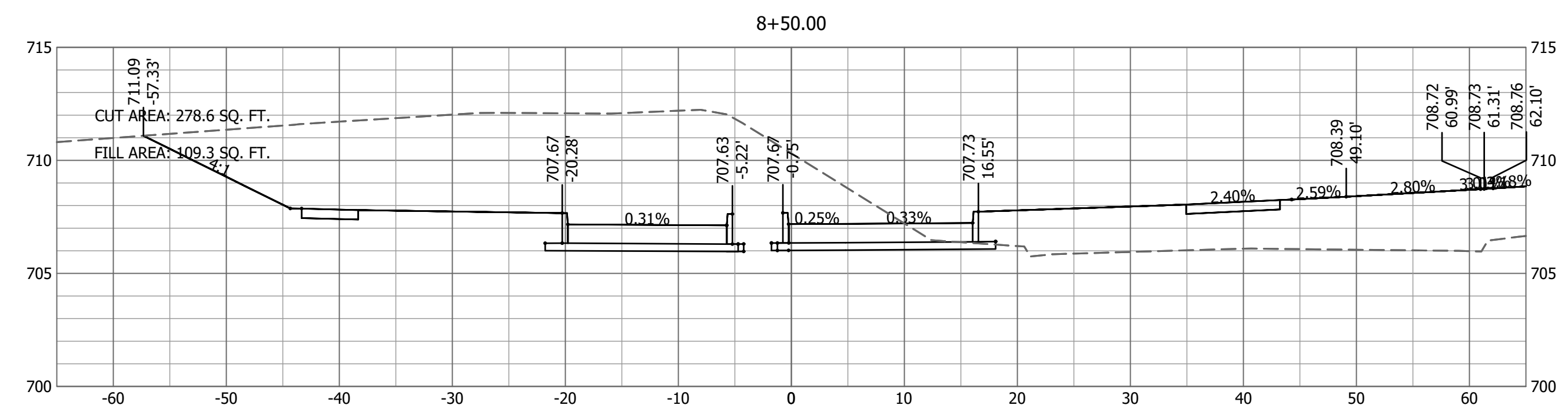
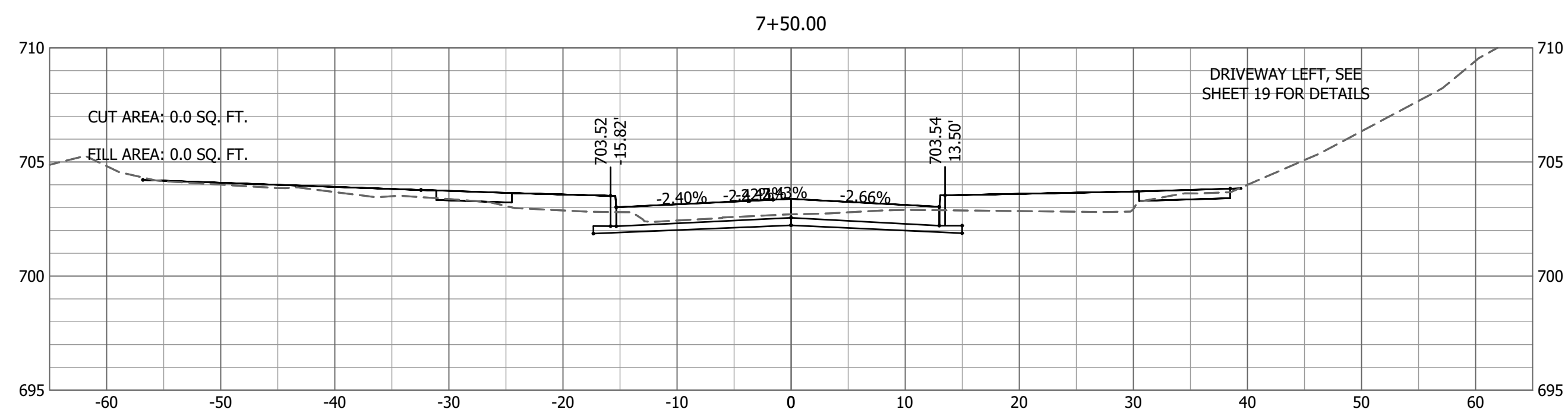
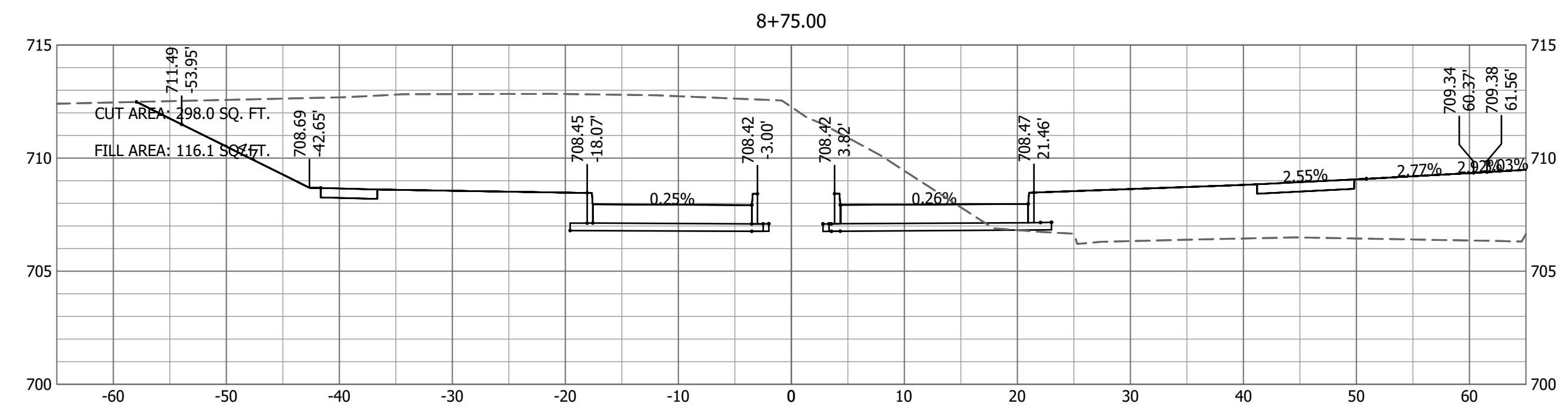
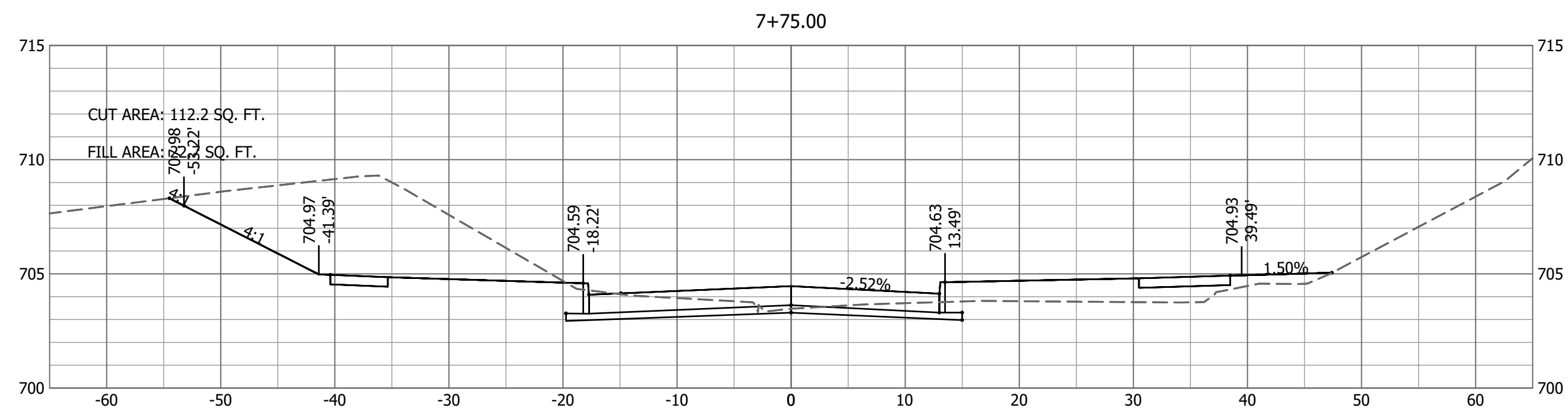
City of Columbia,
 Missouri

Department of
 Public Works

NOT FOR CONSTRUCTION

File No.	16137.400
Scale:	AS NOTED
Date:	APRIL 2018
Des.	MKA
Dwn.	CMC
Chk.	TCK

Sheet
 24 of 37



Drawing Name: VAWTER SCHOOL_XSEC 02 Plotted By: AP501.09 Plotted on: 5/9/2018 4:50:16 PM
 Last edit on: 5/9/2018 4:46 PM by: AP501.09

No.	Date	By	Revision

**NIFONG & SINCLAIR AND VAWTER
 SCHOOL & OLD MILL CREEK**

CROSS SECTIONS
 VAWTER SCHOOL RD
 STA 7+00 TO 8+75

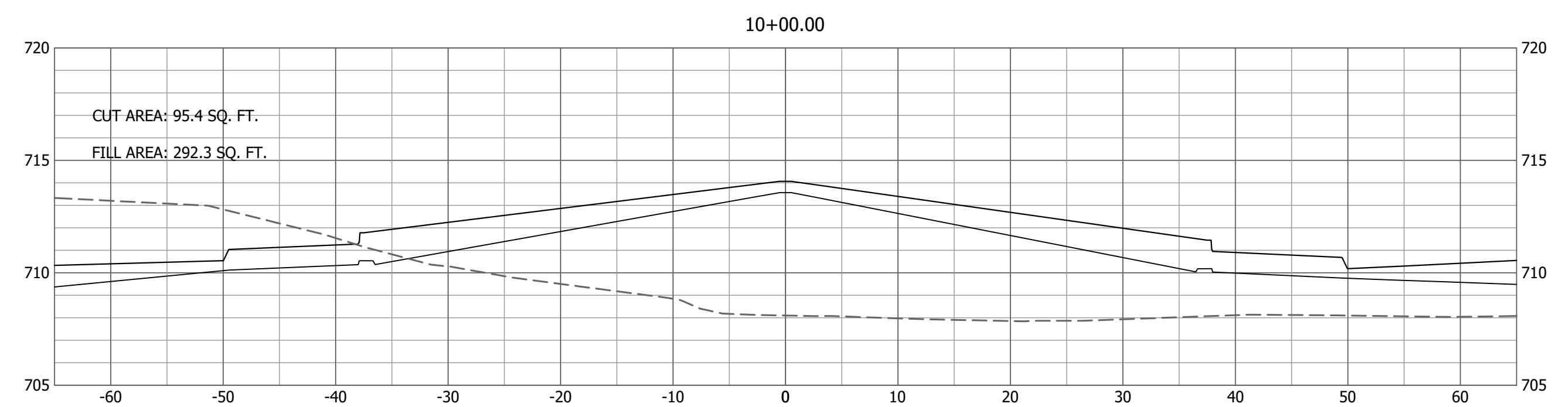
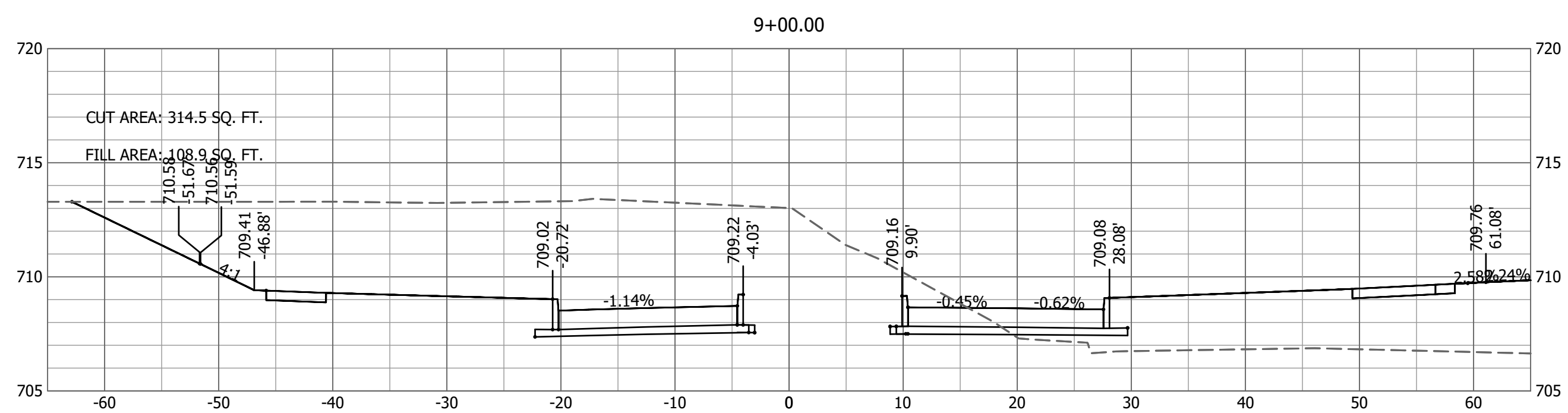
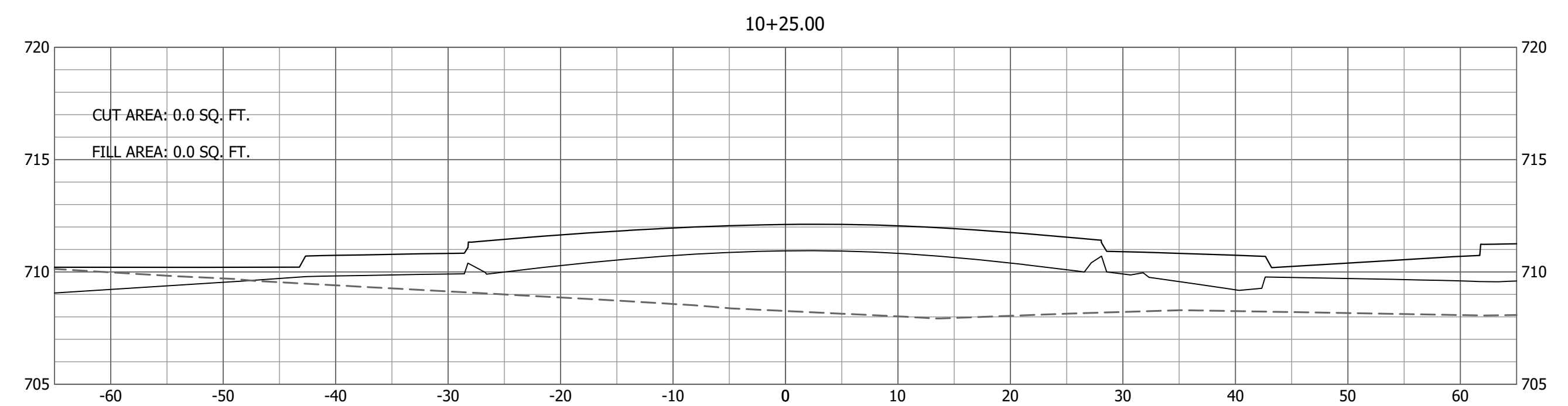
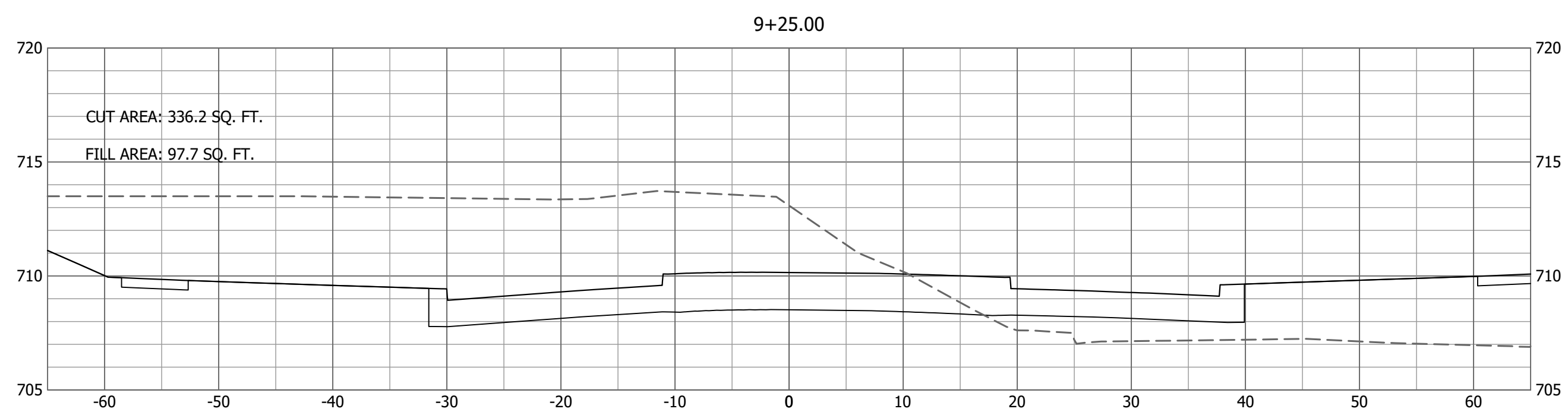
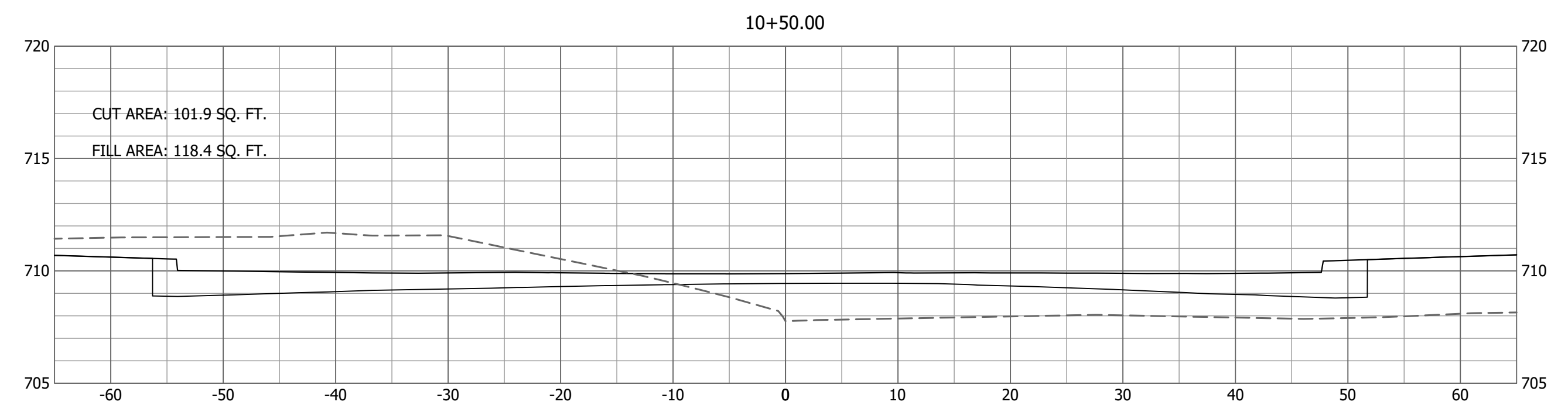
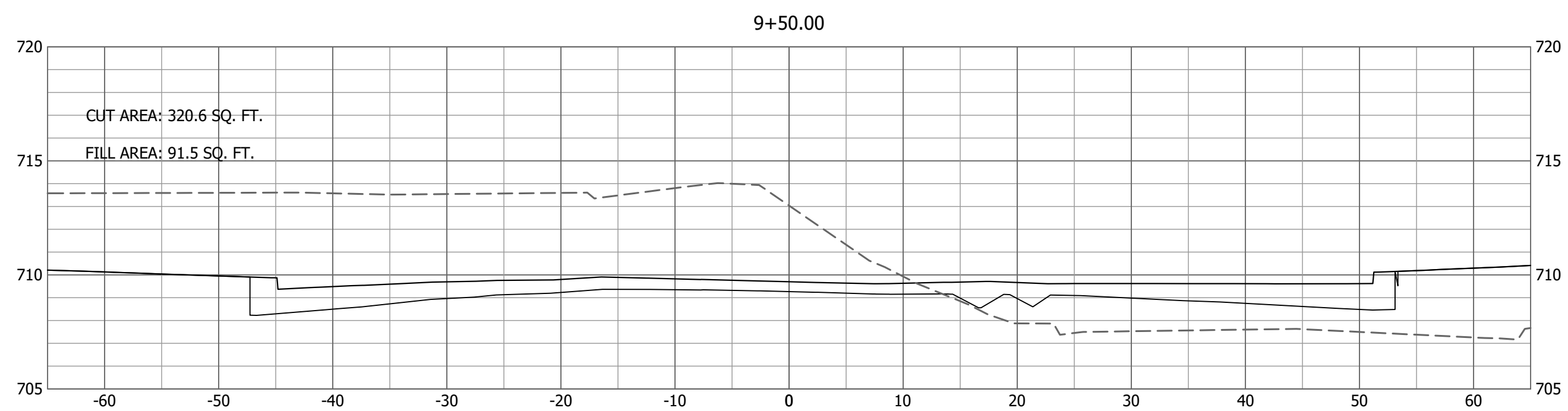
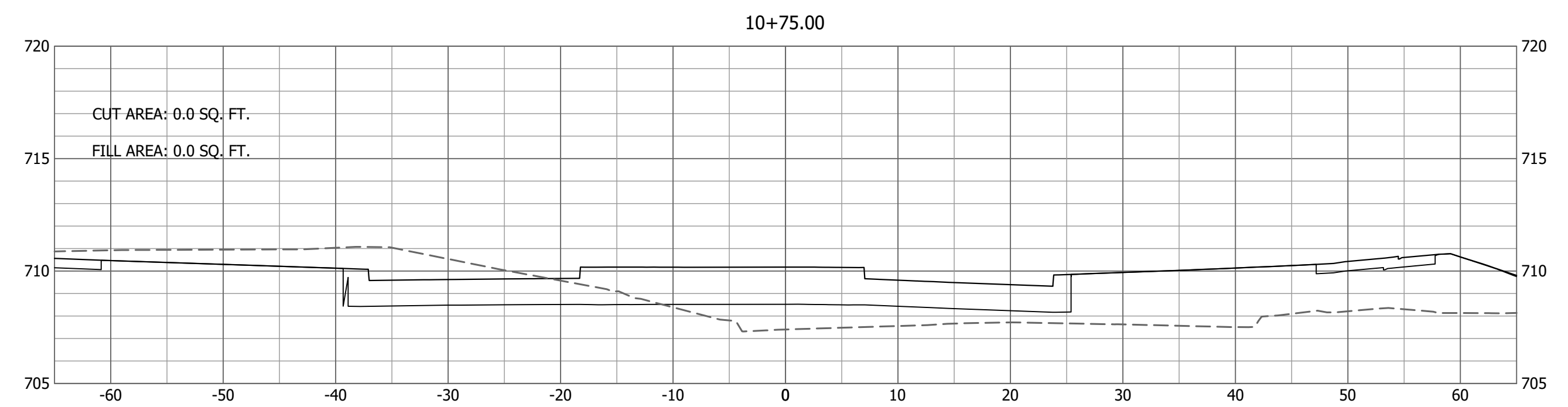
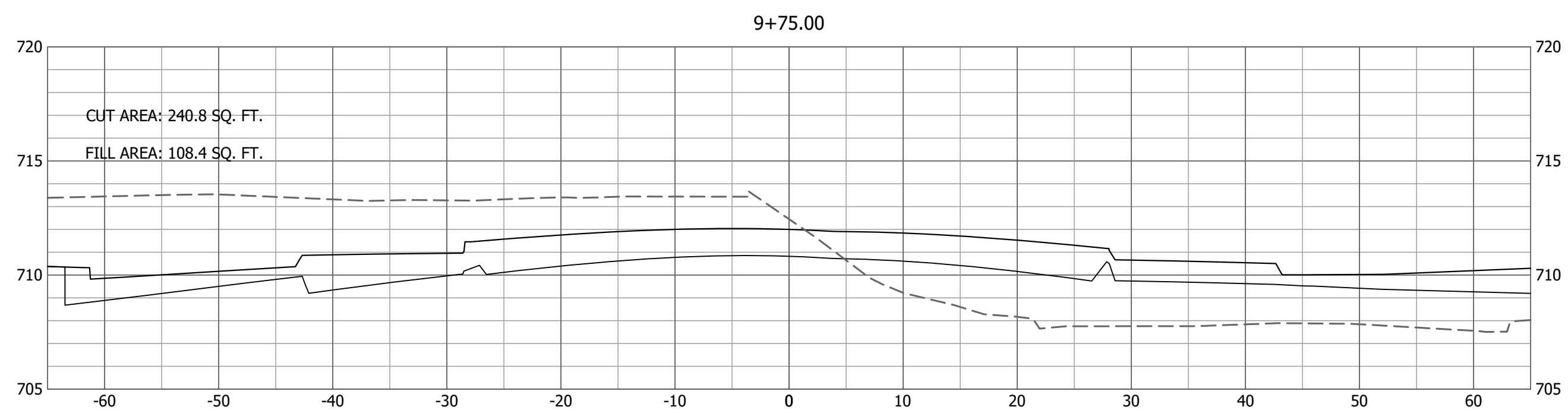
Bartlett & West

1718 SOUTHBRIDGE DR. SUITE 100
 LEIPERSON, MO 64505-0400
 PHONE 573.854.3181 - FAX 573.854.7904
 CERTIFICATE OF AUTHORITY
 NO. 000187 - ENGINEERING
 www.bartlettwest.com

City of Columbia,
 Missouri
 Department of
 Public Works

NOT FOR CONSTRUCTION

File No.	16137.400
Scale:	AS NOTED
Date:	APRIL 2018
Des.	MKA
Dwn.	CMC
Chk.	TCK



Last edit: on: 5/9/2018 4:46 PM by: AP501199 Drawing Name: VAWTER SCHOOL_XSEC 03 Plotted By: AP501199 Plotted on: 5/9/2018 4:50:31 PM

No.	Date	By	Revision

**NIFONG & SINCLAIR AND VAWTER
SCHOOL & OLD MILL CREEK**
CROSS SECTIONS
VAWTER SCHOOL RD
STA 9+00 TO 10+75

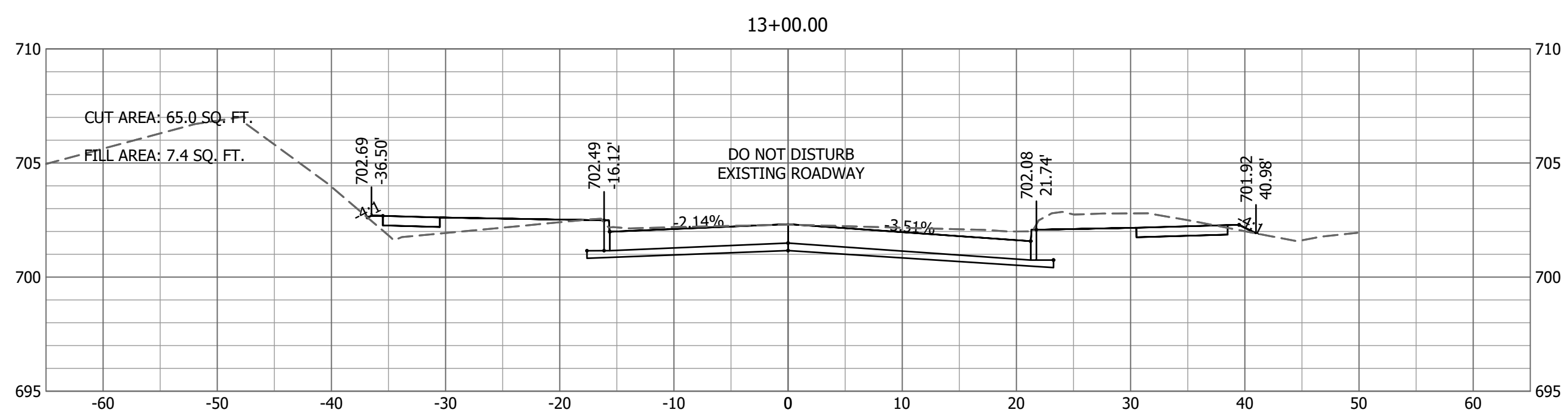
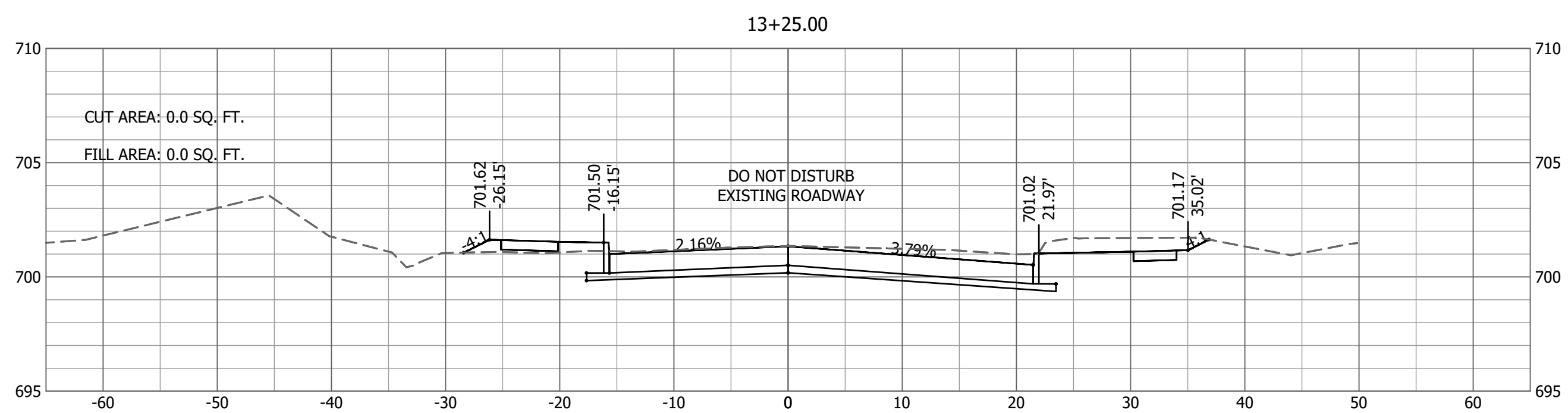
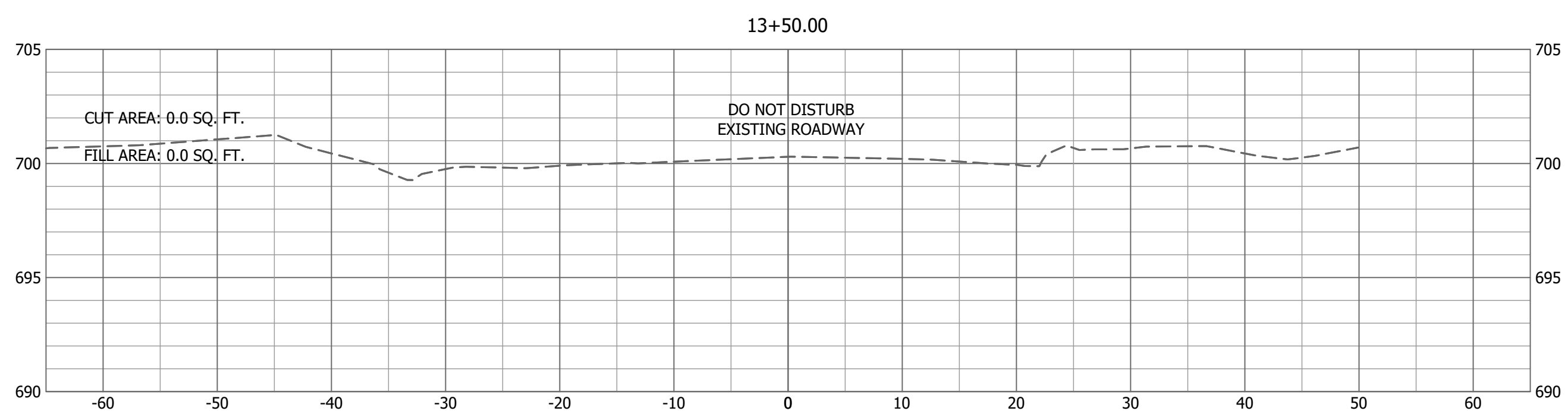
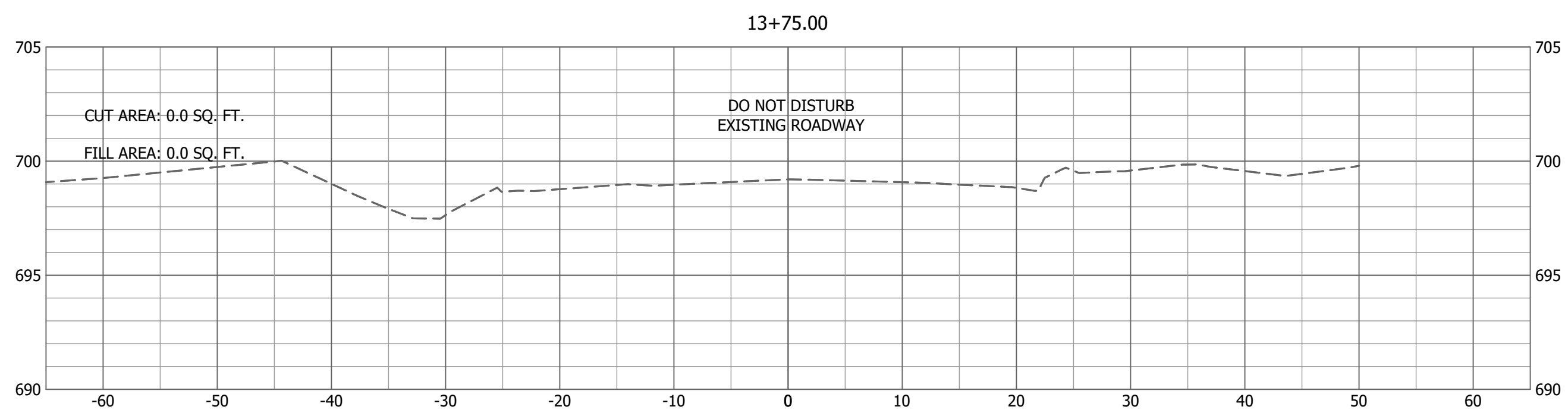
Bartlett & West
1718 SOUTHBRIDGE DR., SUITE 100 -
JEFFERSON CITY, MO 64505-4000
PHONE 573.634.3181 - FAX 573.634.7904
CERTIFICATE OF AUTHORITY
NO. 000707 - ENGINEERING
www.bartlettwest.com

City of Columbia,
Missouri

Department of
Public Works

NOT FOR CONSTRUCTION

File No.	16137.400
Scale:	AS NOTED
Date:	APRIL 2018
Des.	MKA
Dwn.	CMC
Chk.	TCK



Last edit on: 5/9/2018 4:46 PM by: AP501199 Drawing Name: c:\pawdata\lope\ad\l\aps01199\lans22075\16137_400C_X Sections.dwg Layout Name: VAWTER SCHOOL_XSEC 05 Plotted By: AP501199 Plotted on: 5/9/2018 4:51:02 PM

No.	Date	By	Revision

**NIFONG & SINCLAIR AND VAWTER
SCHOOL & OLD MILL CREEK**
CROSS SECTIONS
VAWTER SCHOOL RD
STA 13+00 TO 13+75

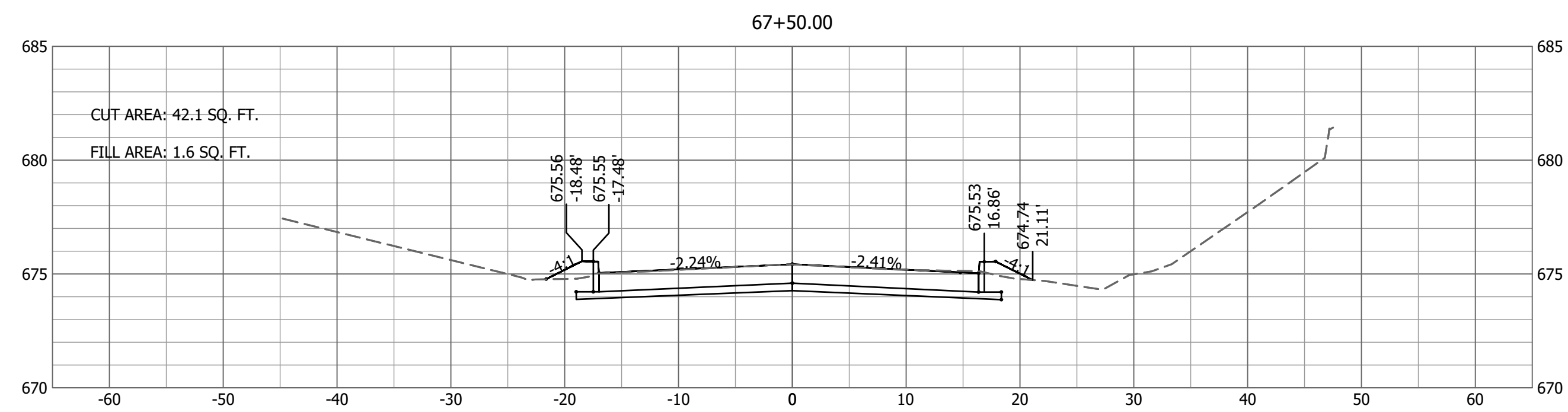
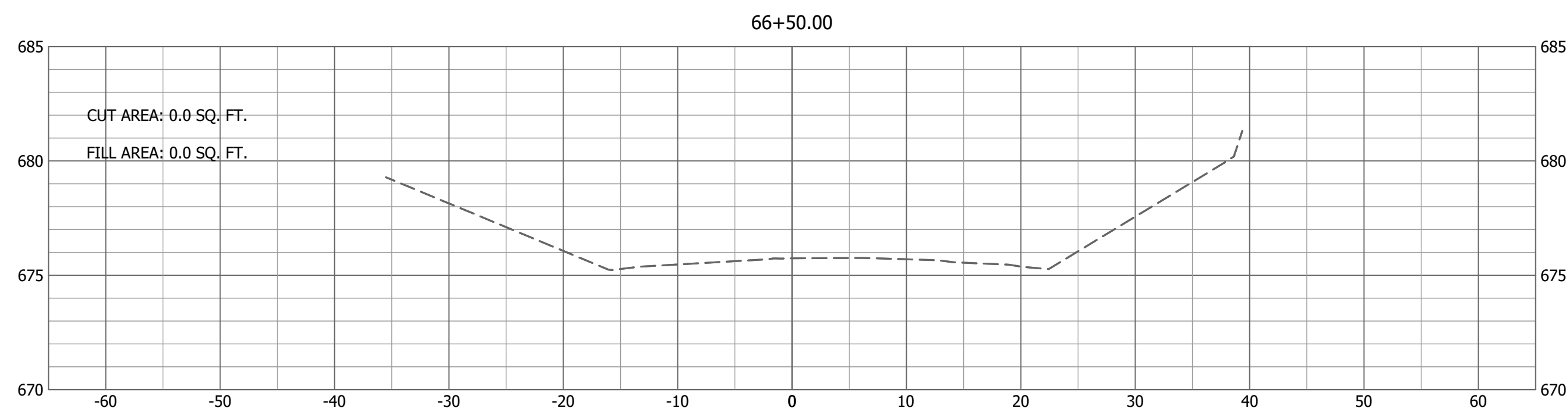
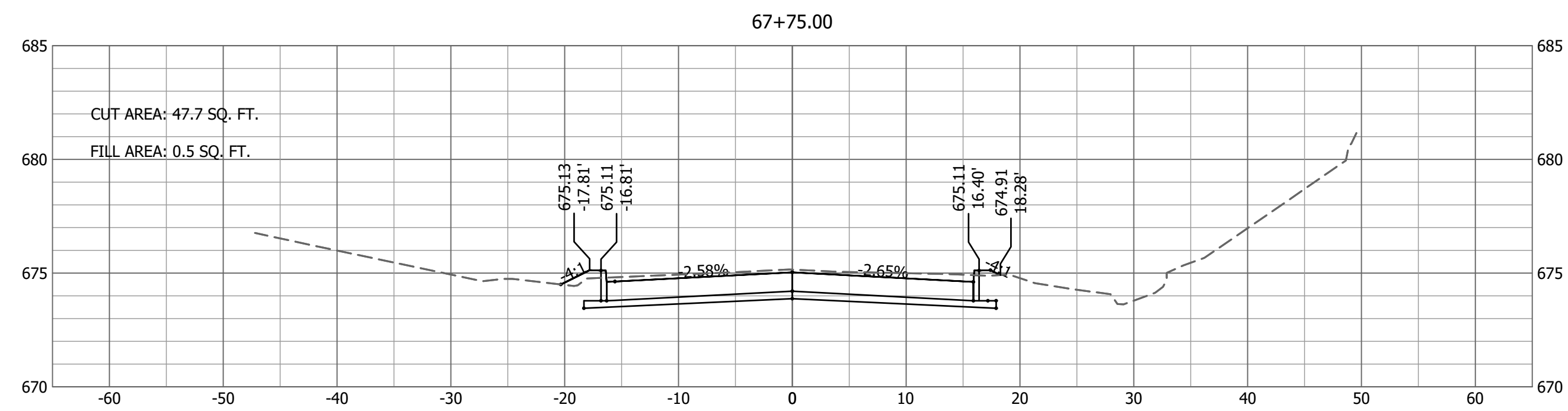
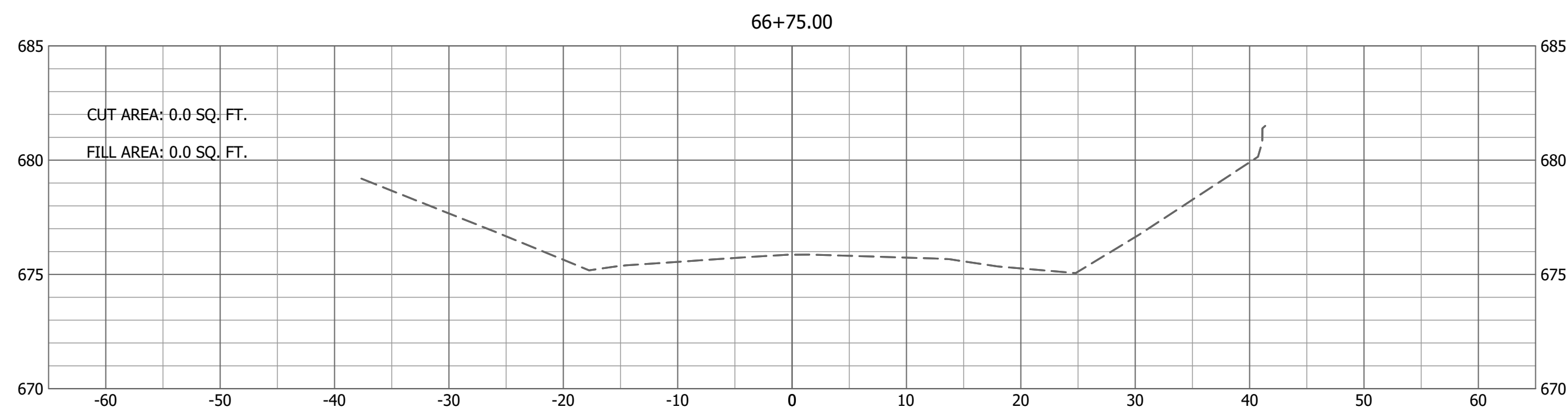
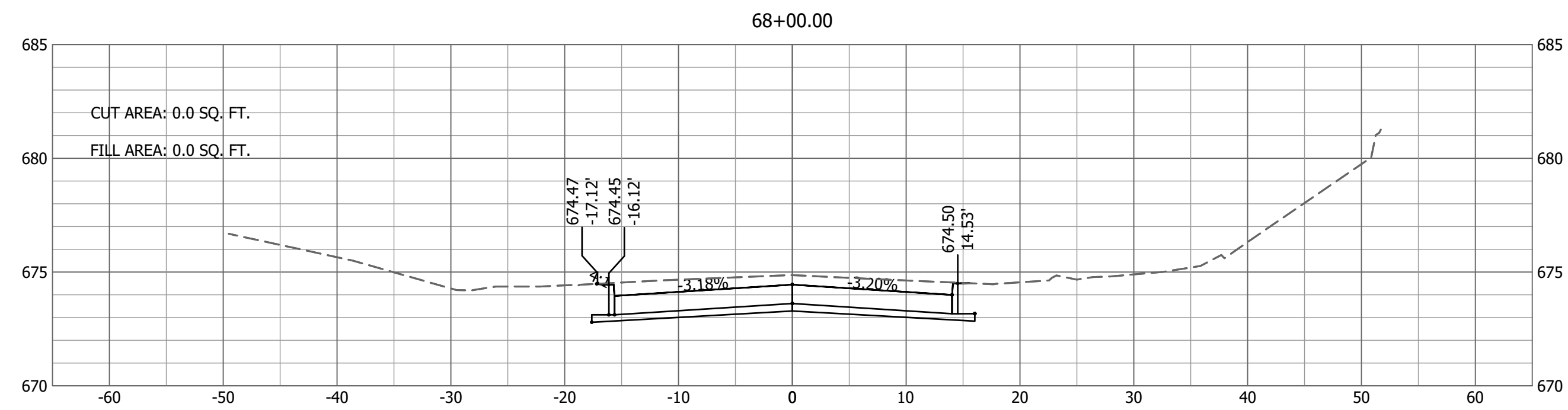
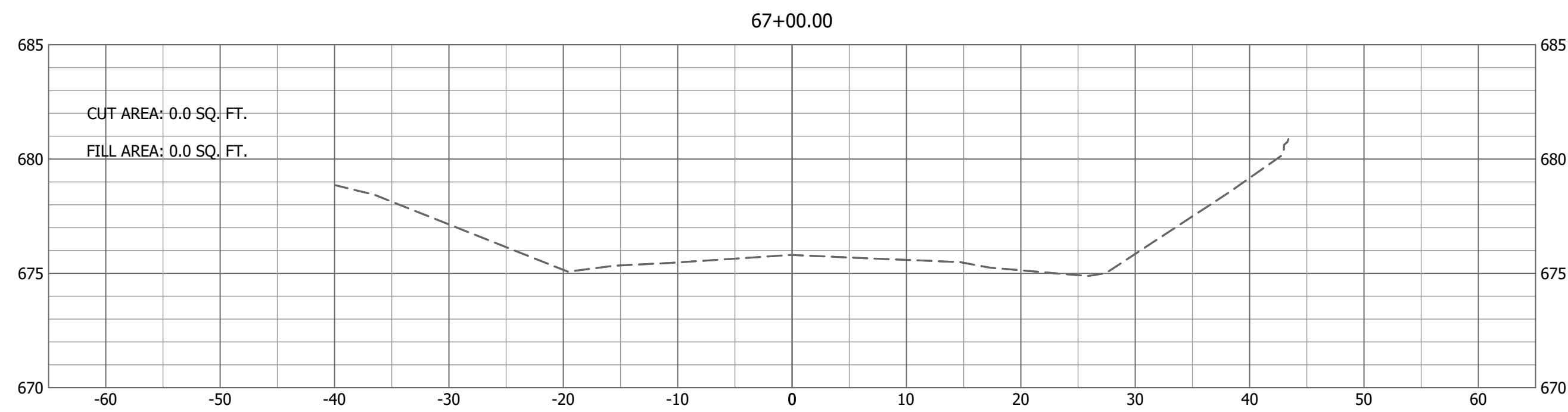
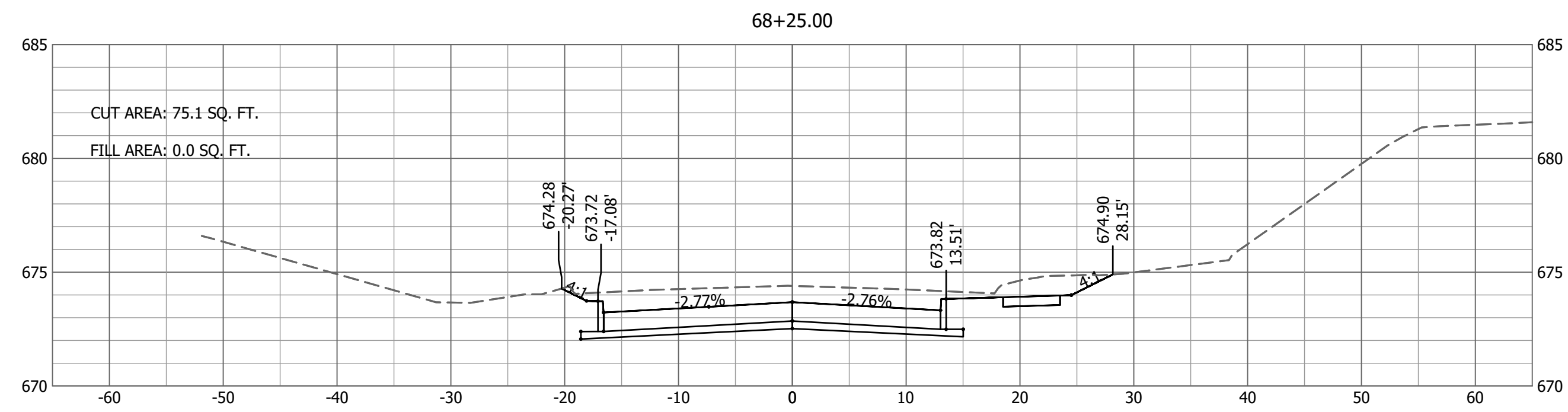
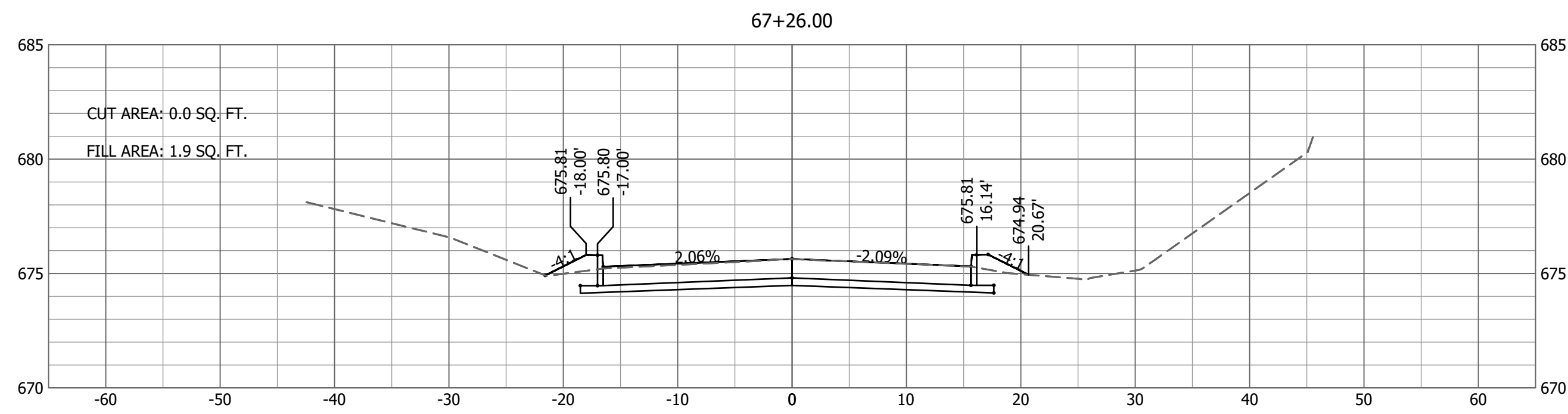
Bartlett & West
1718 SOUTHBRIDGE DR., SUITE 100 -
JEFFERSON CITY, MO 64505-4000
PHONE 573.854.3181 - FAX 573.854.7904
CERTIFICATE OF AUTHORITY
NO. 000187 - ENGINEERING
www.bartlettwest.com

City of Columbia,
Missouri
Department of
Public Works

NOT FOR CONSTRUCTION

File No.	16137.400
Scale:	AS NOTED
Date:	APRIL 2018
Des.	MKA
Dwn.	CMC
Chk.	TCK

Sheet
28 of 37



Drawing Name: SINCLAIR_XSEC 01 Plotted By: AFS01199 Plotted on: 5/9/2018 4:51:17 PM
Last edit on: 5/9/2018 4:46 PM by: AFS01199

No.	Date	By	Revision

NIFONG & SINCLAIR AND VAWTER
SCHOOL & OLD MILL CREEK
CROSS SECTIONS
SINCLAIR RD
STA 66+50 TO 68+25

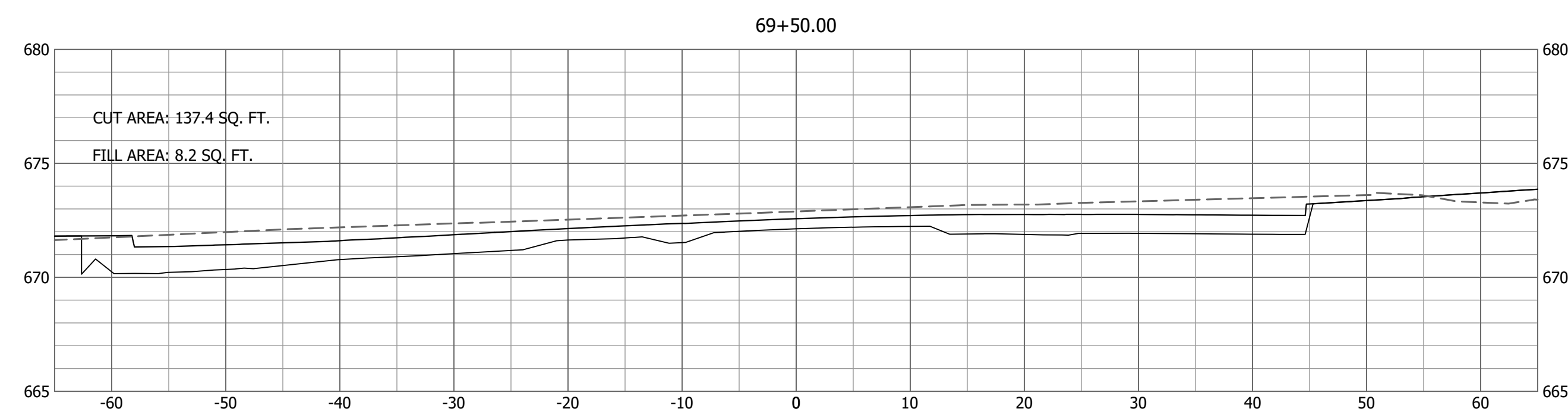
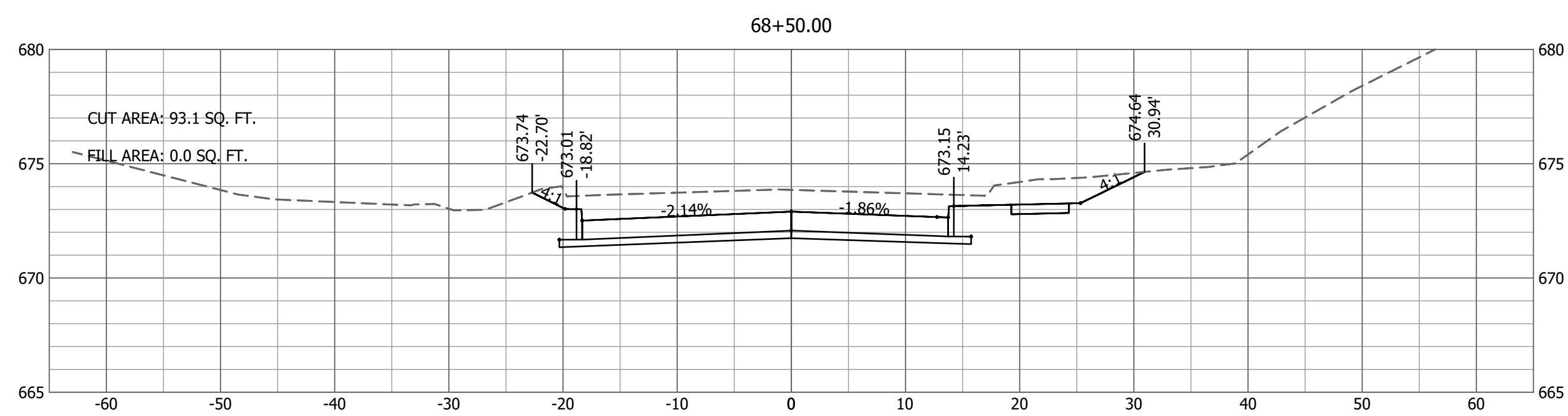
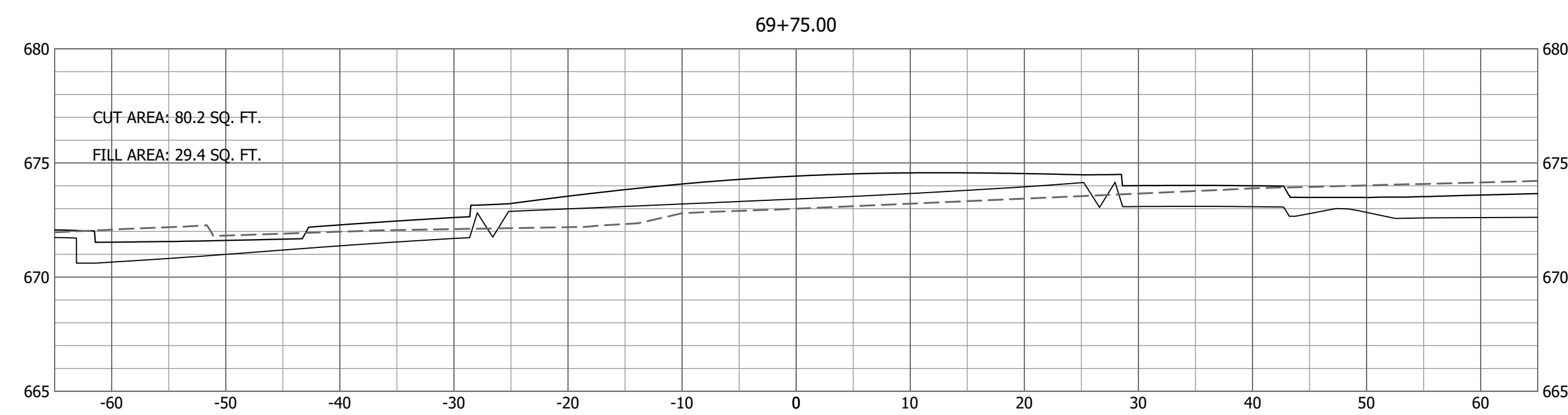
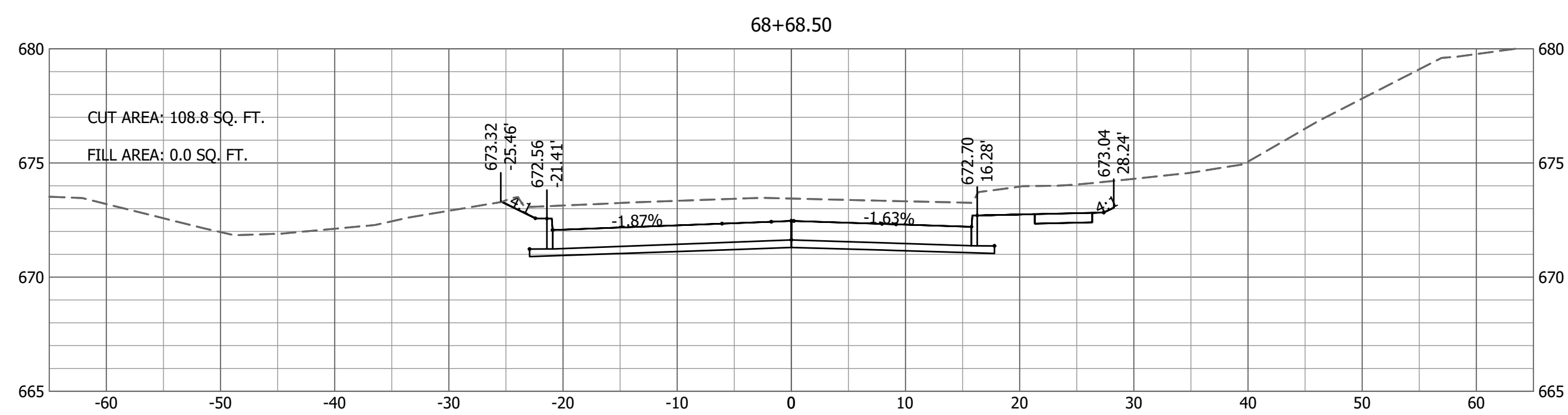
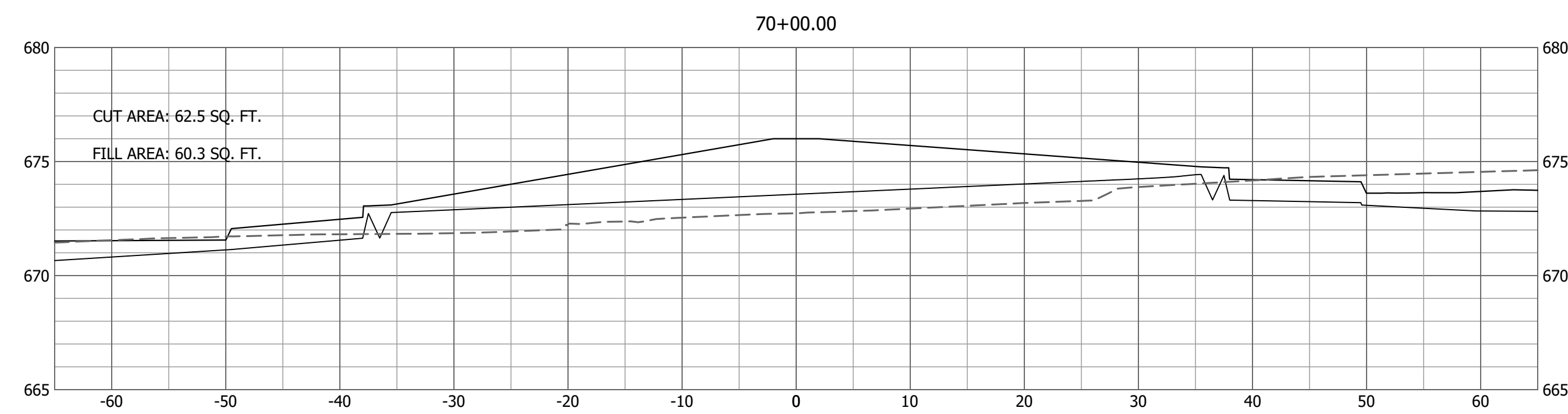
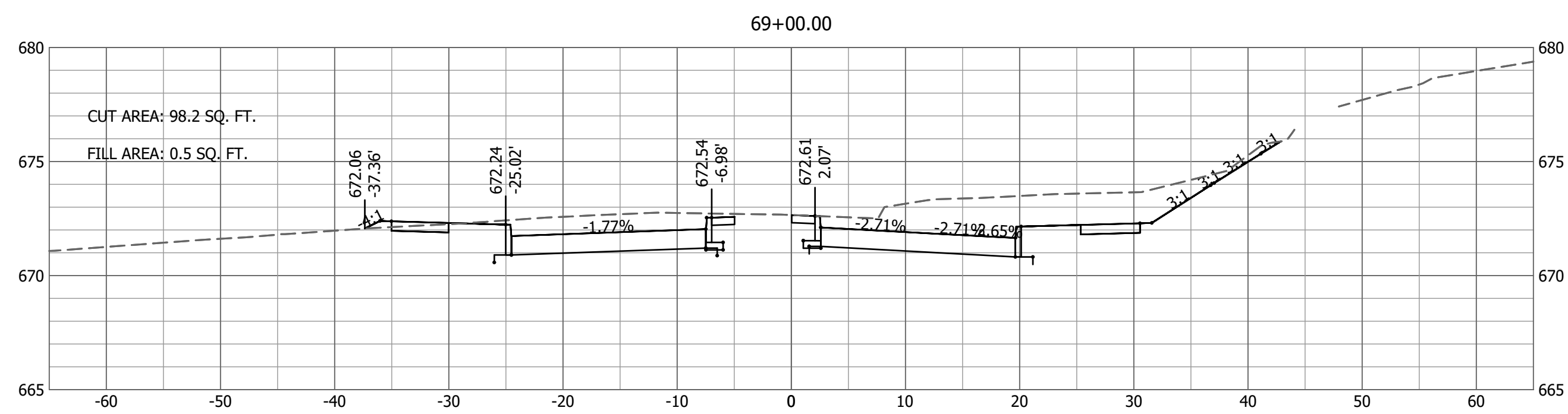
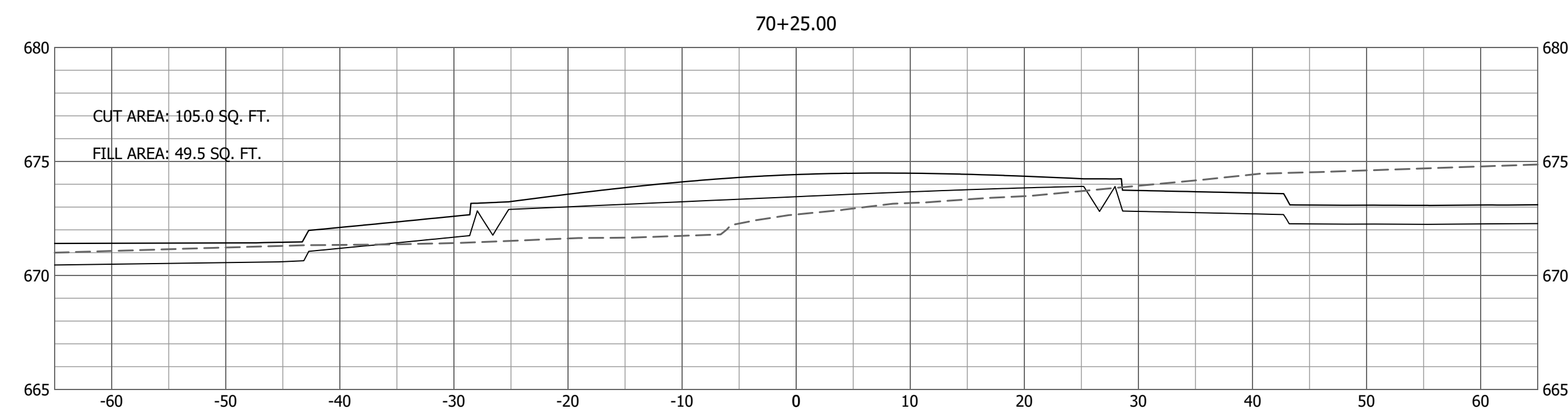
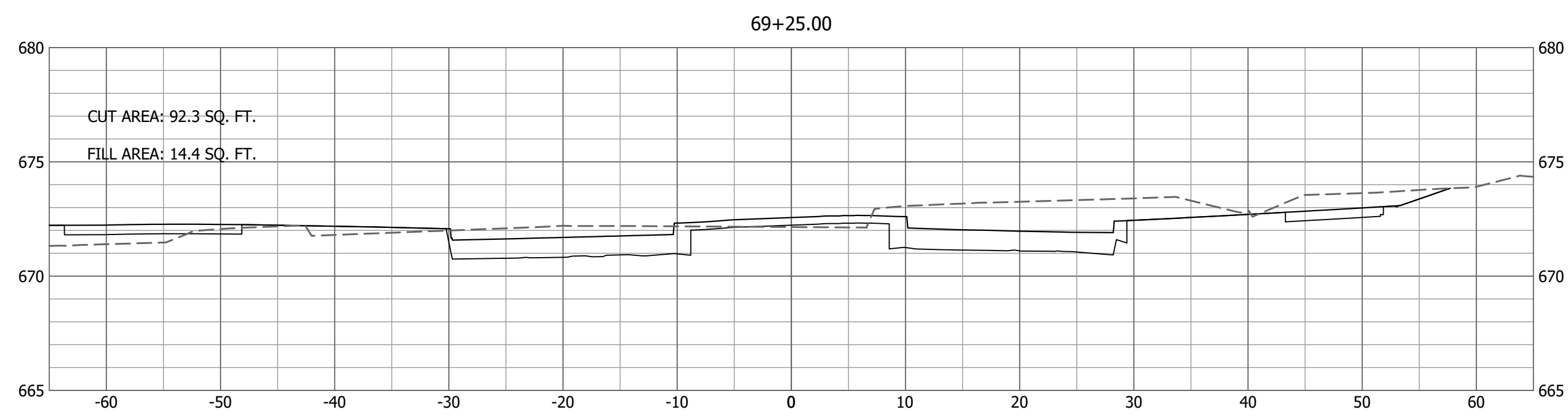
Bartlett & West
1716 SOUTHWEST DR., SUITE 100
JEFFERSON CITY, MO 64105-4001
PHONE 573.634.3181 - FAX 573.634.7904
CERTIFICATE OF AUTHORITY
NO. 000107 - ENGINEERING
www.bartlettwest.com

City of Columbia,
Missouri

Department of
Public Works

NOT FOR CONSTRUCTION

File No.	16137.400
Scale:	AS NOTED
Date:	APRIL 2018
Des.	APS
Dwn.	CMC
Chk.	TCK



No.	Date	By	Revision

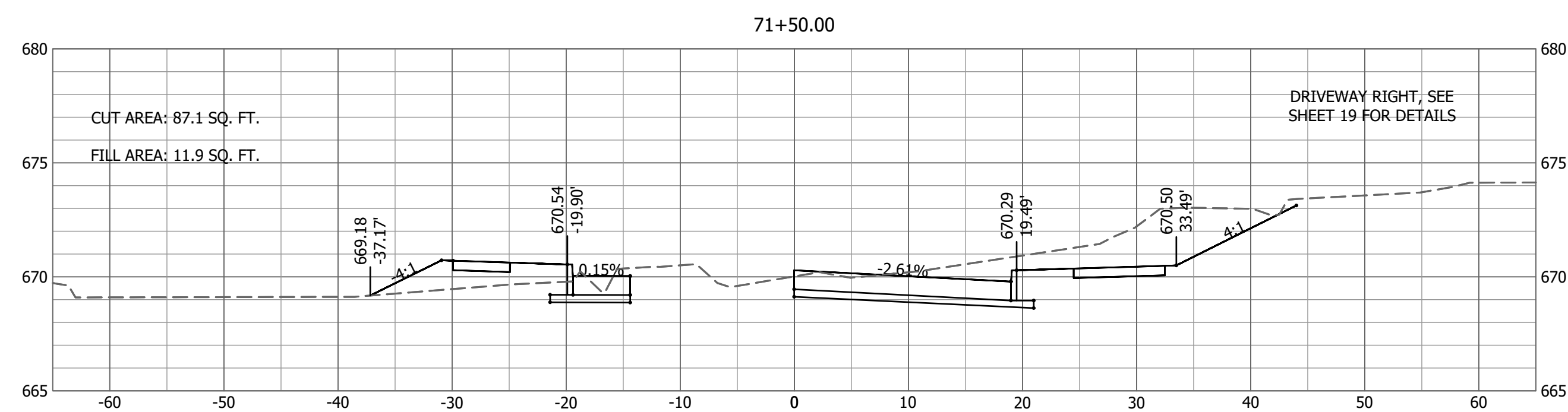
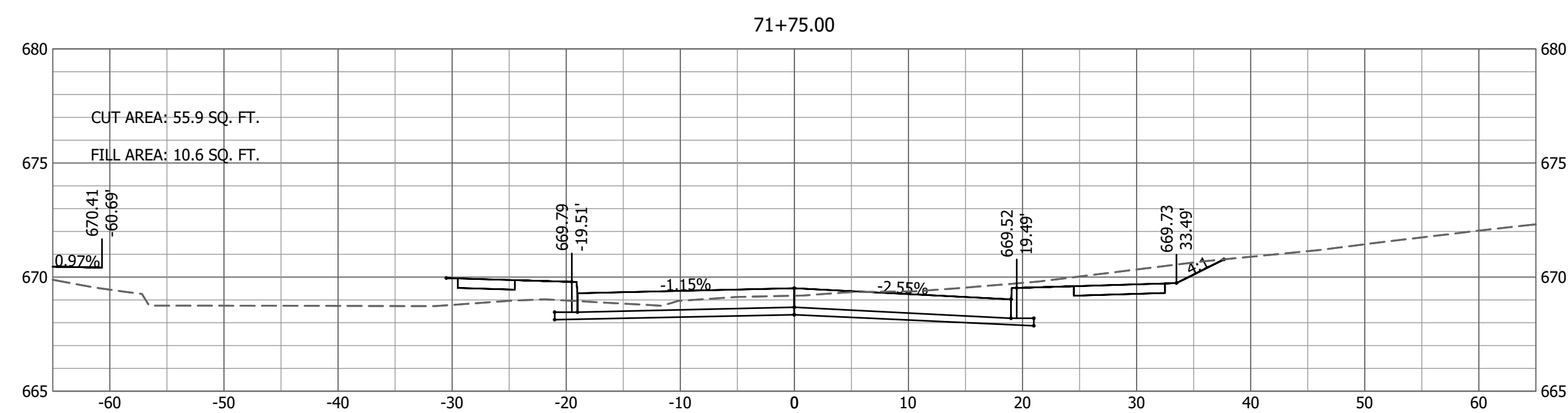
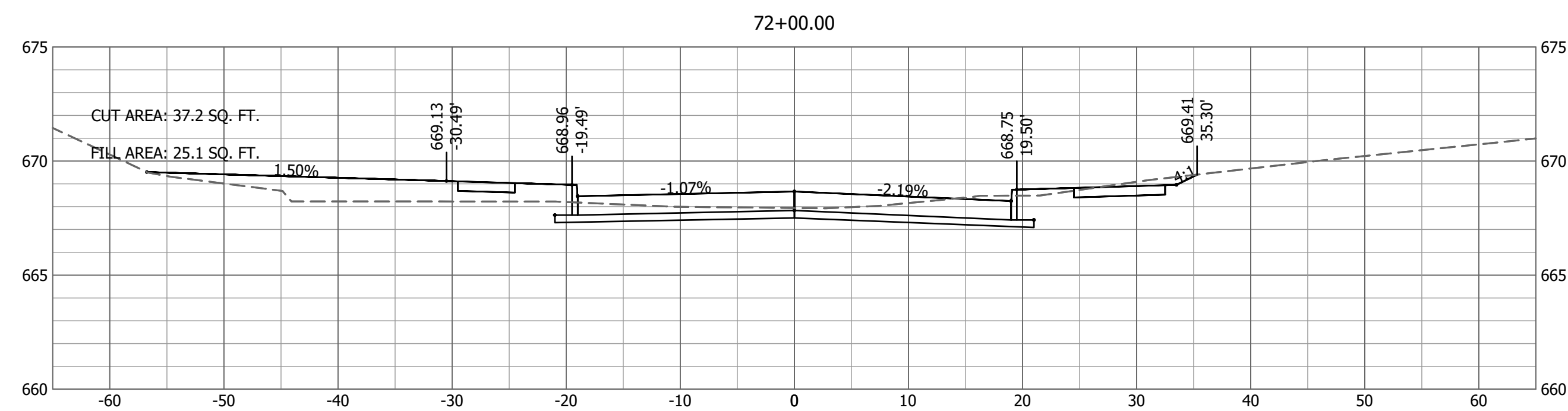
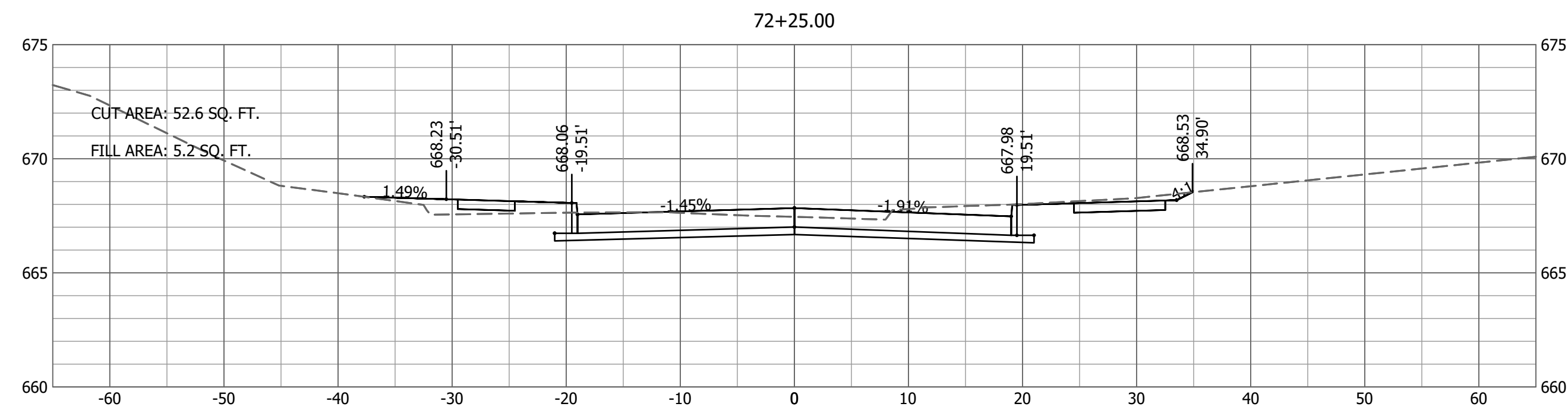
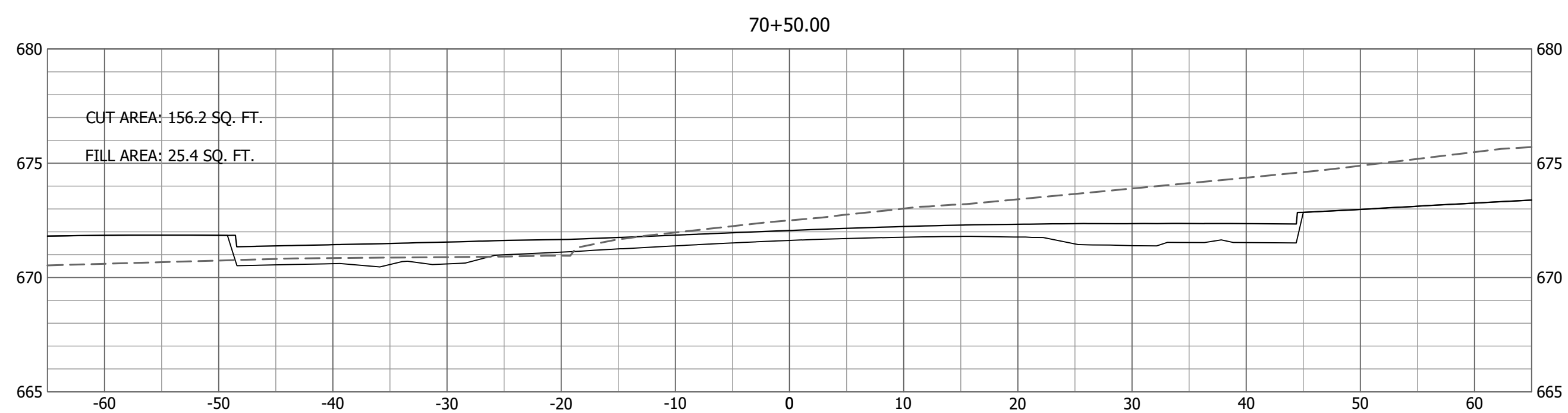
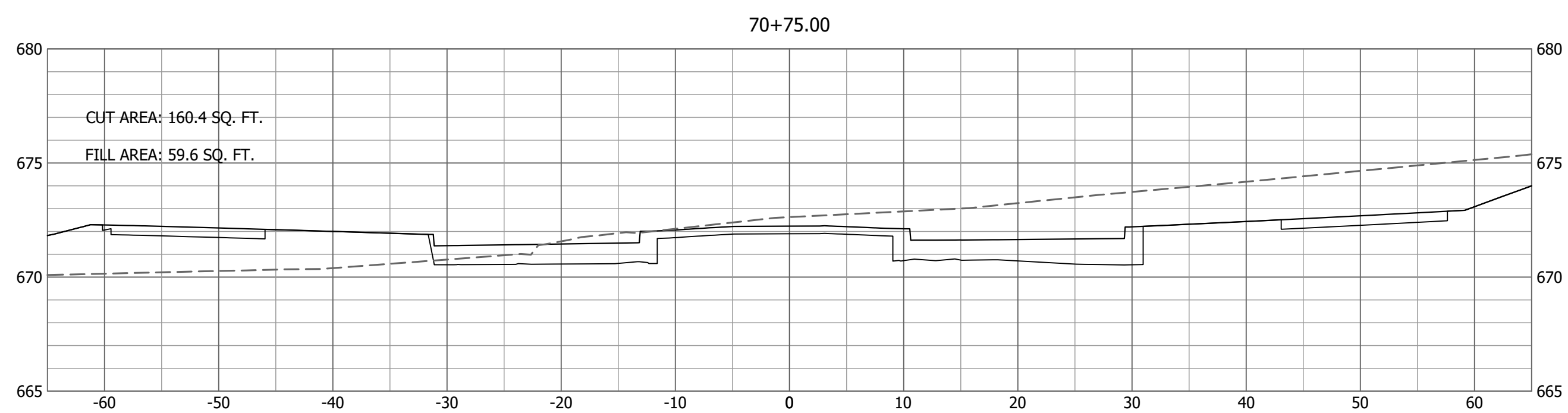
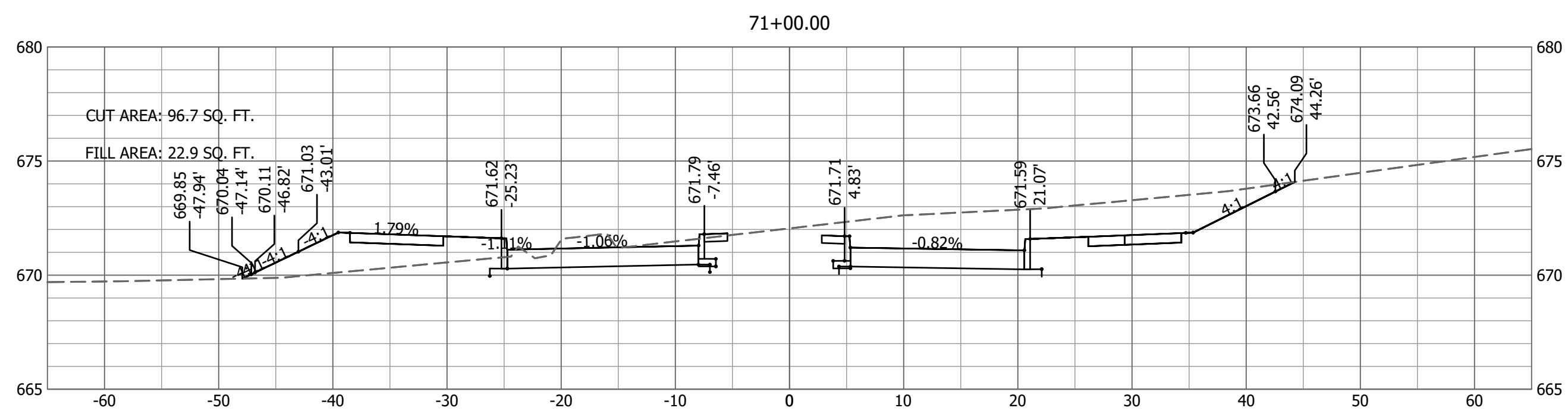
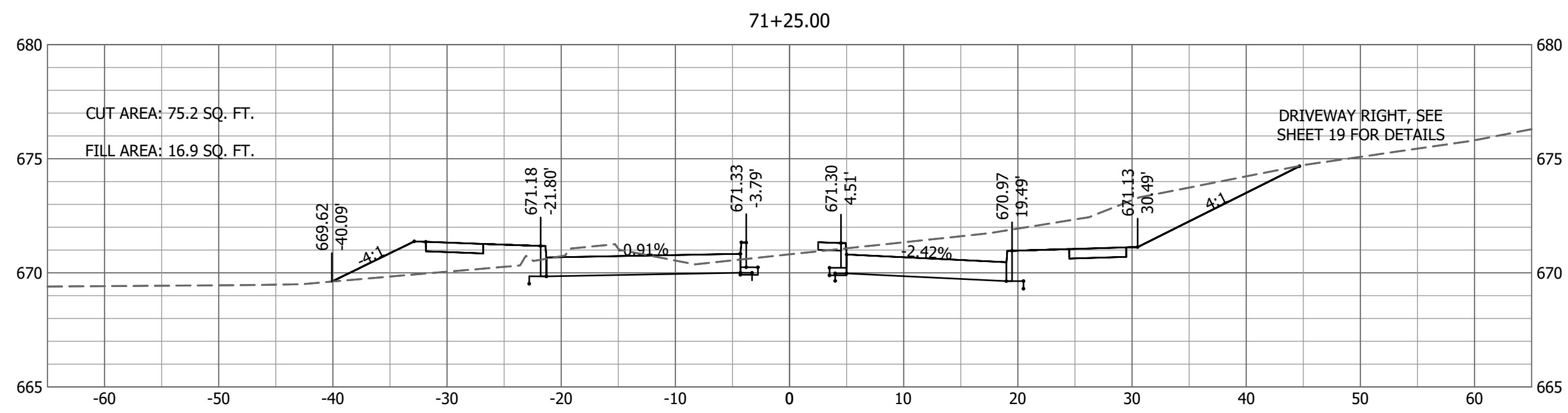
NIFONG & SINCLAIR AND VAWTER
SCHOOL & OLD MILL CREEK
 CROSS SECTIONS
 SINCLAIR RD
 STA 68+50 TO 70+25

Bartlett & West
 1718 SOUTHBRIDGE DR., SUITE 100
 JEFFERSON CITY, MO 65105-4001
 PHONE 573.634.3181 - FAX 573.634.7904
 CERTIFICATE OF AUTHORITY
 NO. 000187 - ENGINEERING
 www.bartlettwest.com

City of Columbia,
 Missouri
 Department of
 Public Works

NOT FOR CONSTRUCTION

File No.	16137.400
Scale:	AS NOTED
Date:	APRIL 2018
Des.	APS
Dwn.	CMC
Chk.	TCK



Last edit on: 5/9/2018 4:46 PM by: AP501199 Drawing Name: c:\pawdata\topol\tops01199\tops01199.dwg Layout Name: SINCLAIR_XSEC 03 Plotted By: AP501199 Plotted on: 5/9/2018 4:51:49 PM

No.	Date	By	Revision

NIFONG & SINCLAIR AND VAWTER
SCHOOL & OLD MILL CREEK
 CROSS SECTIONS
 SINCLAIR RD
 STA 70+50 TO 72+25

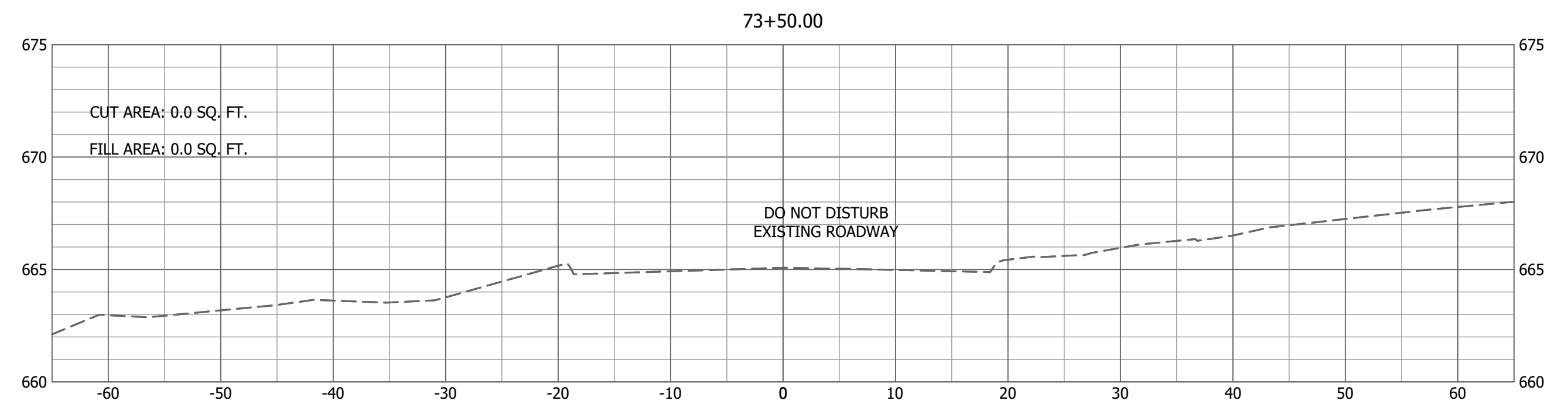
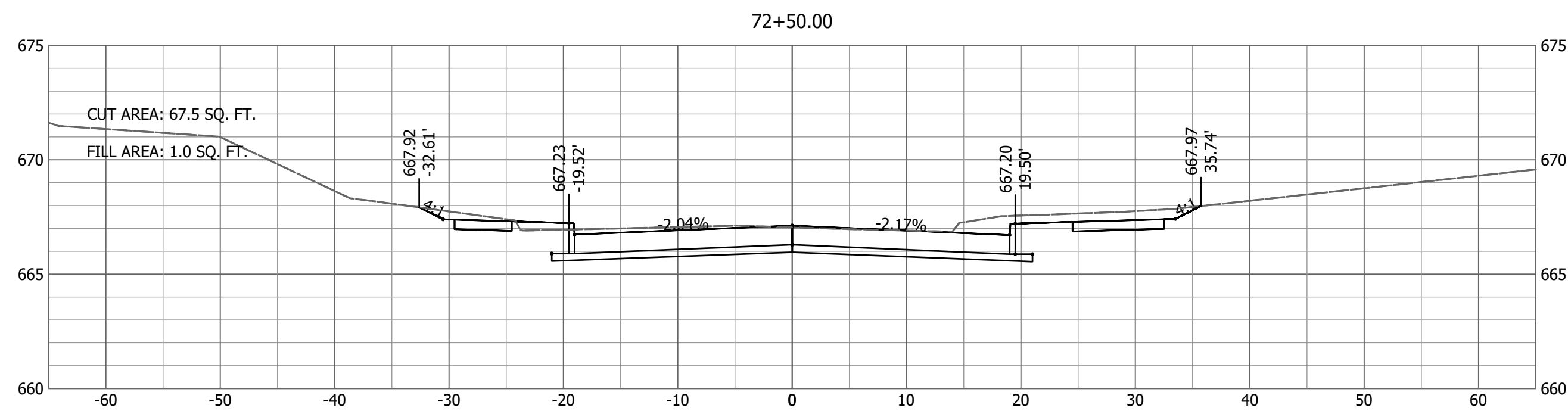
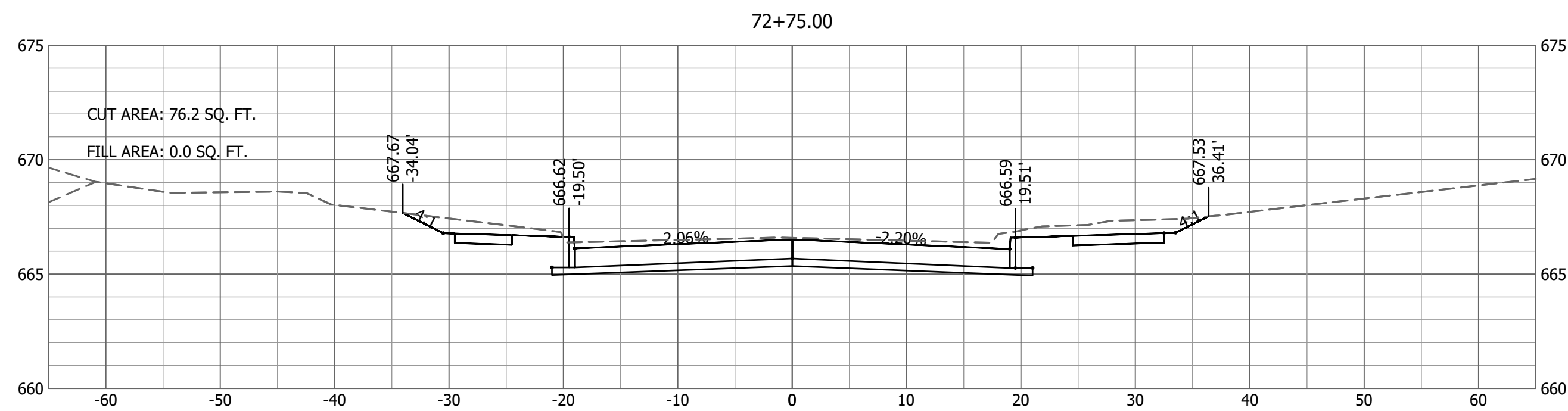
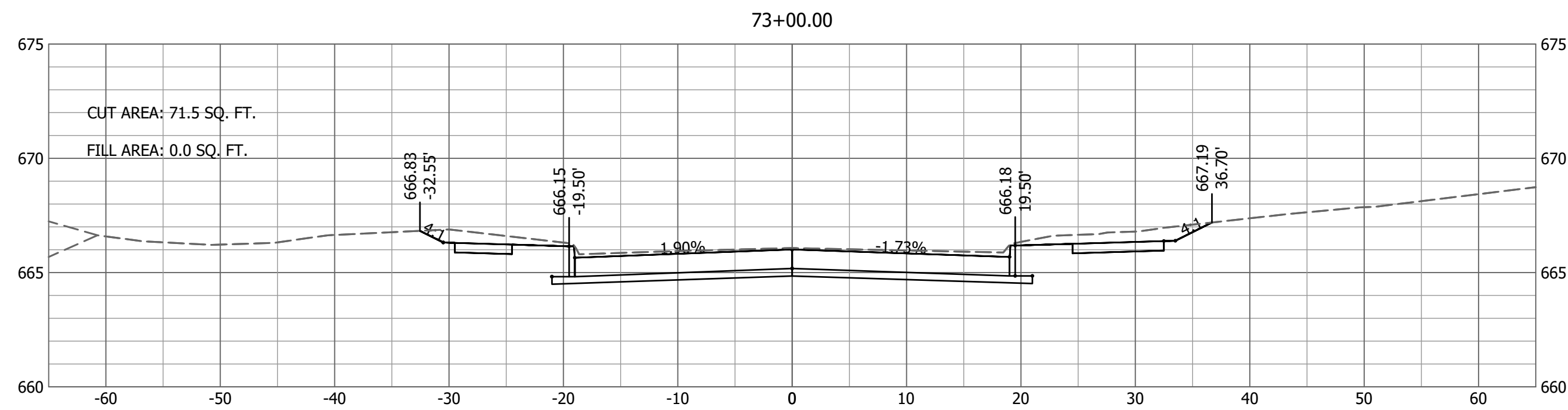
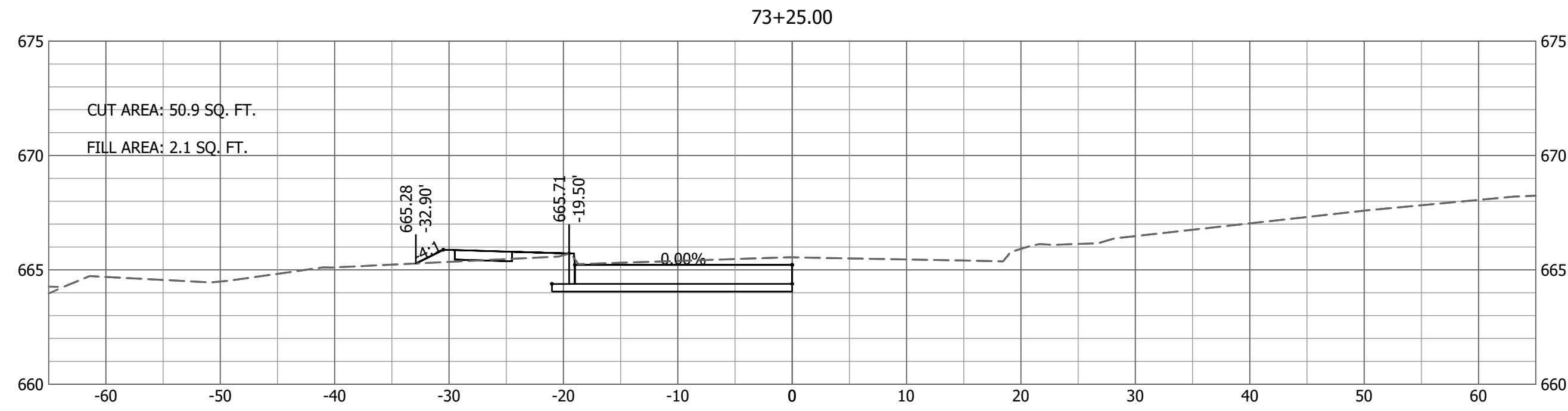
Bartlett & West
 1718 SOUTHBRIDGE DR., SUITE 100
 JEFFERSON CITY, MO 64505-4000
 PHONE 573.634.3181 - FAX 573.634.7904
 CERTIFICATE OF AUTHORITY
 NO. 000187 - ENGINEERING
 www.bartlettwest.com

City of Columbia,
 Missouri
 Department of
 Public Works

NOT FOR CONSTRUCTION

File No.	16137.400
Scale:	AS NOTED
Date:	APRIL 2018
Des.	APS
Dwn.	CMC
Chk.	TCK

Sheet
 31 of 37



Drawing Name: SINCLAIR_XSEC.dwg, Layout Name: SINCLAIR_XSEC.dwg, Plotted By: AFS01199, Plotted on: 5/9/2018 4:52:08 PM

No.	Date	By	Revision

NIFONG & SINCLAIR AND VAWTER
SCHOOL & OLD MILL CREEK
 CROSS SECTIONS
 SINCLAIR RD
 STA 72+50 TO 73+50

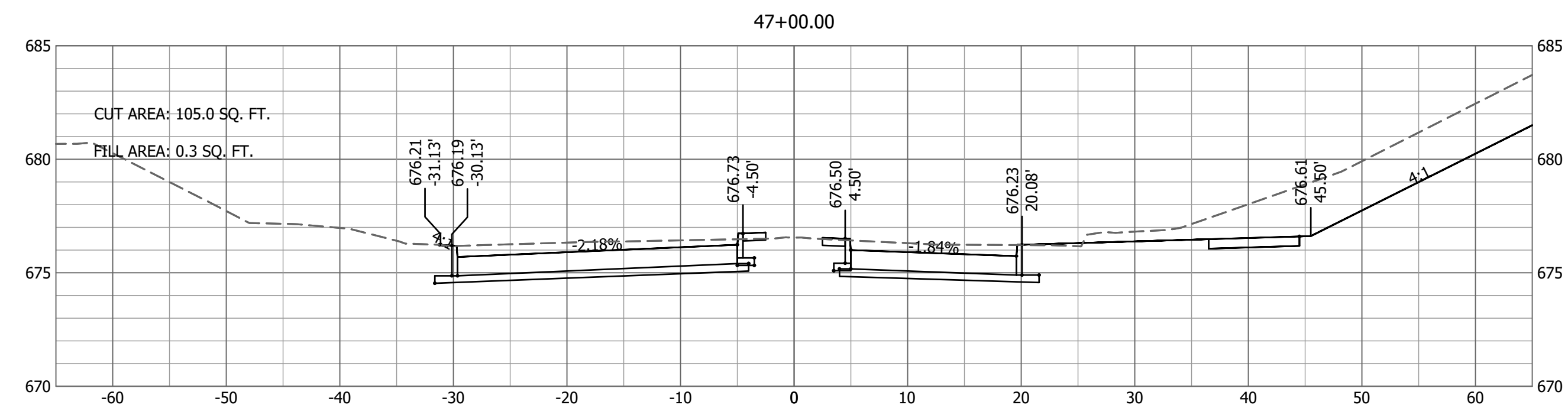
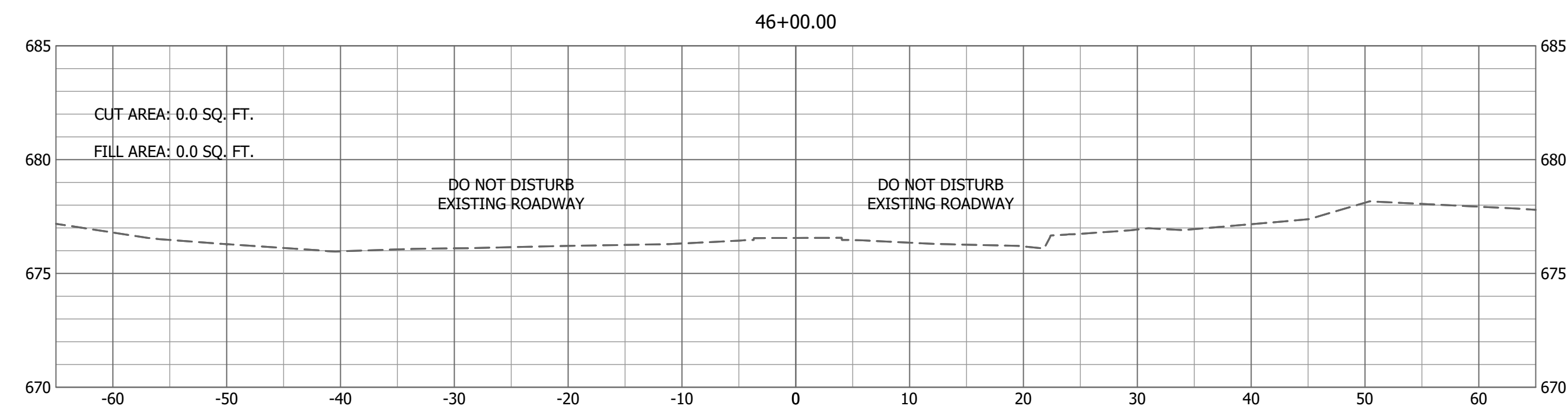
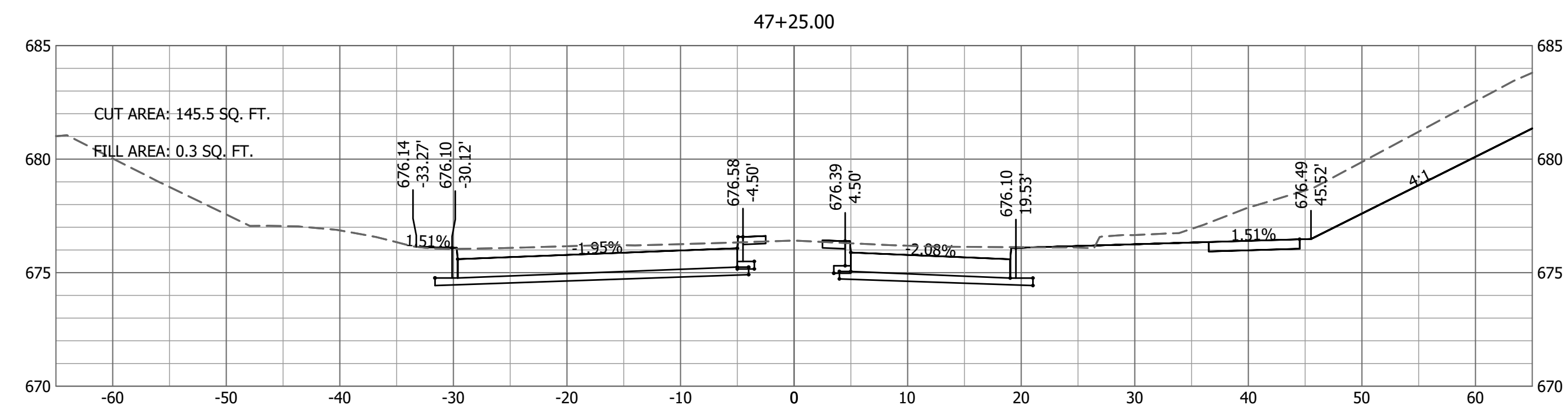
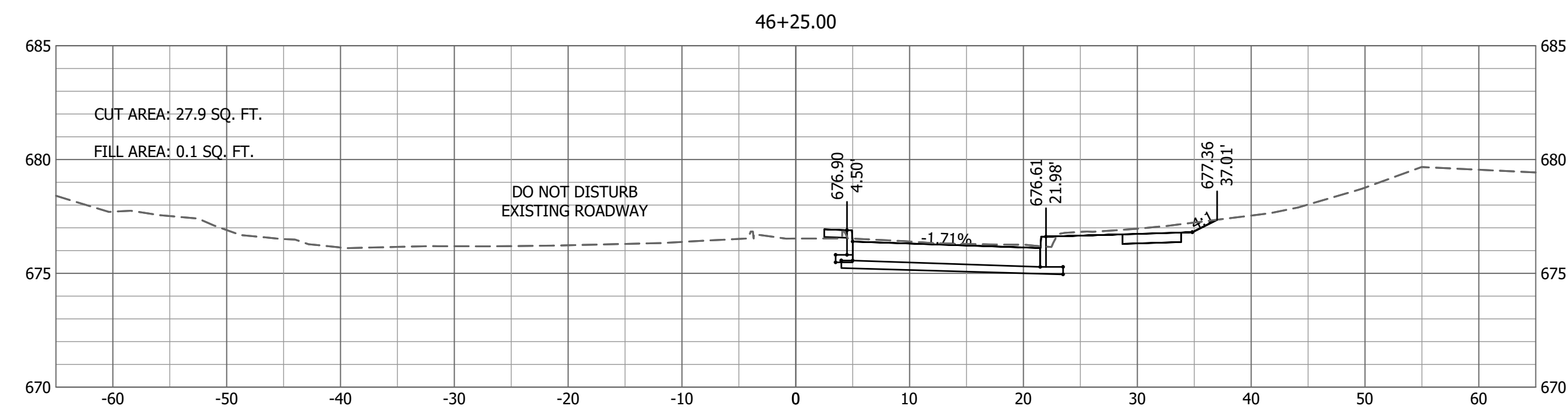
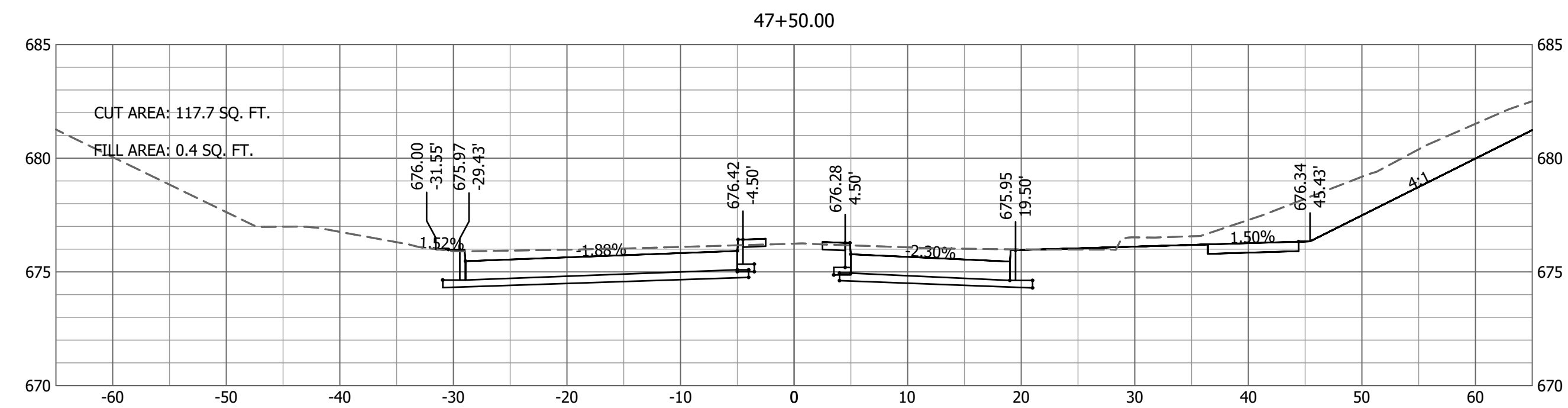
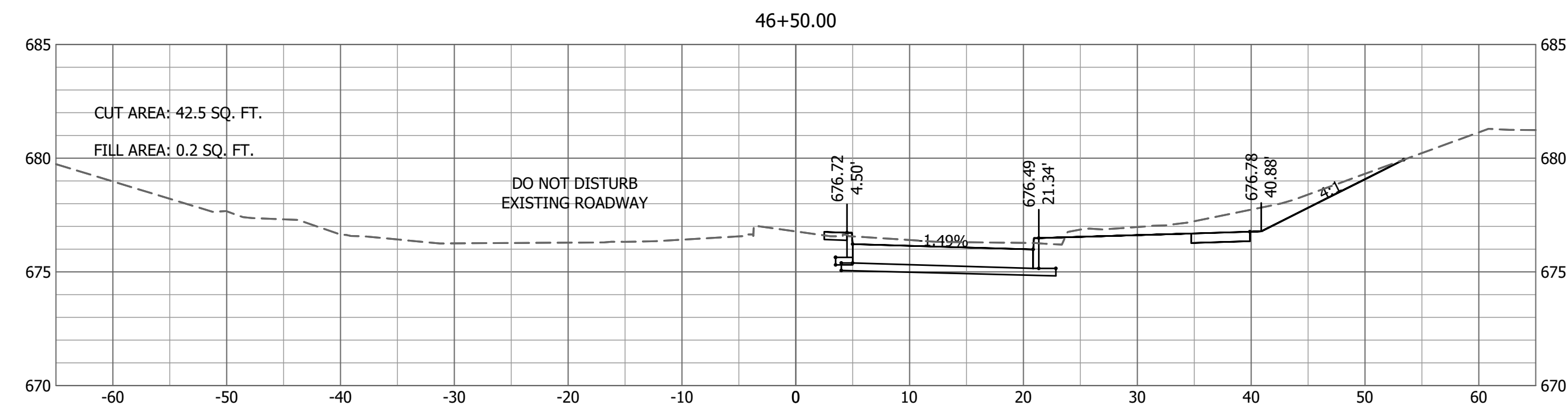
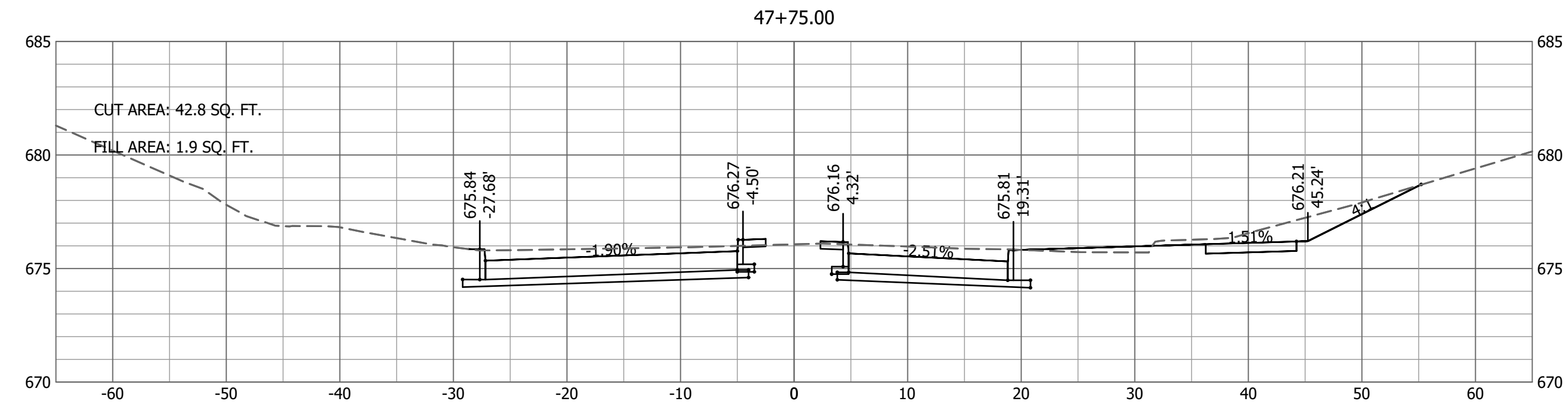
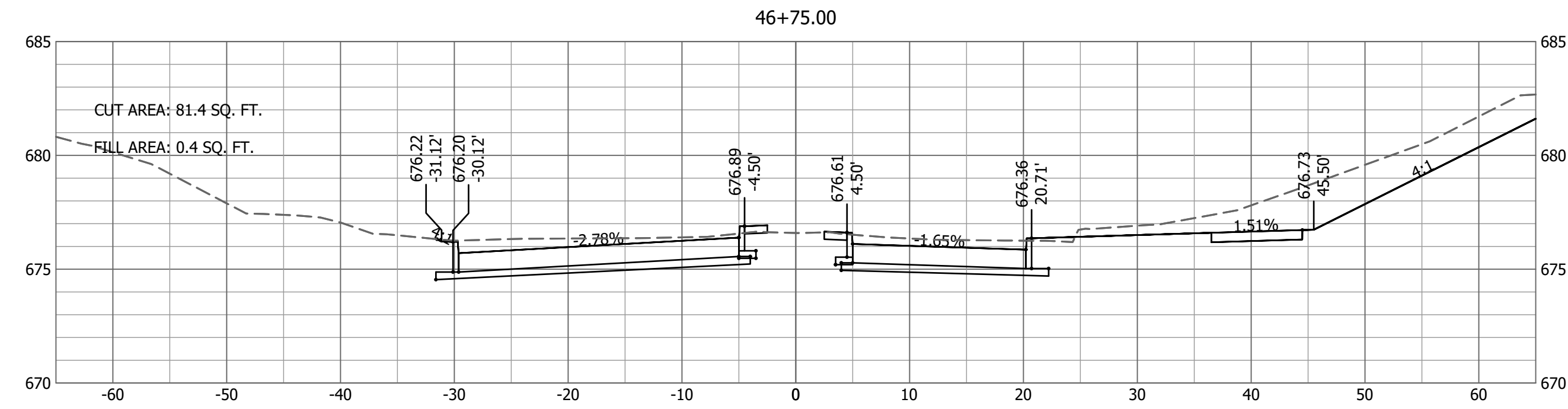
Bartlett & West
 1718 SOUTHBRIDGE DR., SUITE 100 -
 JEFFERSON CITY, MO 64505-4000
 PHONE 573.854.3181 - FAX 573.854.7904
 CERTIFICATE OF AUTHORITY
 NO. 000187 - ENGINEERING
 www.bartlettwest.com

City of Columbia,
 Missouri
 Department of
 Public Works

NOT FOR CONSTRUCTION

File No.	16137.400
Scale:	AS NOTED
Date:	APRIL 2018
Des.	APS
Dwn.	CMC
Chk.	TCK

Sheet
 32 of 37



Drawing Name: c:\pawdata\lopead\laps01199\ans2207516137_400C_X_Sections.dwg Layout Name: NIFONG XSEC 01 Plotted By: AFS01199 Plotted on: 5/9/2018 4:52:36 PM

No.	Date	By	Revision

**NIFONG & SINCLAIR AND VAWTER
SCHOOL & OLD MILL CREEK**

CROSS SECTIONS
NIFONG BLVD
STA 46+00 TO 47+75

Bartlett & West

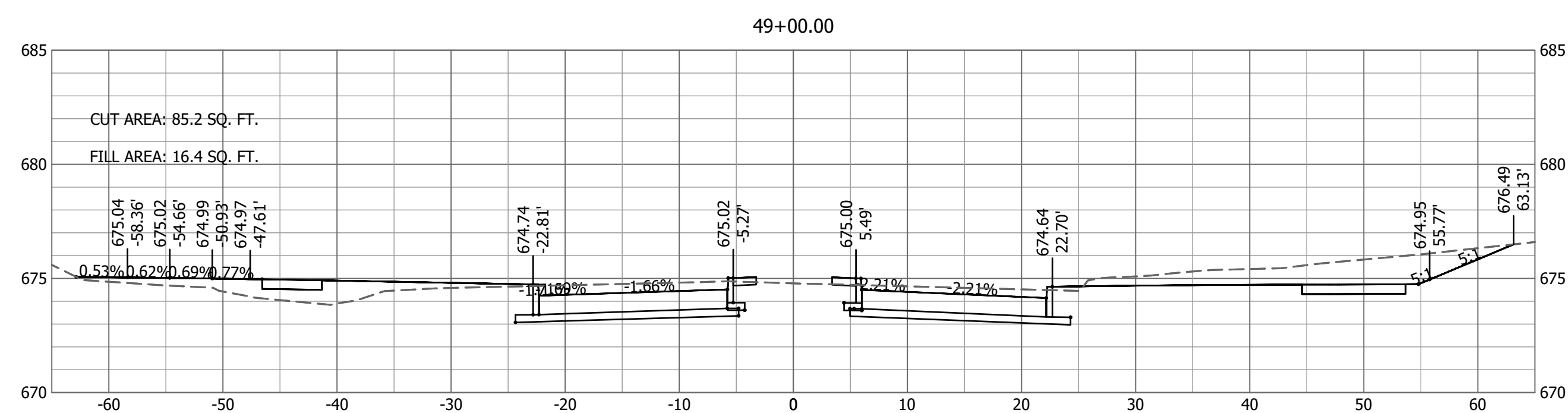
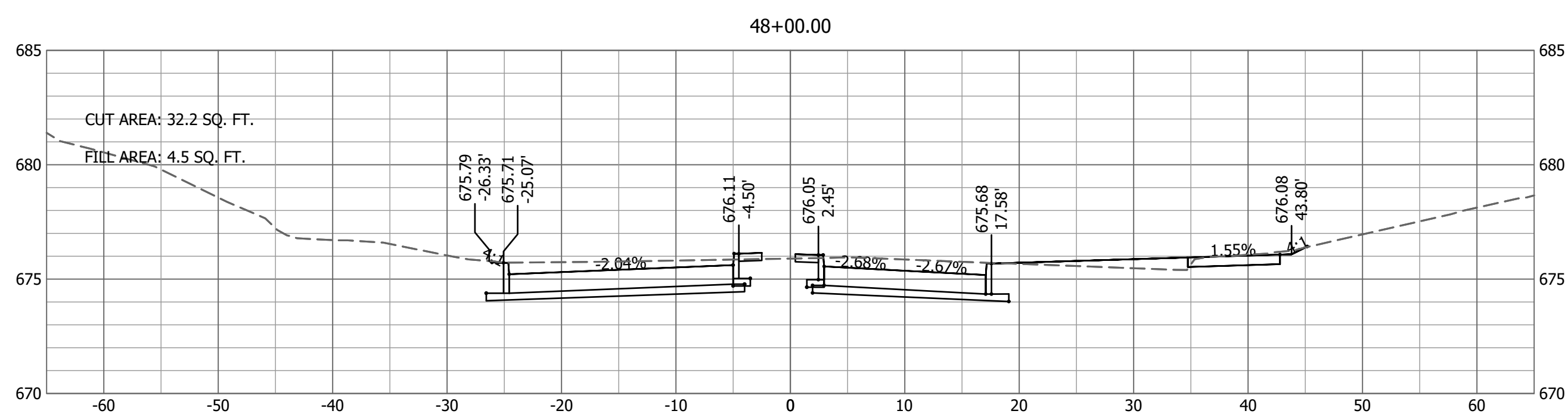
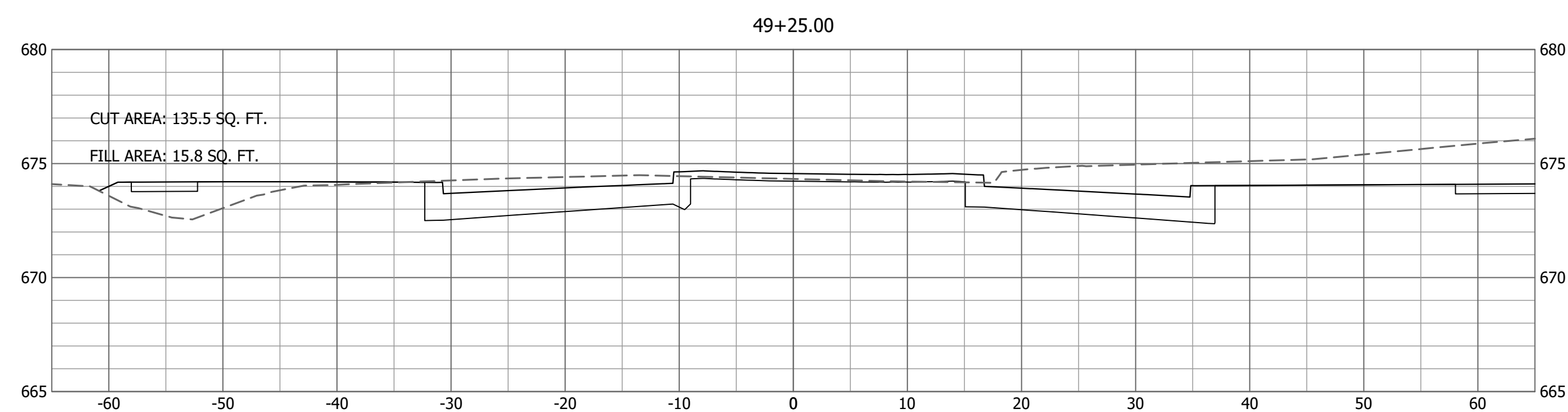
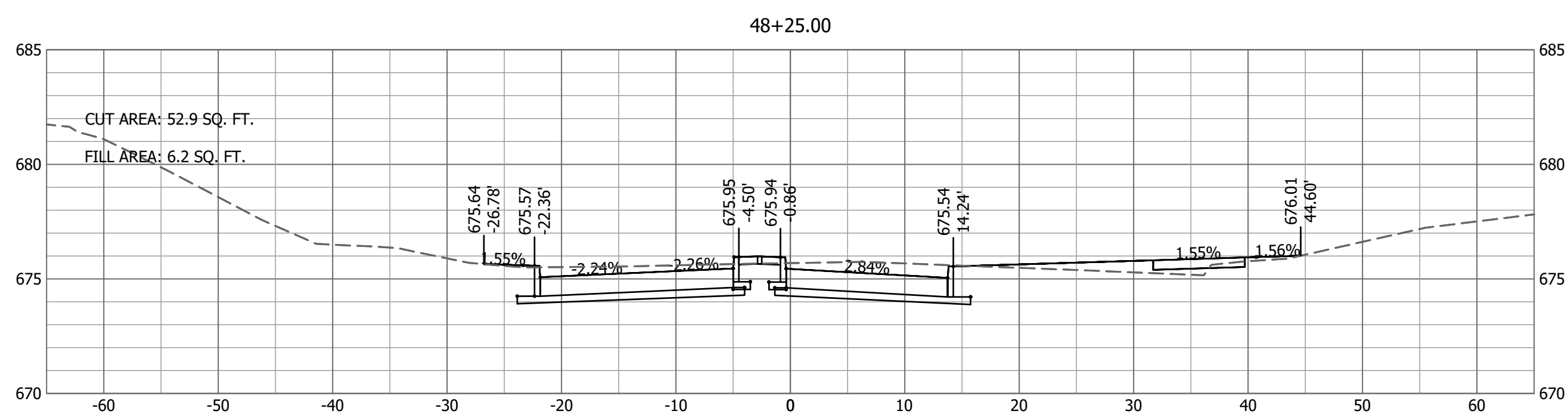
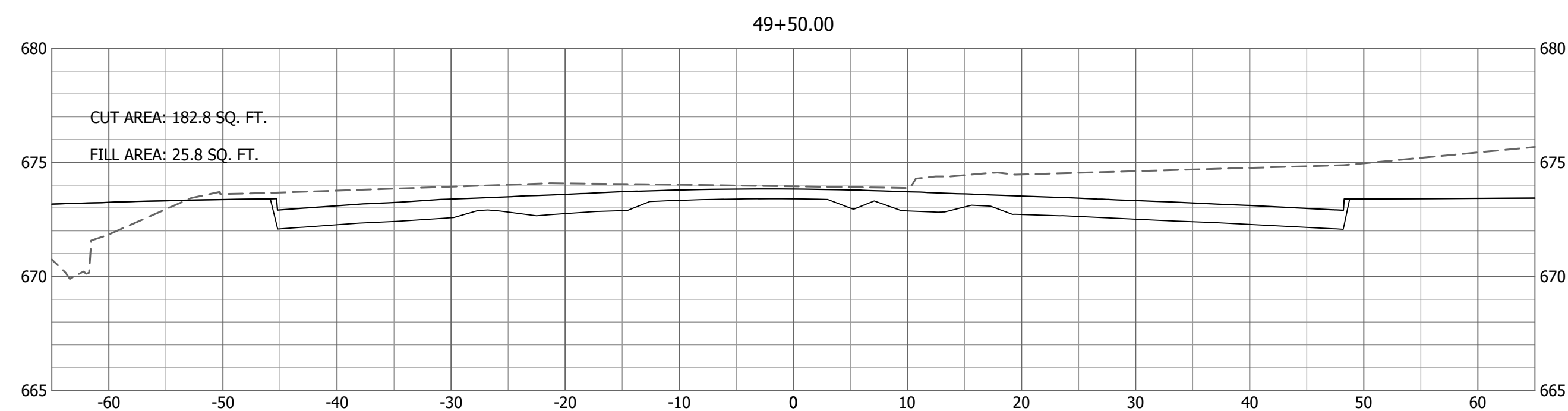
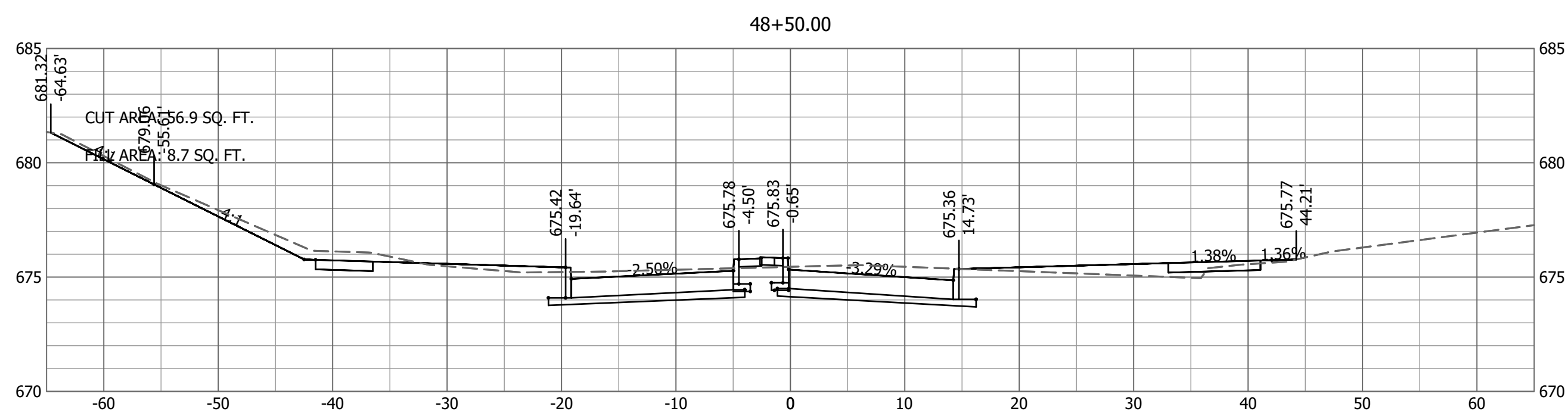
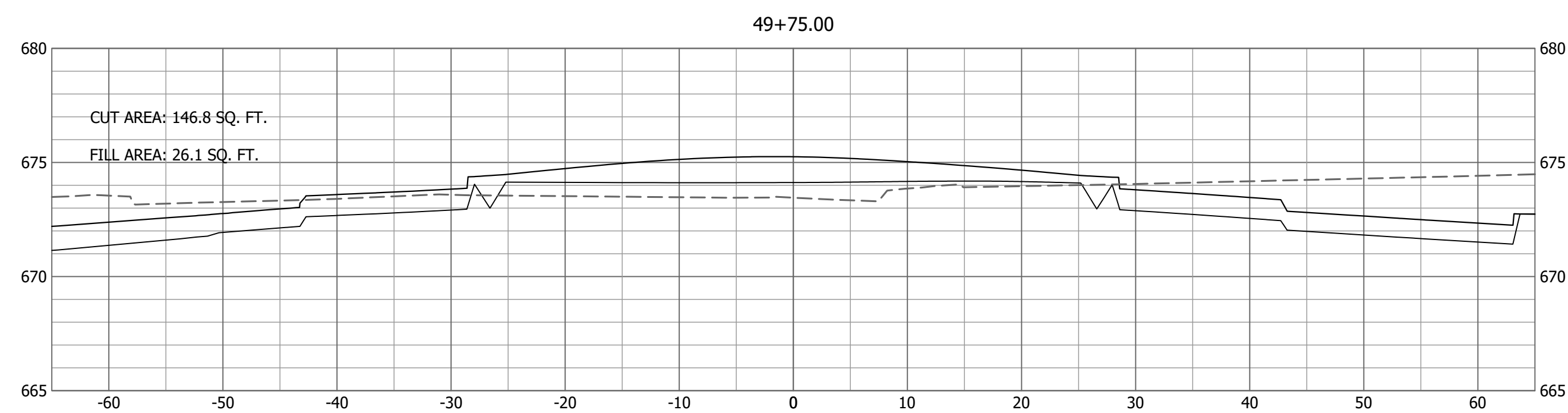
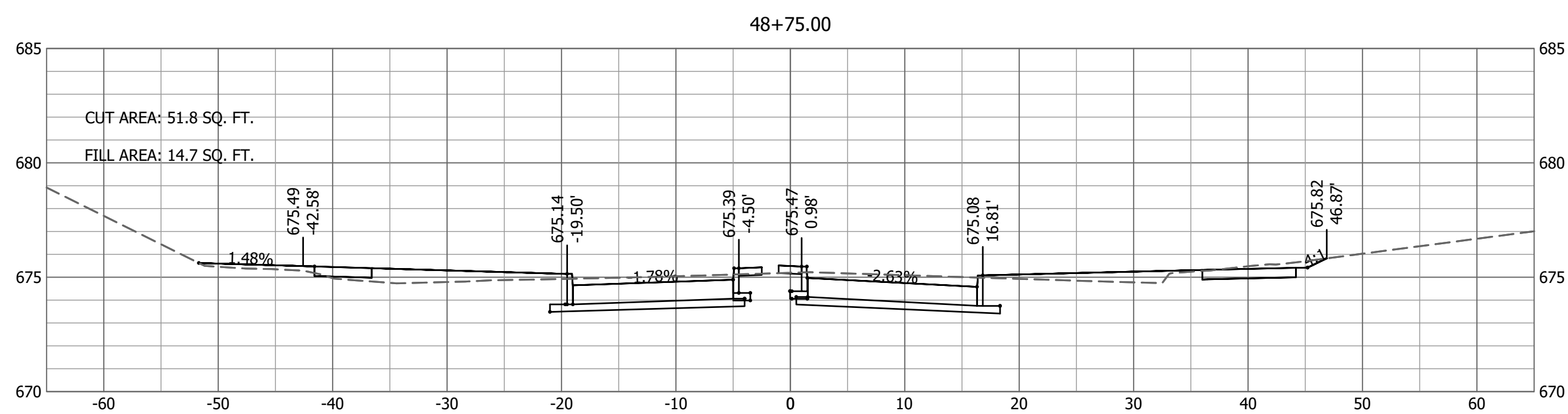
1718 SOUTHBRIDGE DR., SUITE 100
JEFFERSON CITY, MO 65110-5400
PHONE 573.884.3184 - FAX 573.834.7904
CERTIFICATE OF AUTHORITY
NO. 000787 - ENGINEERING
www.bartlettwest.com

City of Columbia,
Missouri

Department of
Public Works

NOT FOR CONSTRUCTION

File No.	16137.400
Scale:	AS NOTED
Date:	APRIL 2018
Des.	APS
Dwn.	CMC
Chk.	TCK



Drawing Name: NIFONG XSEC.02 Plotted By: AP501199 Plotted on: 5/9/2018 4:52:41 PM
 Last edit on: 5/9/2018 4:46 PM by: AP501199

No.	Date	By	Revision

NIFONG & SINCLAIR AND VAWTER
SCHOOL & OLD MILL CREEK
 CROSS SECTIONS
 NIFONG BLVD
 STA 48+00 TO 49+75

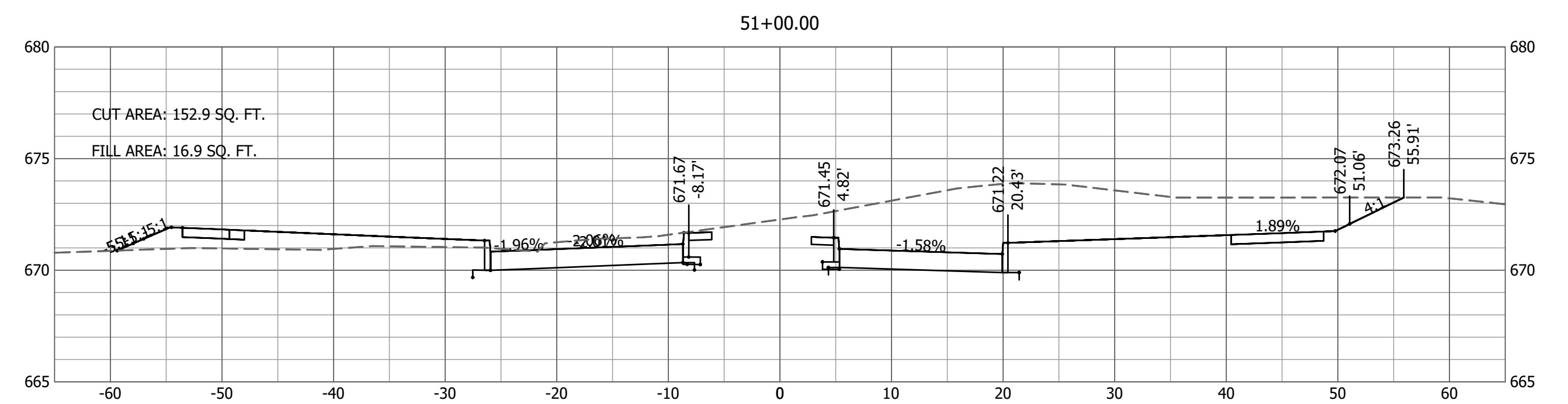
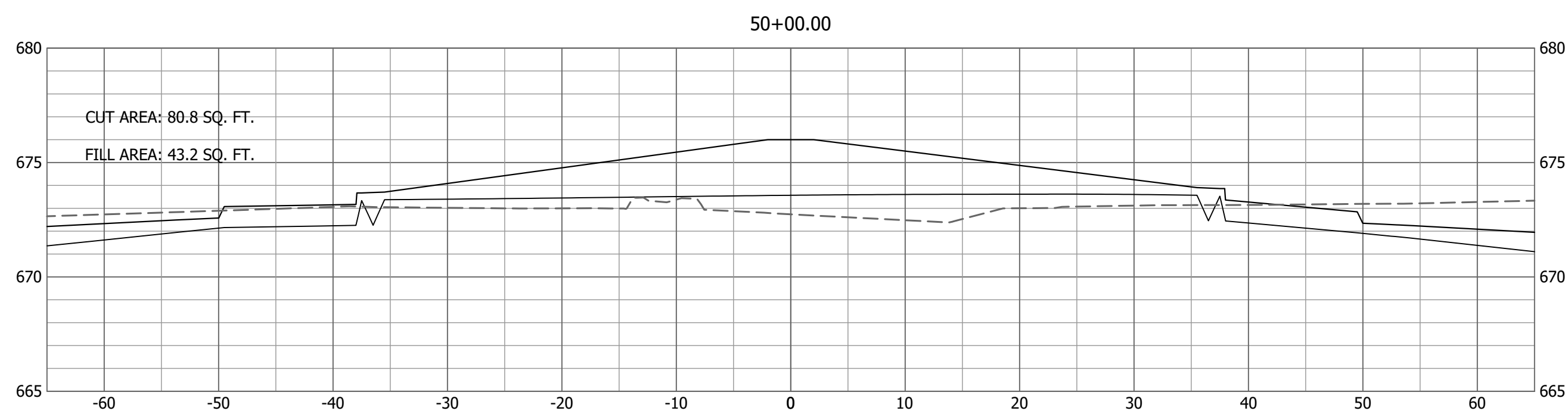
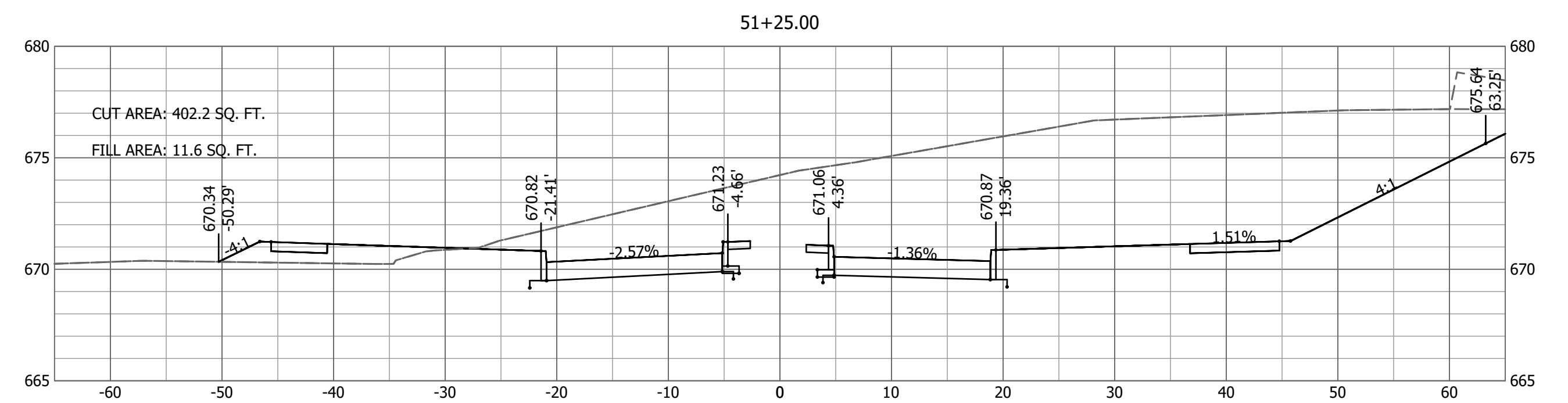
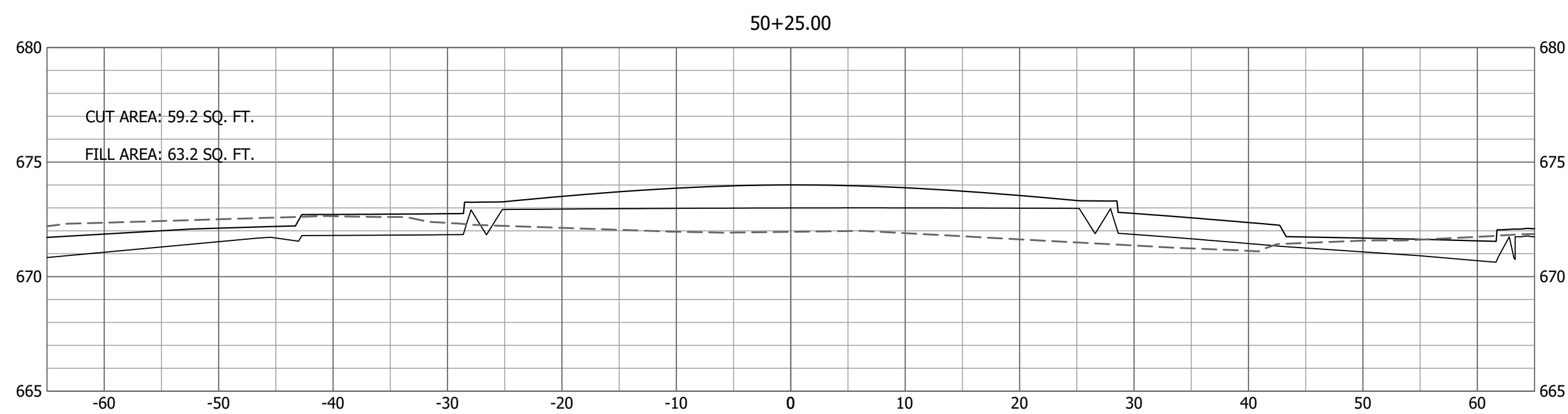
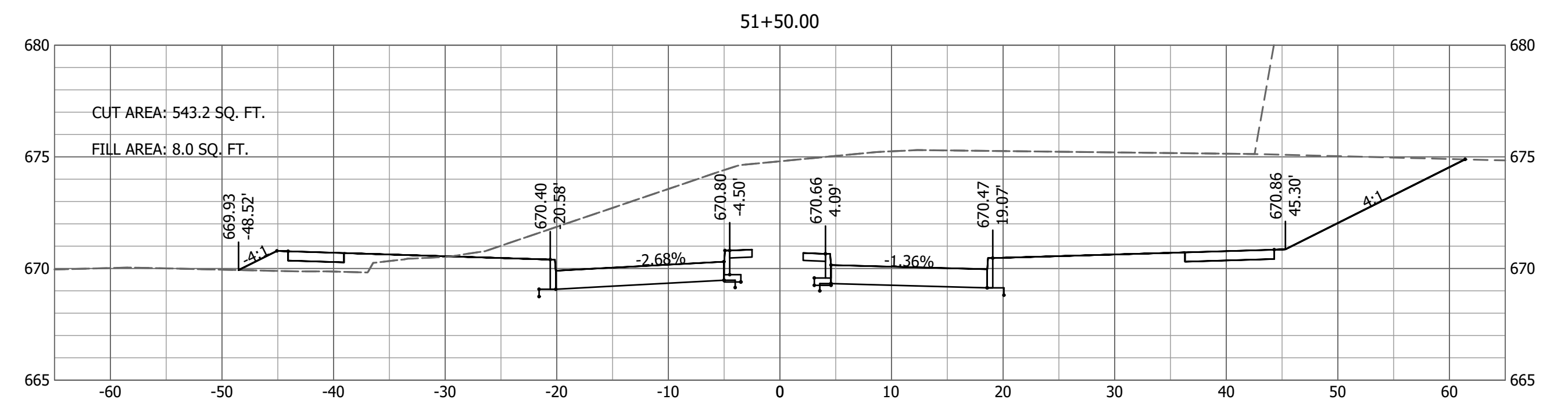
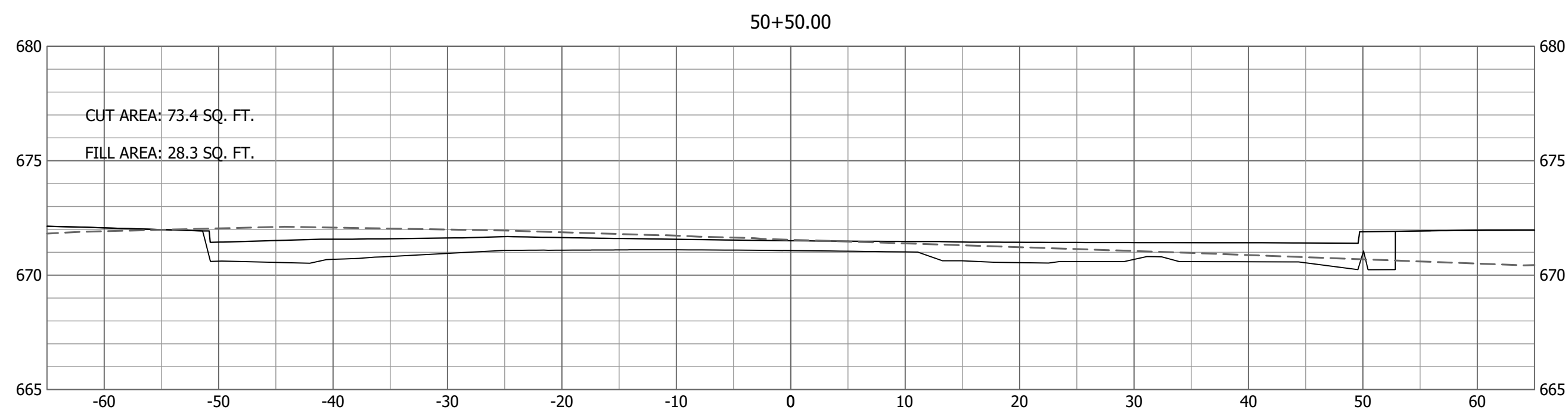
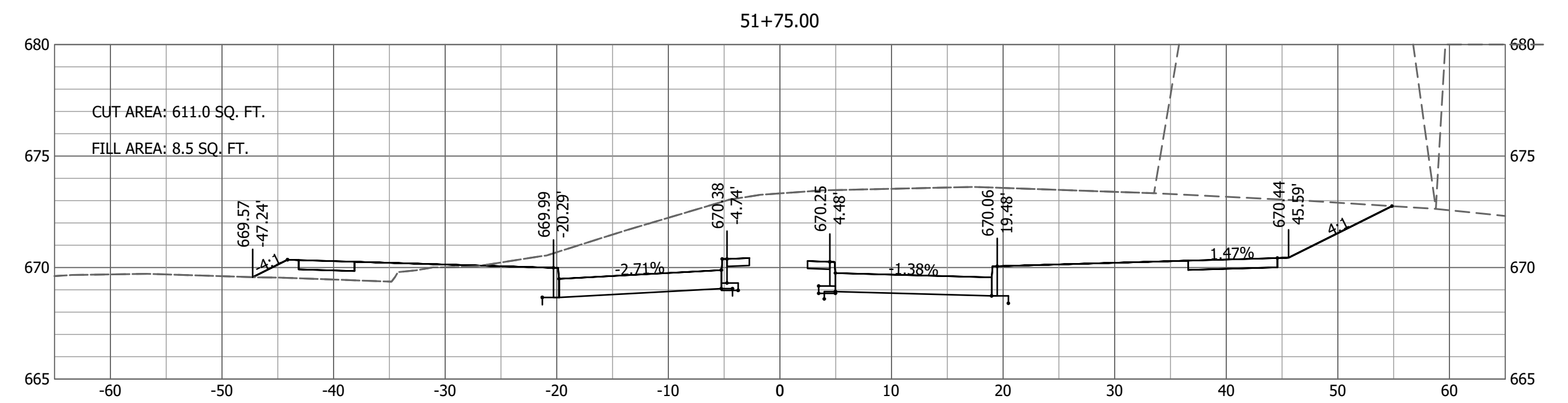
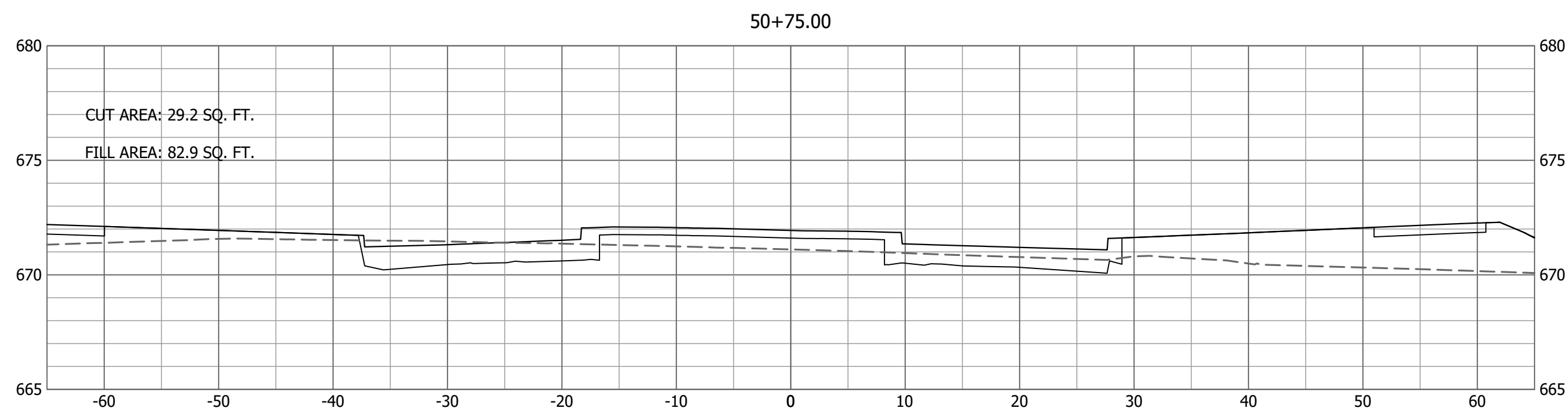
Bartlett & West
 1718 SOUTHBRIDGE DR., SUITE 100 -
 LEFFERSVILLE, MO. 65710-0100
 PHONE 573.654.3181 - FAX 573.654.7904
 CERTIFICATE OF AUTHORITY
 NO. 000107 - ENGINEERING
 www.bartlettwest.com

City of Columbia,
 Missouri
 Department of
 Public Works

NOT FOR CONSTRUCTION

File No.	16137.400
Scale:	AS NOTED
Date:	APRIL 2018
Des.	APS
Dwn.	CMC
Chk.	TCK

Sheet
 34 of 37



Last edit on: 5/9/2018 4:46 PM by: AP501199 Drawing Name: NIFONG VSEC 03 Plotted By: AP501199 Plotted on: 5/9/2018 4:52:57 PM

No.	Date	By	Revision

NIFONG & SINCLAIR AND VAWTER
SCHOOL & OLD MILL CREEK
 CROSS SECTIONS
 NIFONG BLVD
 STA 50+00 TO 51+75

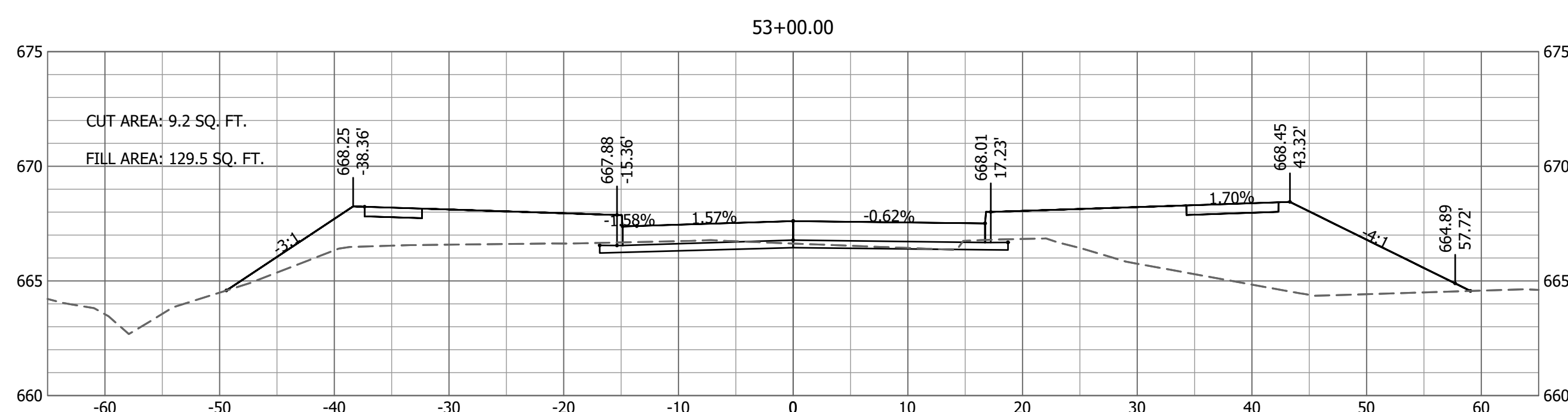
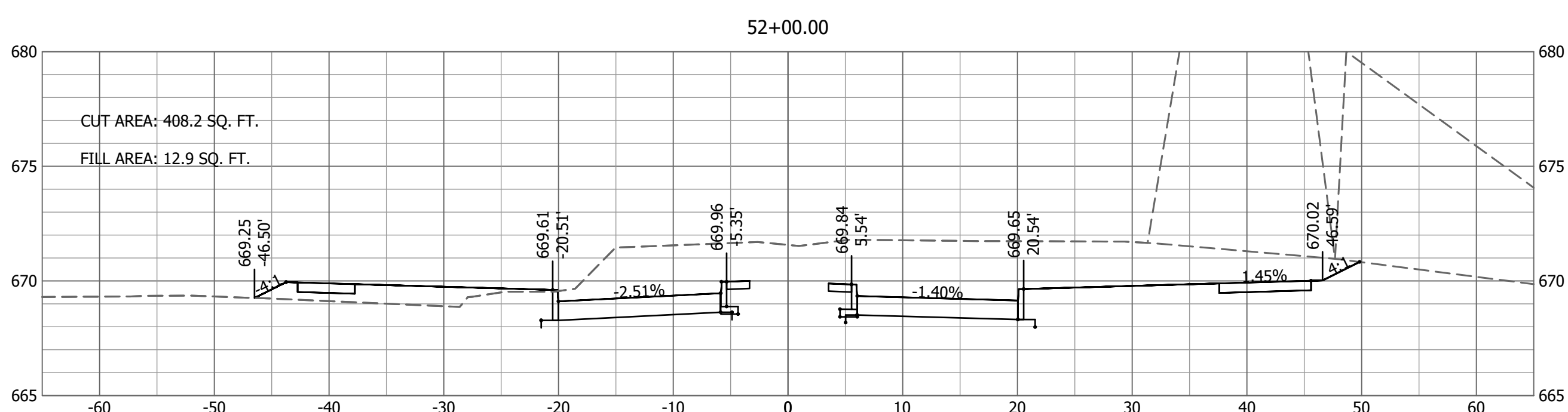
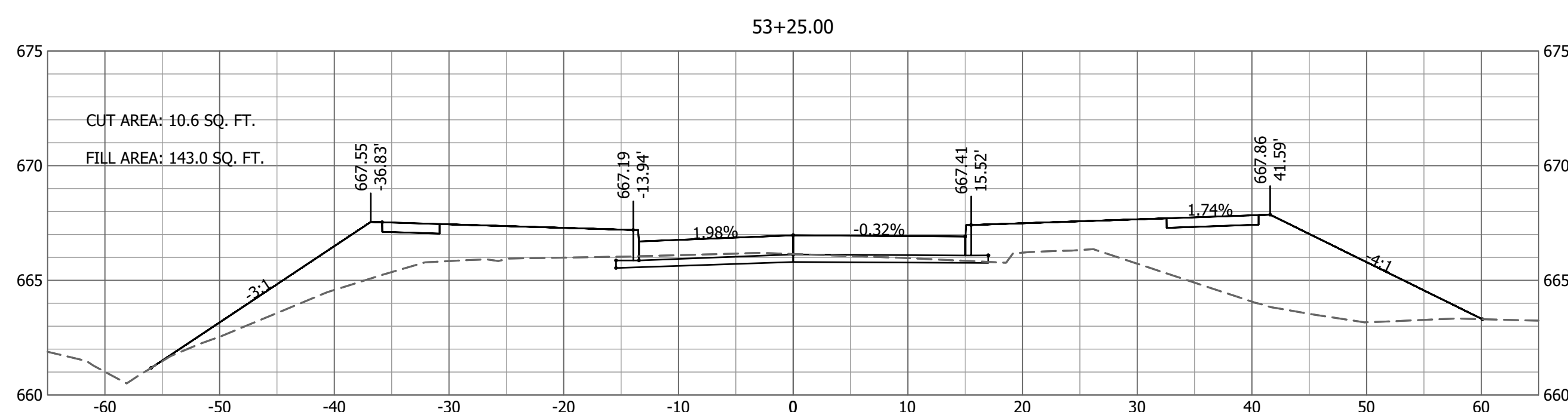
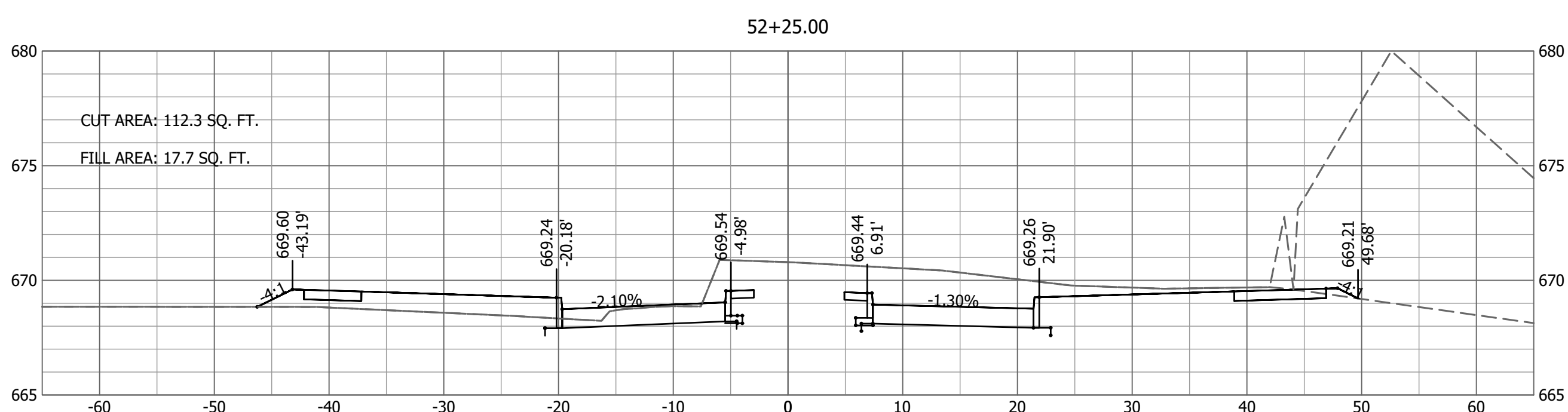
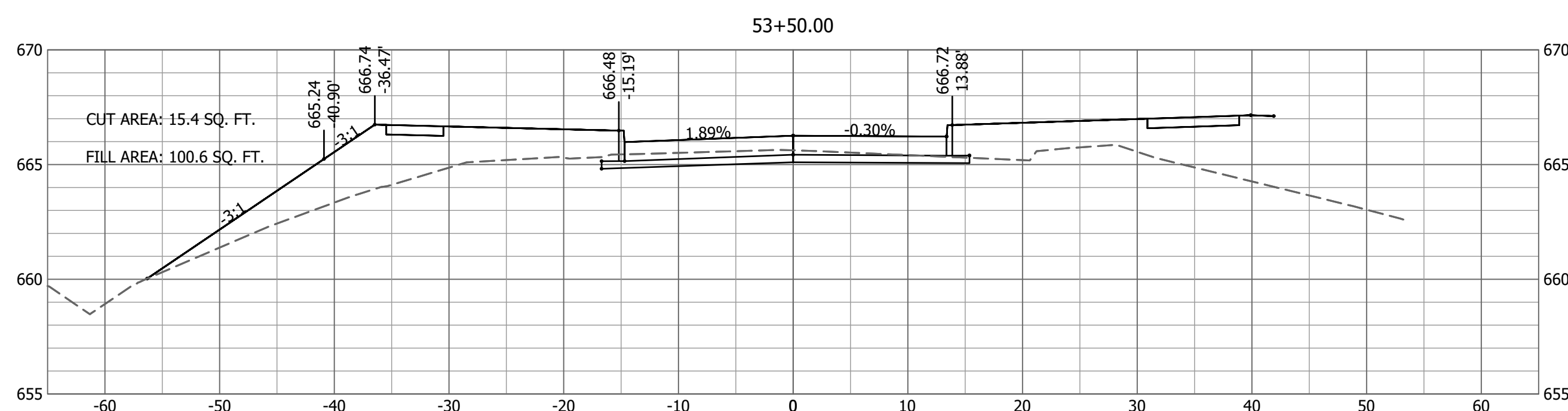
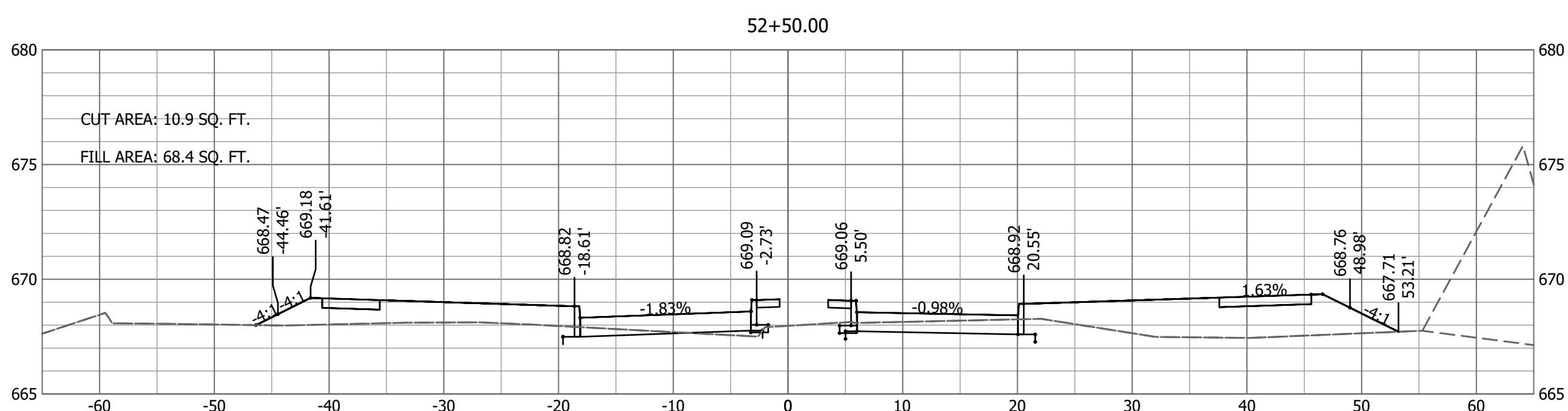
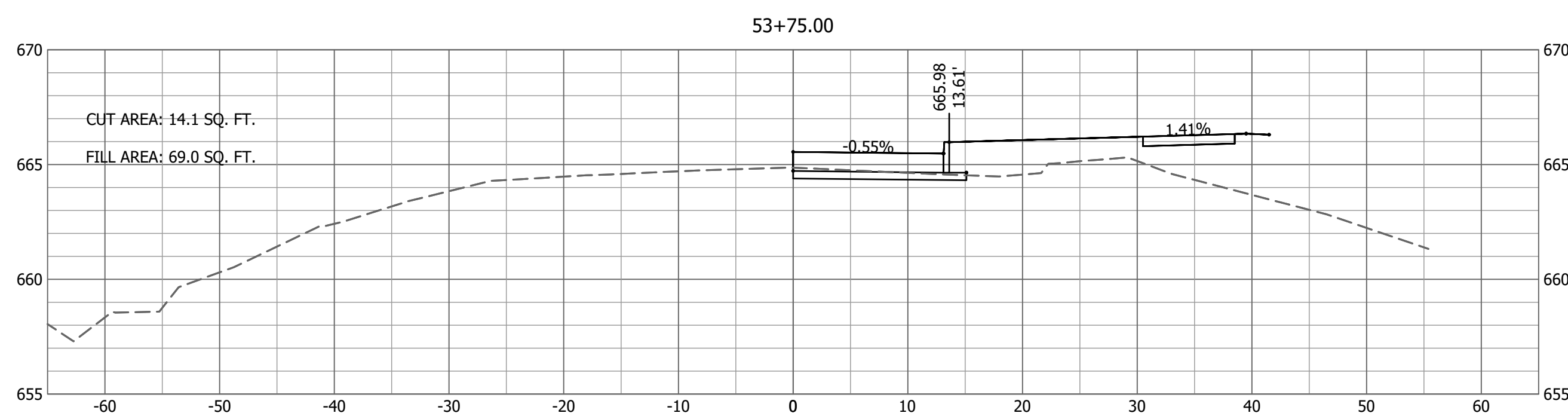
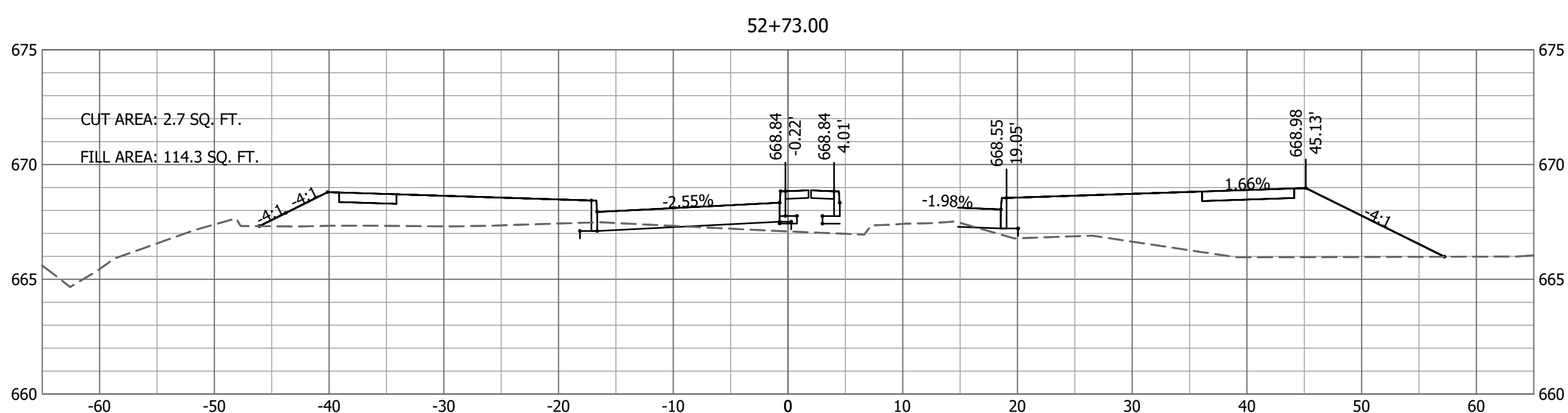
Bartlett & West
 1718 SOUTHBRIDGE DR., SUITE 100 -
 LEFFERSVILLE, MO 65705-4001
 PHONE 573.654.3181 - FAX 573.654.7904
 CERTIFICATE OF AUTHORITY
 NO. 000187 - ENGINEERING
 www.bartlettwest.com

City of Columbia,
 Missouri

Department of
 Public Works

NOT FOR CONSTRUCTION

File No.	16137.400
Scale:	AS NOTED
Date:	APRIL 2018
Des.	APS
Dwn.	CMC
Chk.	TCK



No.	Date	By	Revision

NIFONG & SINCLAIR AND VAWTER
SCHOOL & OLD MILL CREEK
 CROSS SECTIONS
 NIFONG BLVD
 STA 52+00 TO 53+75

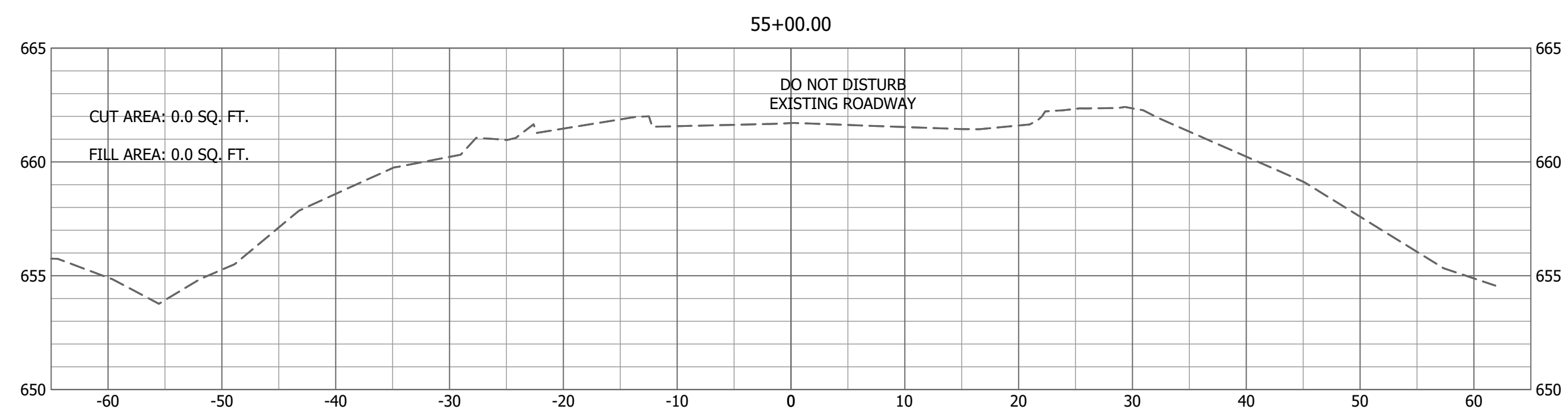
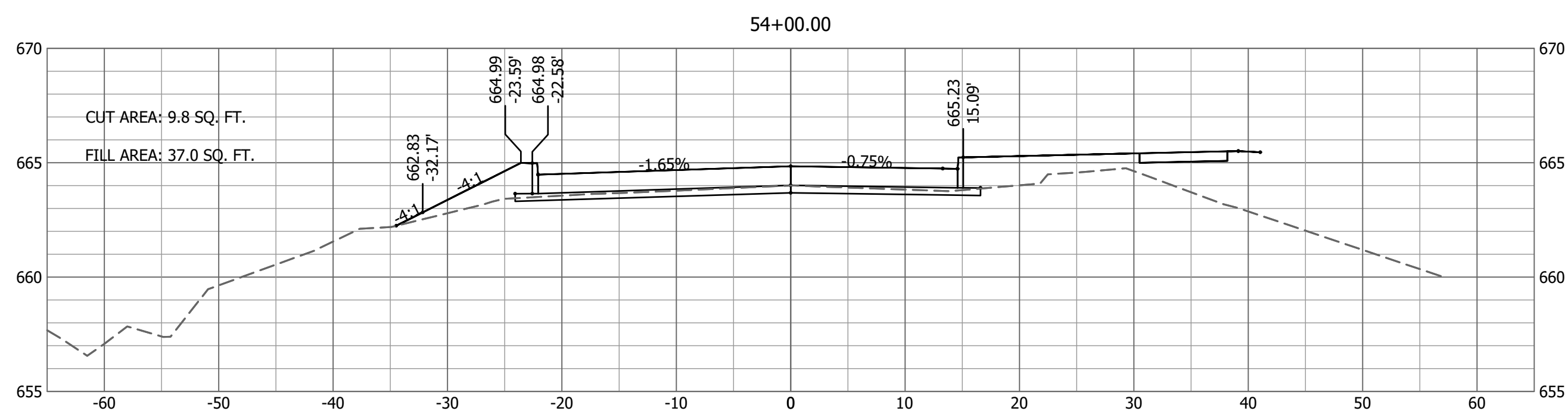
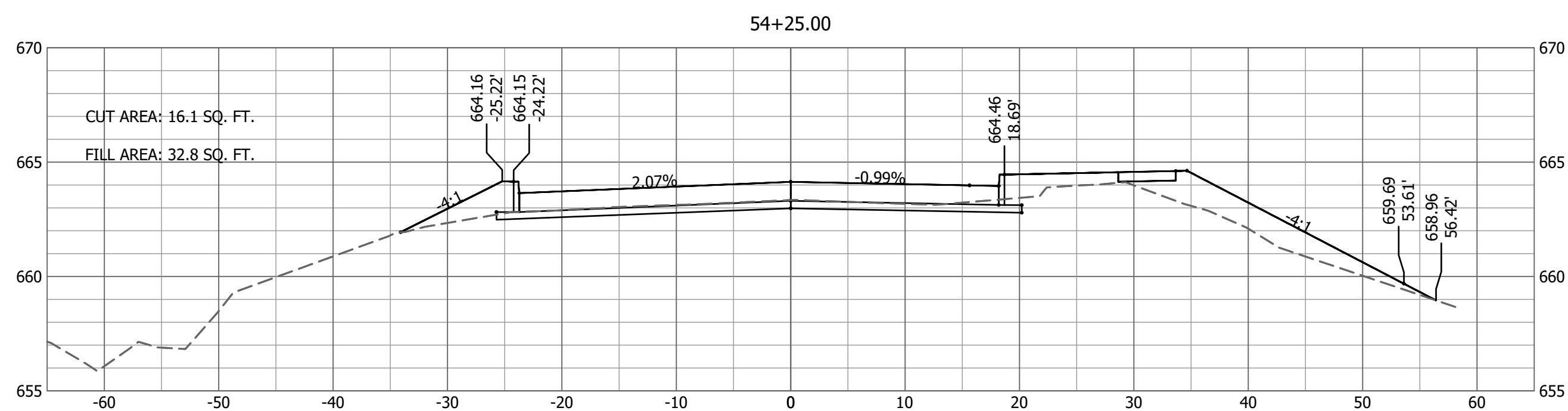
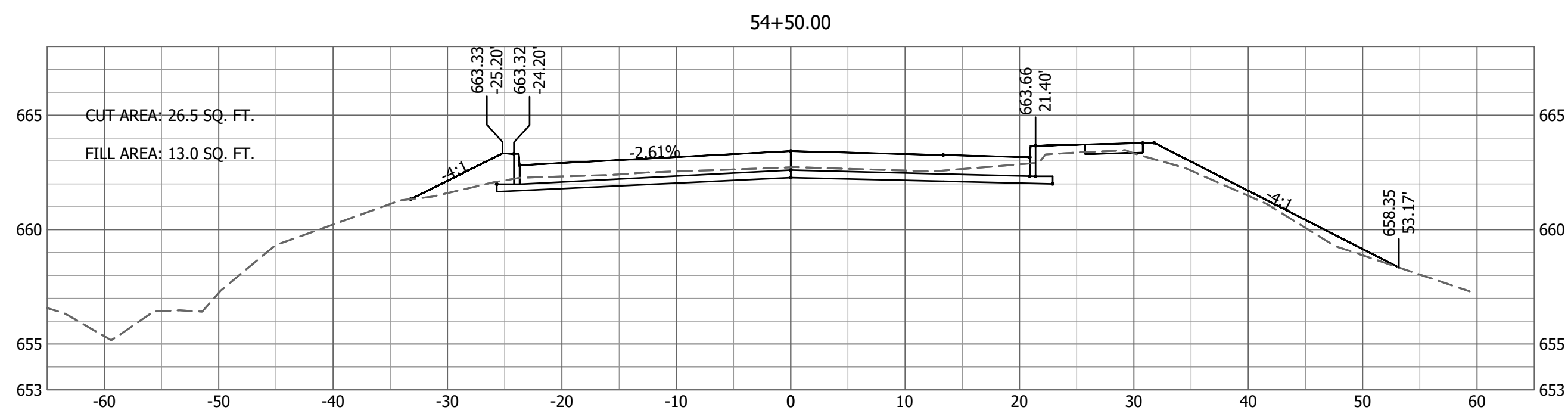
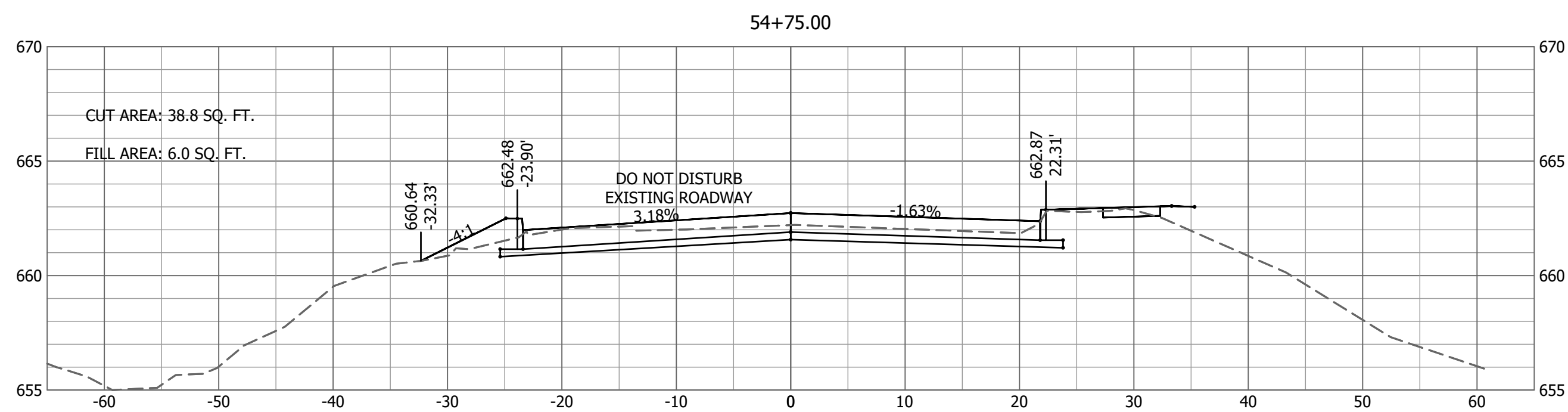
Bartlett & West
 1718 SOUTHBRIDGE DR., SUITE 100
 JEFFERSON CITY, MO 65105-4001
 PHONE 573.854.3181 - FAX 573.854.7904
 CERTIFICATE OF AUTHORITY
 NO. 000107 - ENGINEERING
 www.bartlettwest.com

City of Columbia,
 Missouri
 Department of
 Public Works

NOT FOR CONSTRUCTION

File No.	16137.400
Scale:	AS NOTED
Date:	APRIL 2018
Des.	APS
Dwn.	CMC
Chk.	TCK

Drawing Name: C:\pawdata\topsead\lps01199\lms207516137_400C_X_Sections.dwg Layout Name: NIFONG XSEC 04 Plotted By: APS01199 Plotted on: 5/9/2018 4:53:11 PM
 Last edit on: 5/9/2018 4:46 PM by: APS01199



Drawing Name: NIFONG VSEC 05 Plotted By: AP501199 Plotted on: 5/9/2018 4:53:26 PM
Last edit on: 5/9/2018 4:46 PM by: AP501199
Layout Name: NIFONG VSEC 05 Plotted By: AP501199 Plotted on: 5/9/2018 4:53:26 PM

No.	Date	By	Revision

NIFONG & SINCLAIR AND VAWTER
SCHOOL & OLD MILL CREEK

CROSS SECTIONS
NIFONG BLVD
STA 54+00 TO 55+00

Bartlett & West

1718 SOUTHWEST DR., SUITE 100
JEFFERSON CITY, MO 65105-4000
PHONE 573.634.3181 - FAX 573.634.7904
CERTIFICATE OF AUTHORITY
NO. 000187 - ENGINEERING
www.bartlettwest.com

City of Columbia,
Missouri

Department of
Public Works

NOT FOR CONSTRUCTION

File No.	16137.400
Scale:	AS NOTED
Date:	APRIL 2018
Des.	APS
Dwn.	CMC
Chk.	TCK