

#18-5: The Villas at Old Hawthorne PD Plan Major Amendment



Roads	Boone County Zoning
City Zoning	Columbia City Limit
Parcels	CityViewparcels

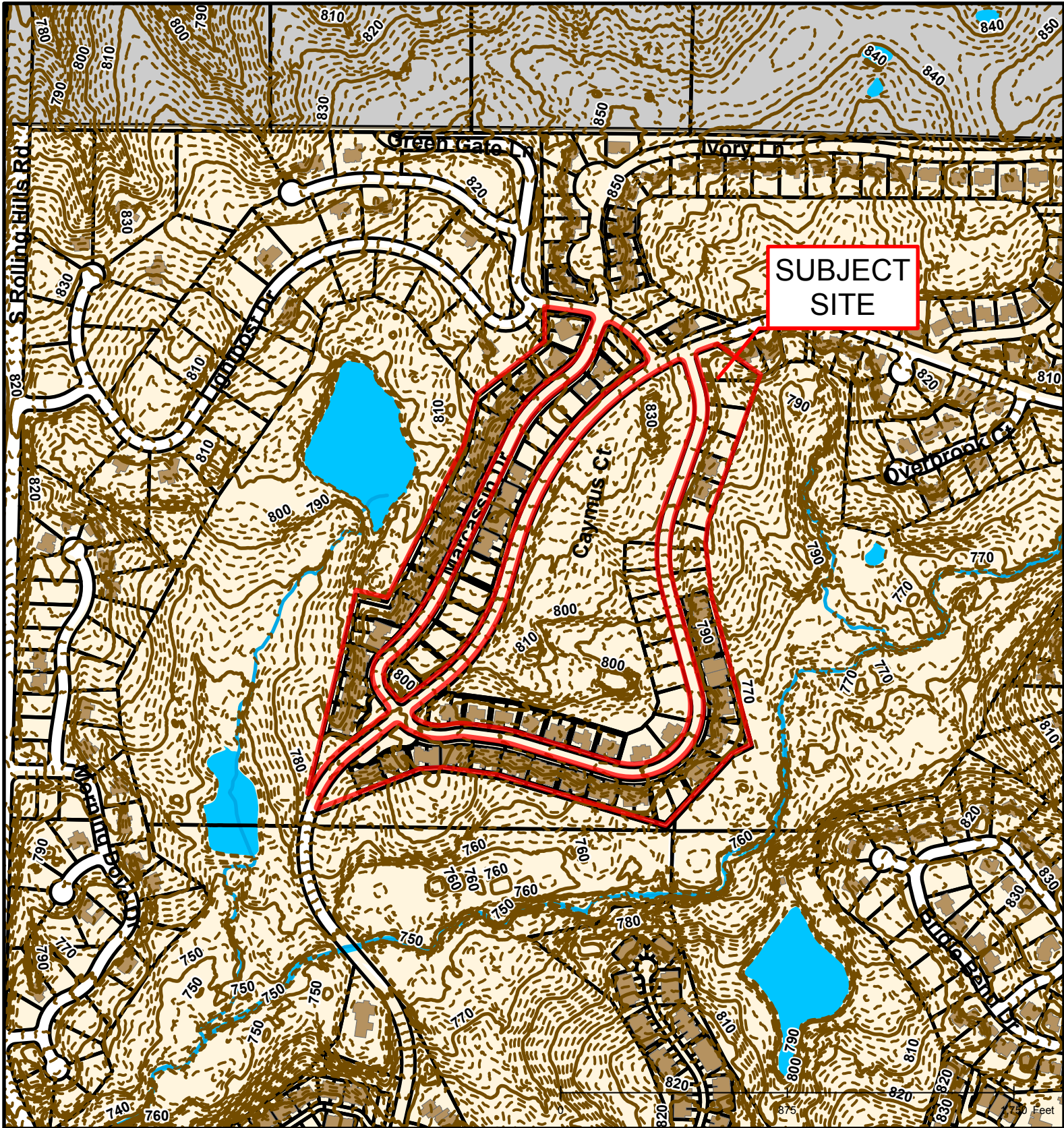


Created by The City of Columbia - Community Development Department

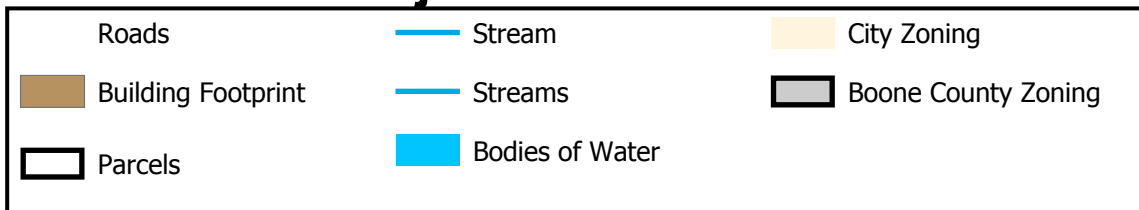
Parcel Data Source: Boone County Assessor

2015 Imagery: Boone County Assessor's Office

Hillshade Data: Boone County GIS Office



#18-5: The Villas at Old Hawthorne PD Plan Major Amendment

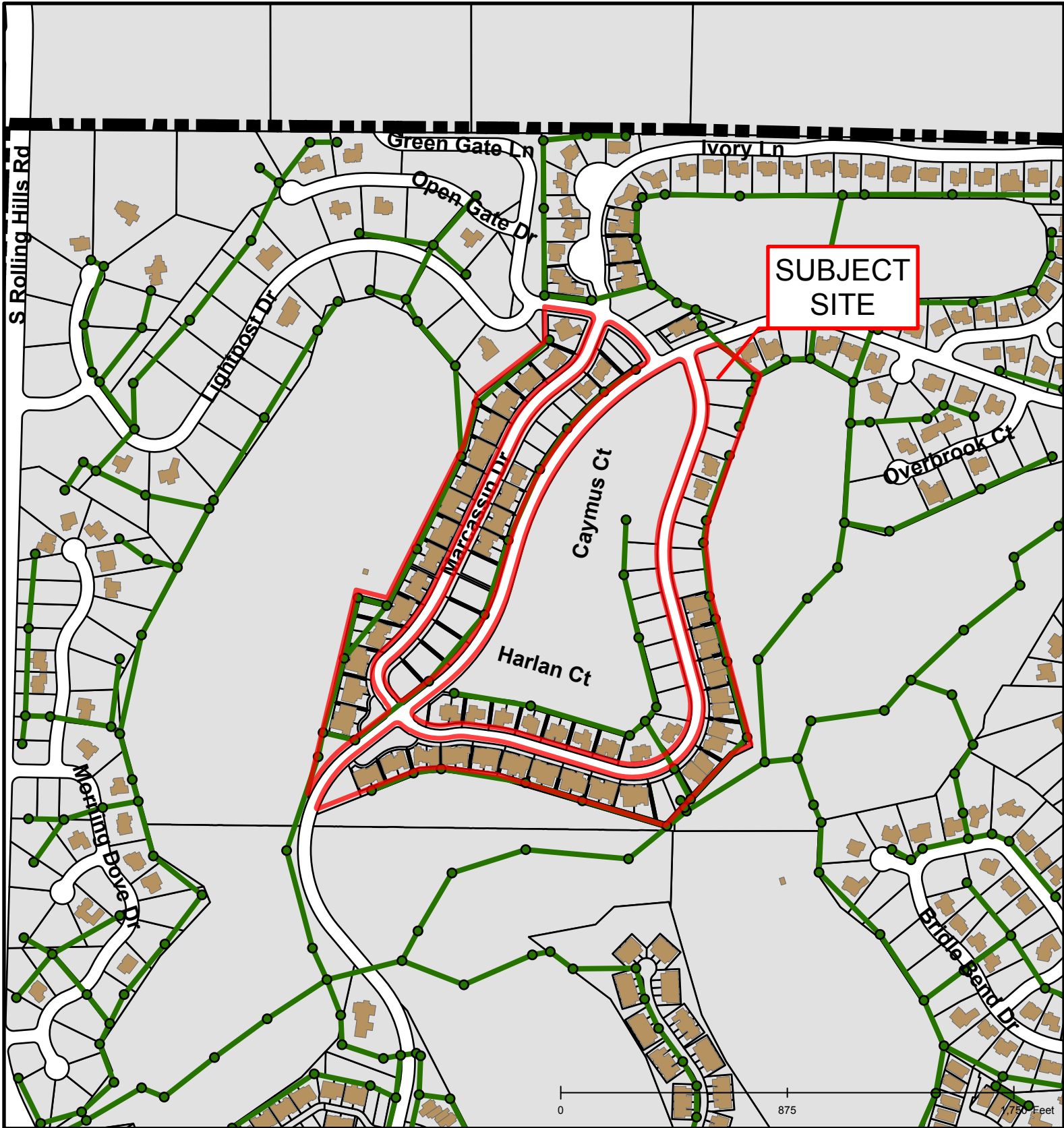


Created by The City of Columbia - Community Development Department

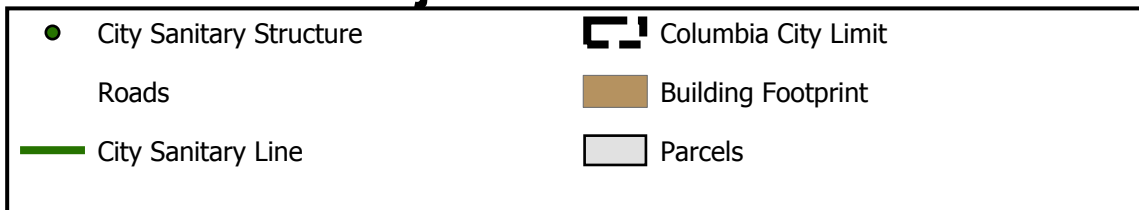
Parcel Data Source: Boone County Assessor

2015 Imagery: Boone County Assessor's Office

Hillshade Data: Boone County GIS Office



#18-5: The Villas at Old Hawthorne PD Plan Major Amendment



Created by The City of Columbia - Community Development Department

Parcel Data Source: Boone County Assessor

2015 Imagery: Boone County Assessor's Office

Hillshade Data: Boone County GIS Office