








# #17-64: Branham-Renfro Subdivision - Plat 2 Final Plat, Variance

	Roads		Columbia City Limit
	City Zoning		CityViewparcels
	Parcels		

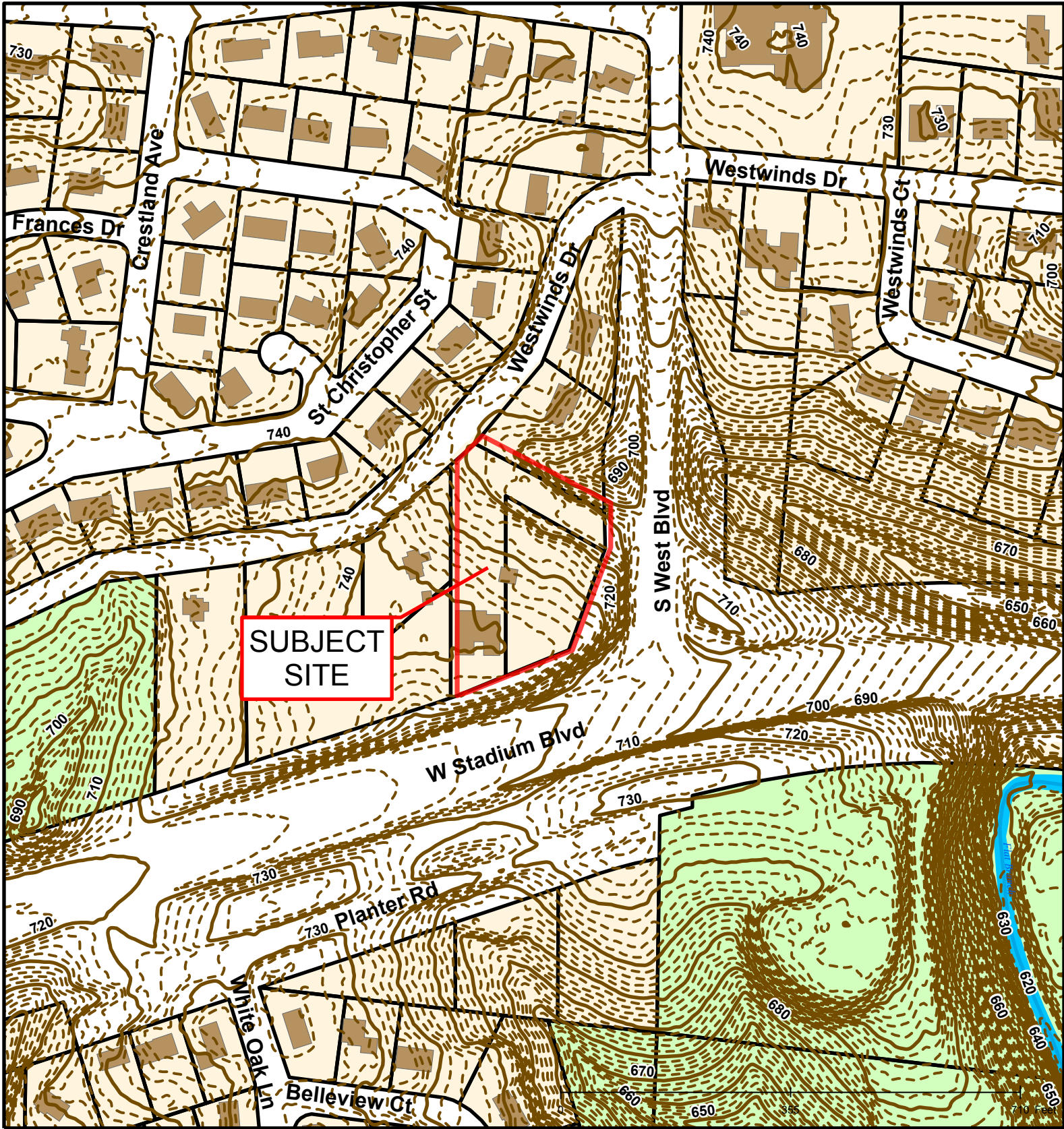


Created by The City of Columbia - Community Development Department








Parcel Data Source: Boone County Assessor

2015 Imagery: Boone County Assessor's Office

Hillshade Data: Boone County GIS Office



# #17-64: Branham-Renfro Subdivision - Plat 2 Final Plat, Variance

	Roads		Stream		City Zoning
	Building Footprint		Bodies of Water		Parks and Rec Boundaries
	Parcels				

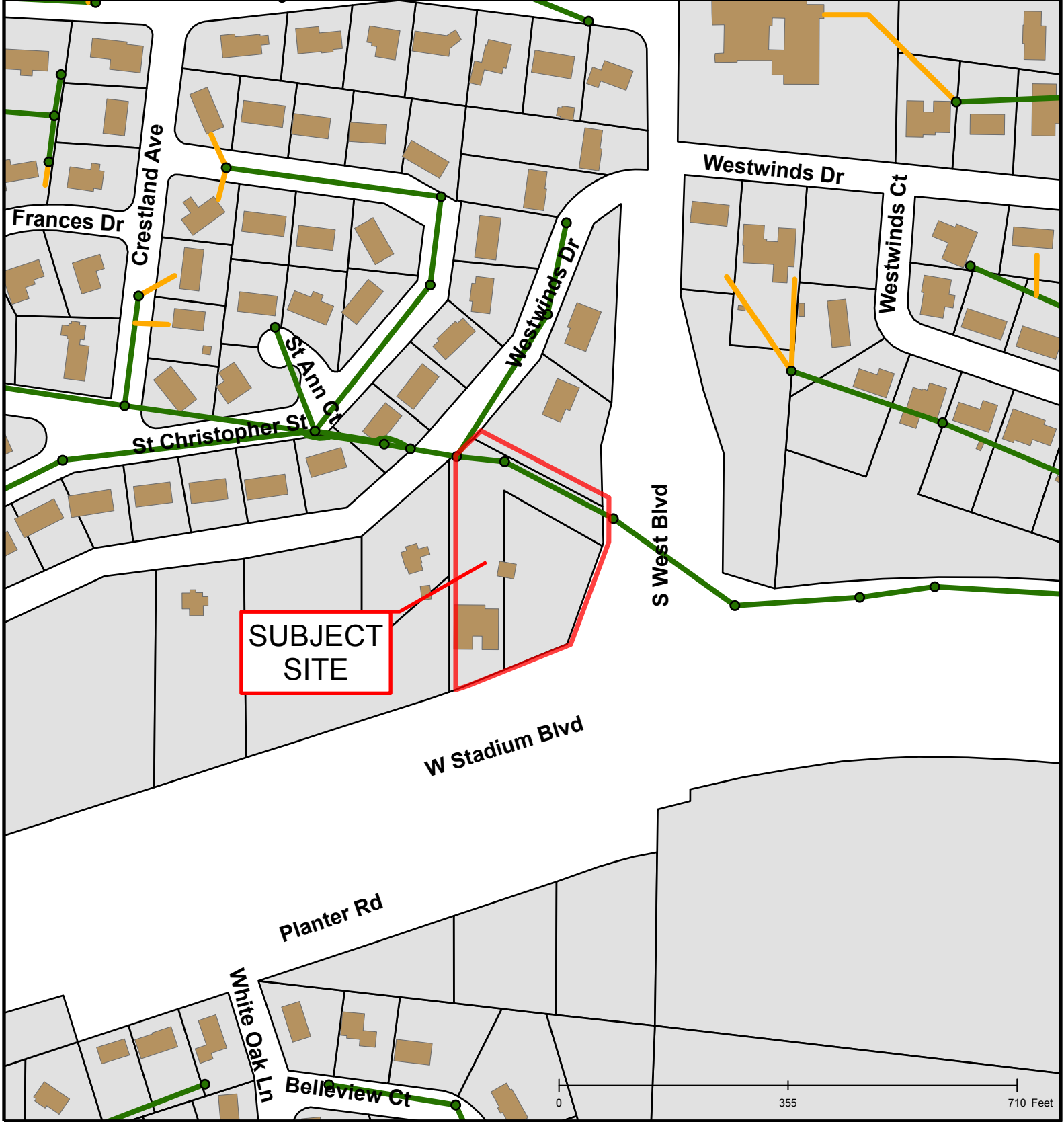


Created by The City of Columbia - Community Development Department









Parcel Data Source: Boone County Assessor

2015 Imagery: Boone County Assessor's Office

Hillshade Data: Boone County GIS Office



# #17-64: Branham-Renfro Subdivision - Plat 2 Final Plat, Variance

 City Sanitary Structure	 Private Sanitary Line	 Parcels
 Roads	 Columbia City Limit	 CityViewparcels
 City Sanitary Line	 Building Footprint	



Created by The City of Columbia - Community Development Department

Parcel Data Source: Boone County Assessor

2015 Imagery: Boone County Assessor's Office

Hillshade Data: Boone County GIS Office