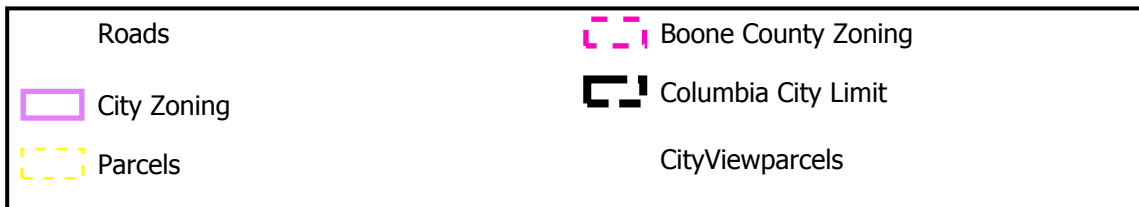


#17-168: Bristol Lake Plat 1-C Final Plat

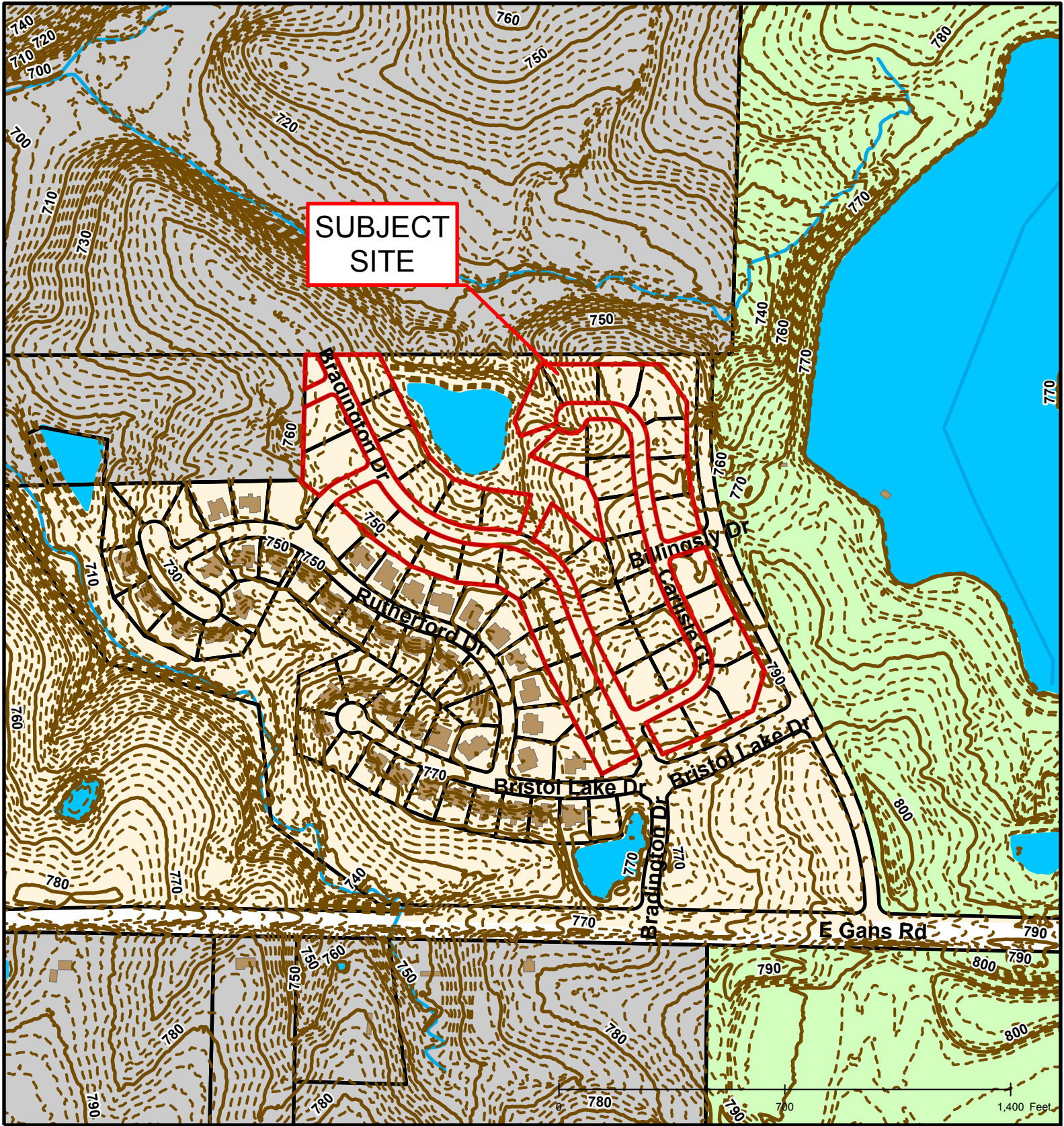


Created by The City of Columbia - Community Development Department







Parcel Data Source: Boone County Assessor

2015 Imagery: Boone County Assessor's Office

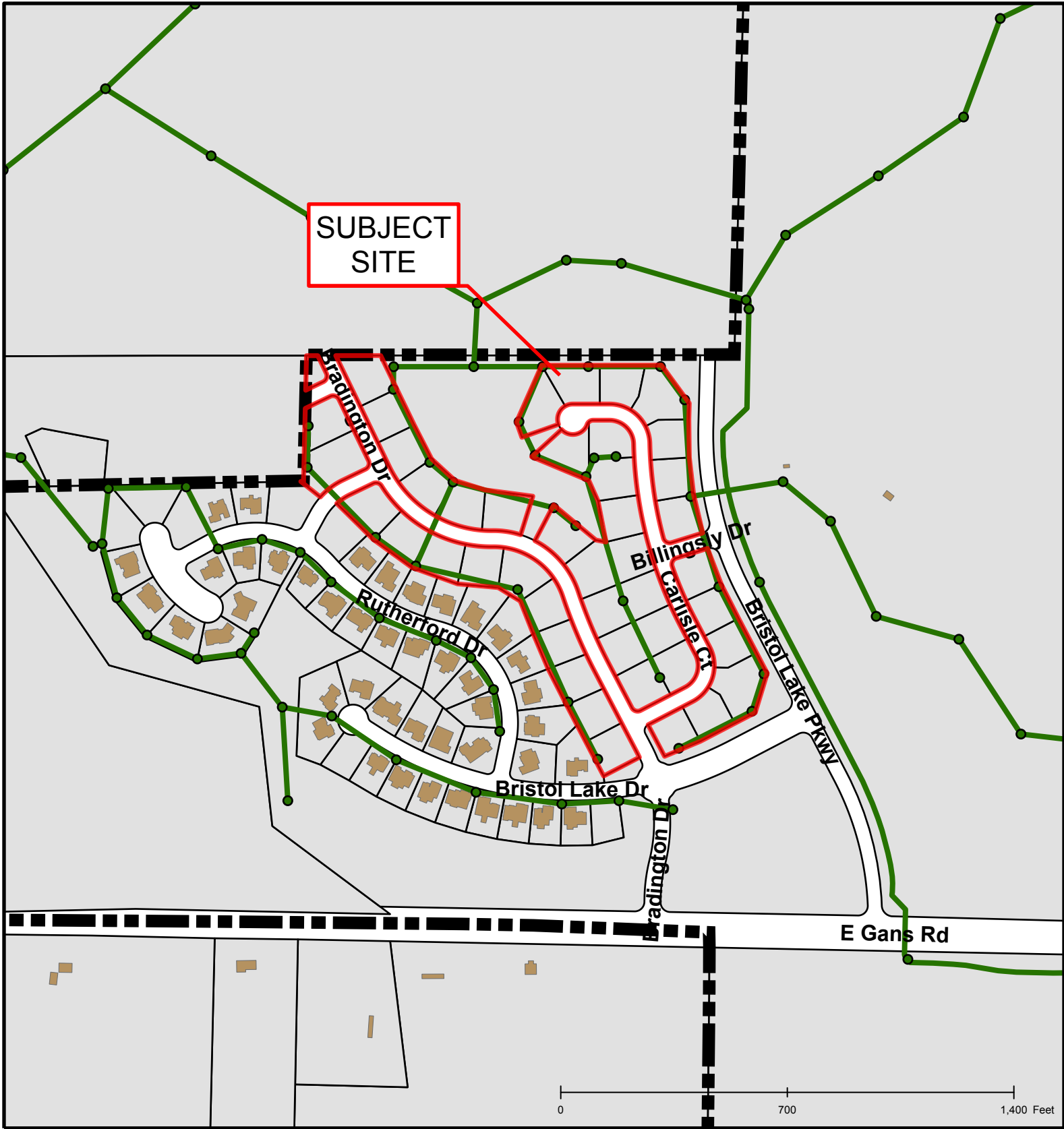
Hillshade Data: Boone County GIS Office



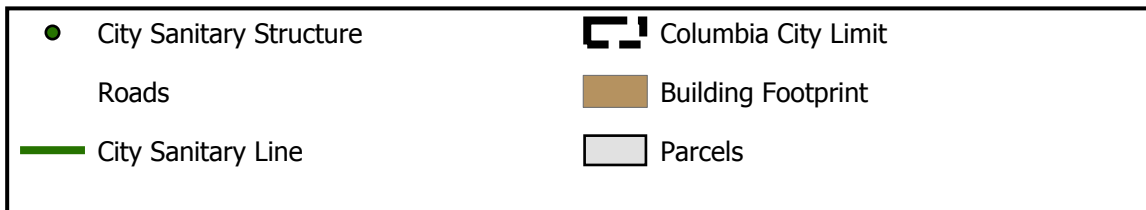
#17-168: Bristol Lake Plat 1-C Final Plat

	Roads		Stream
	Building Footprint		Streams
	Parcels		Bodies of Water





#17-168: Bristol Lake Plat 1-C Final Plat



Created by The City of Columbia - Community Development Department

Parcel Data Source: Boone County Assessor

2015 Imagery: Boone County Assessor's Office

Hillshade Data: Boone County GIS Office