

Case # 218-2023 - NW Cor. Rolling Hills Drive & Highway WW Rezoning



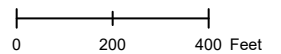
- Columbia City Limit
- City Zoning
- City Property
- Parcels



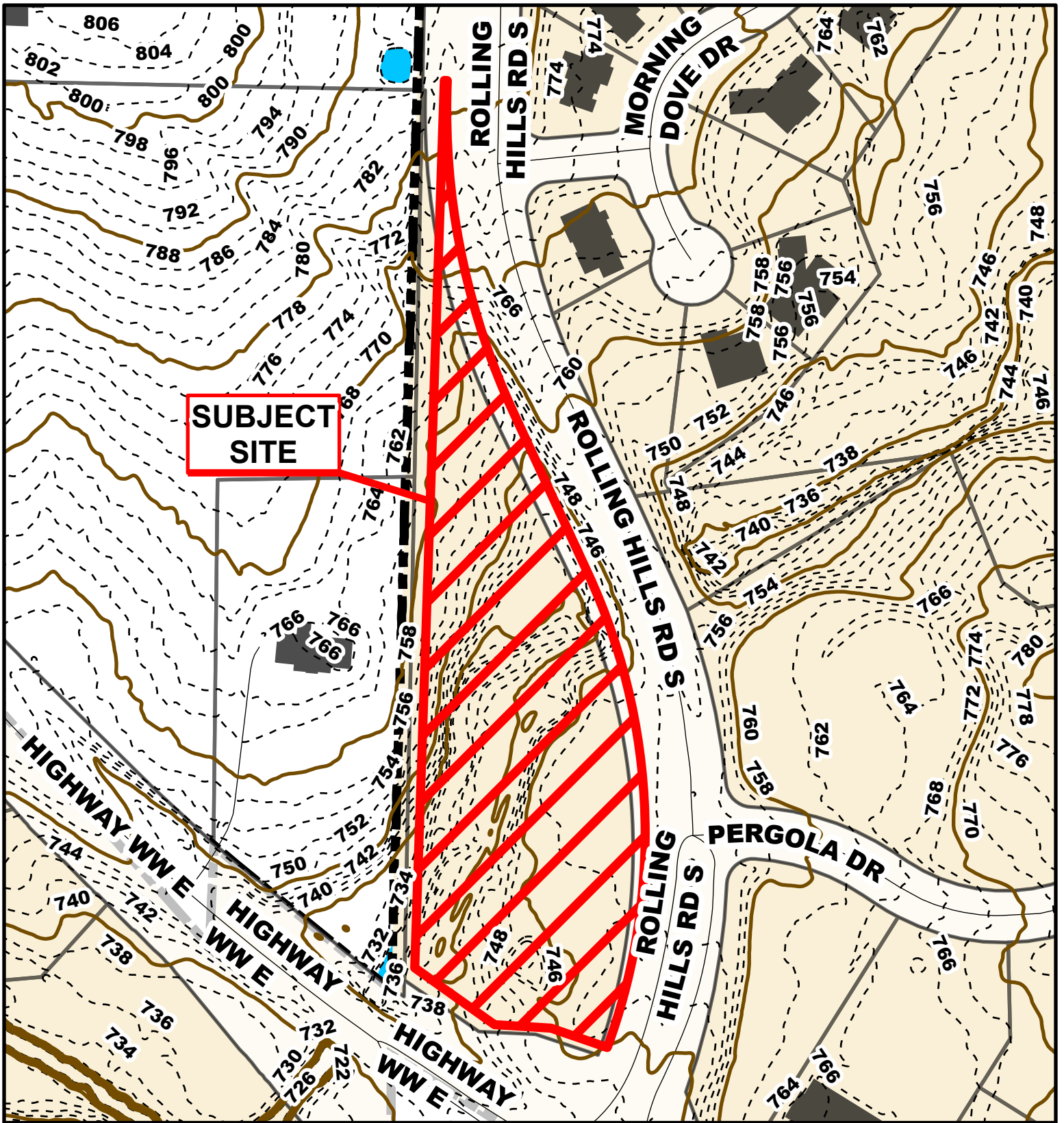
Parcel Data Source: Boone County Assessor

Created by The City of Columbia - Community Development Department

2022 Imagery: NearMap



Source: Nearmap. <https://www.nearmap.com/us/en>

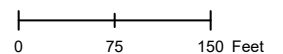


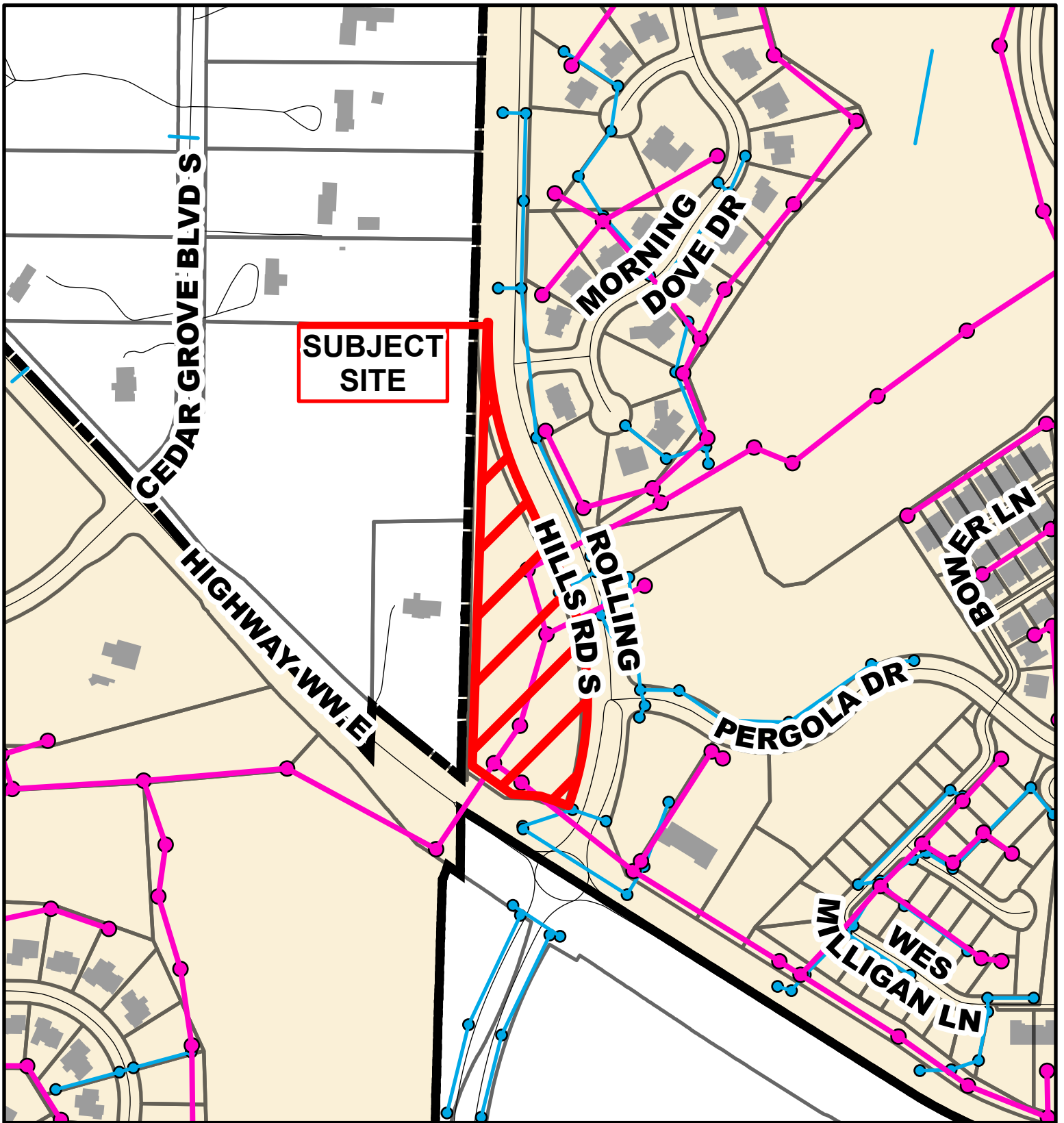
Case # 218-2023 - NW Cor. Rolling Hills Drive & Highway WW

Rezoning



- 10 Foot Contour Lines
- - - 2 Foot Contour Lines
- City of Columbia
- Parcels





**Case # 218-2023 - NW Cor. Rolling Hills Drive & Highway WW
Rezoning**



- City Sanitary Line
- City Storm Lines
- Parcels
- Columbia City Limits

