







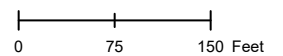
Source: Nearmap - <https://www.nearmap.com/us/en>

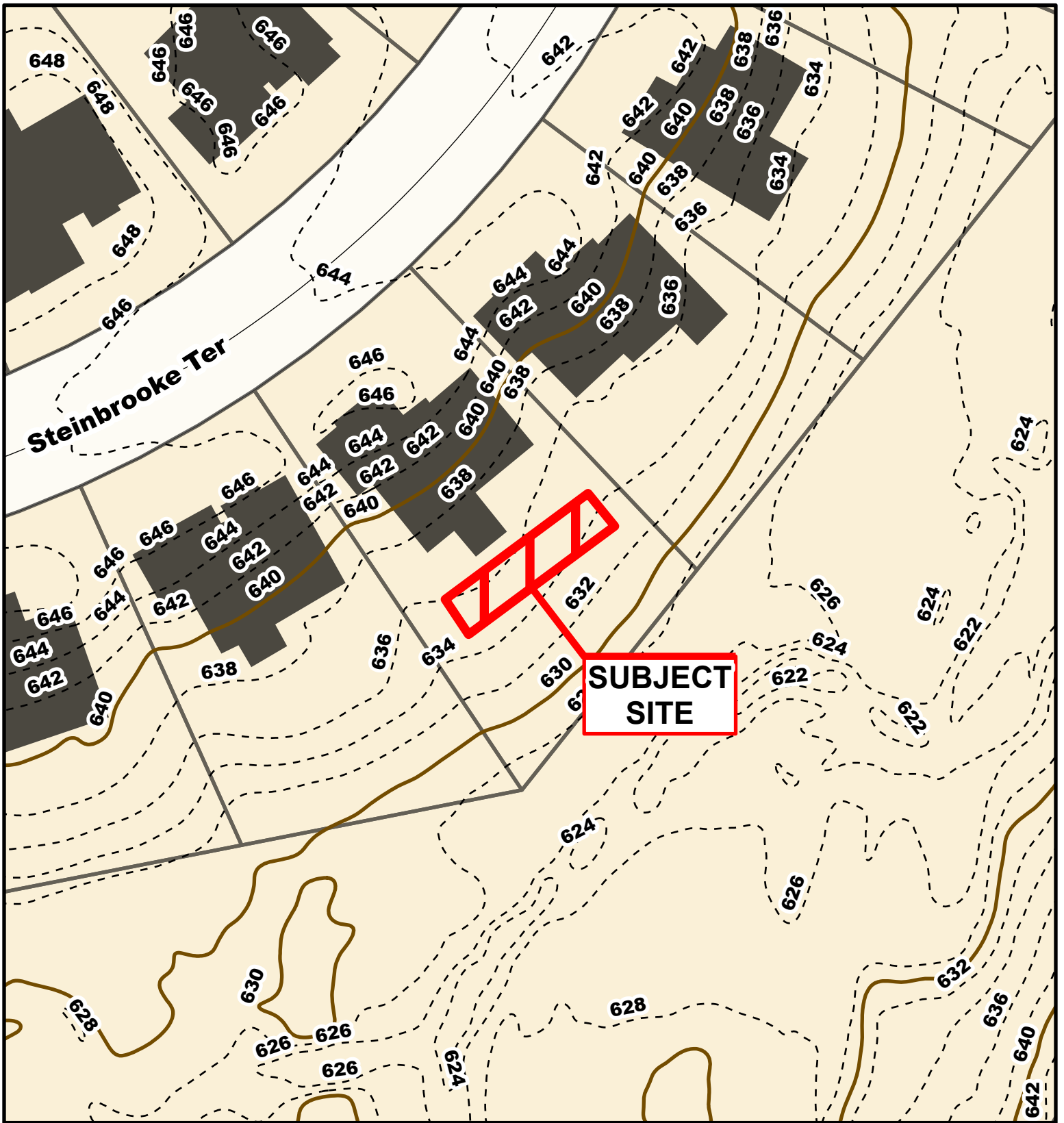
Case # 151-2023 - 3804 Steinbrook Terrace

Easement Vacation



-  Columbia City Limit
-  City Zoning
-  City Property
-  Parcels



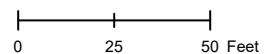


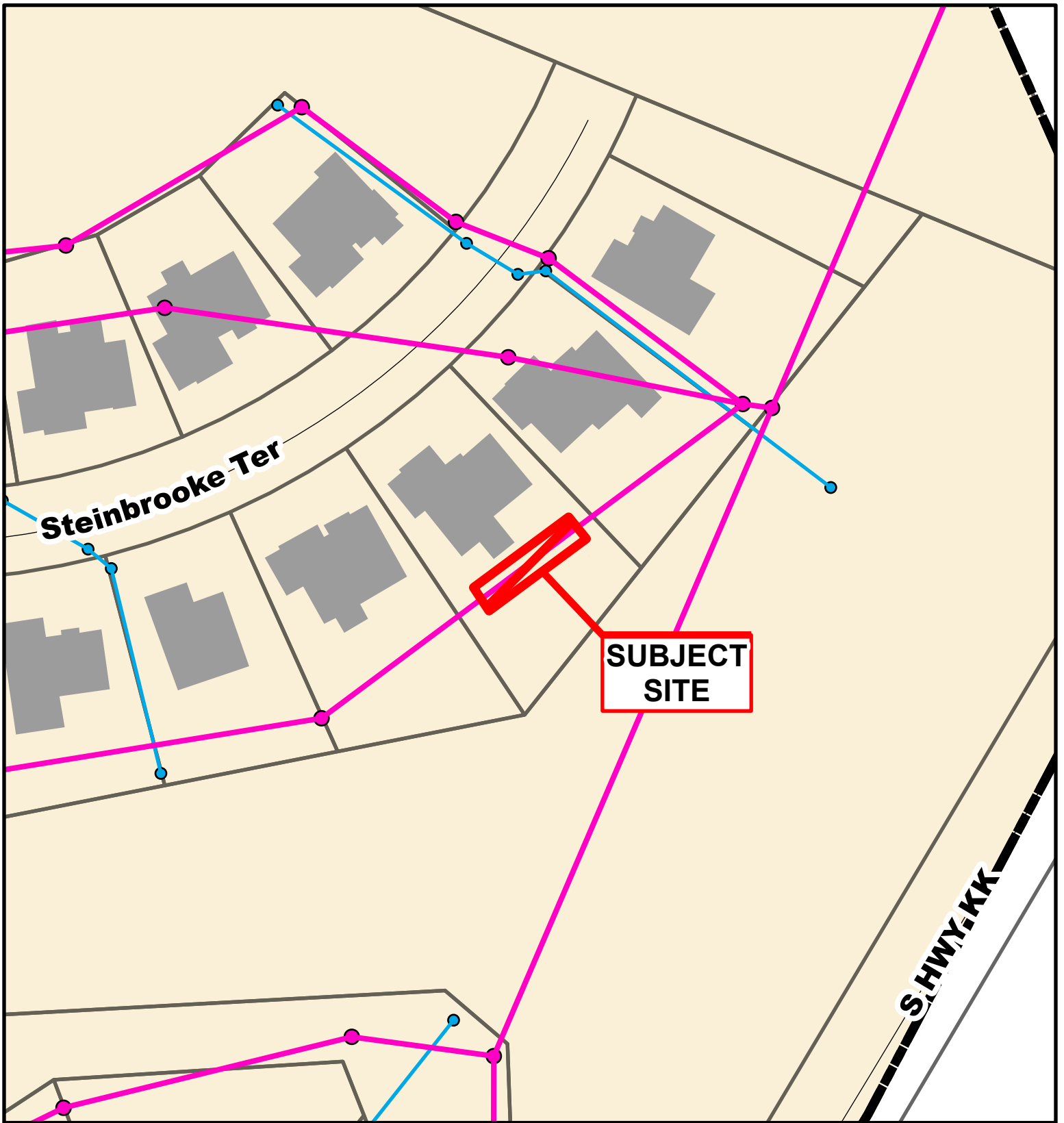
Case # 151-2023 - 3804 Steinbrook Terrace Easement Vacation



Parcel Data Source: Boone County Assessor
Created by The City of Columbia - Community Development Department

— 10 Foot Contour Lines □ Parcels
- - - 2 Foot Contour Lines





Case # 151-2023 - 3804 Steinbrook Terrace

Easement Vacation



- City Sanitary Line
- Parcels
- City Storm Lines
- Columbia City Limits

