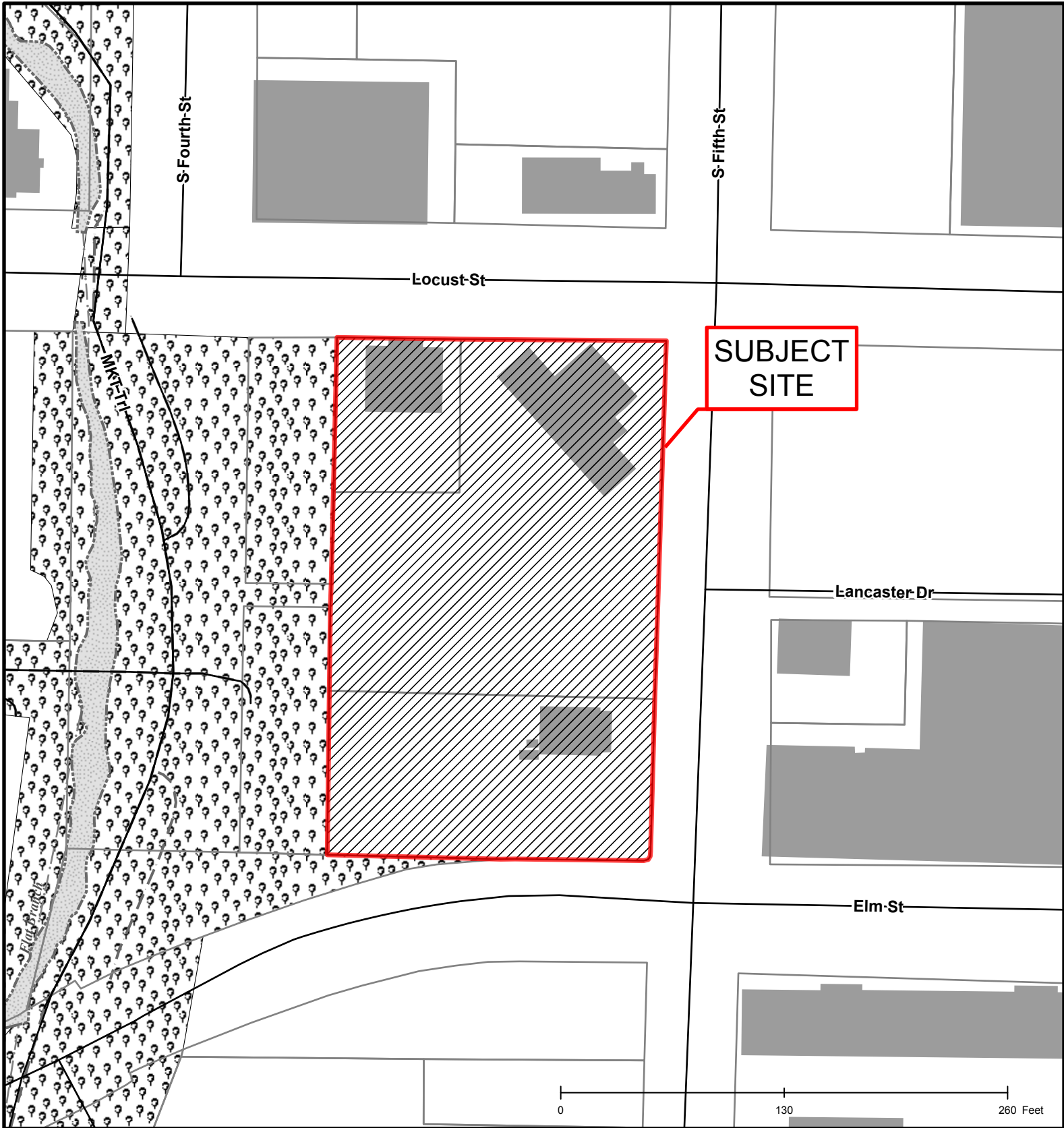


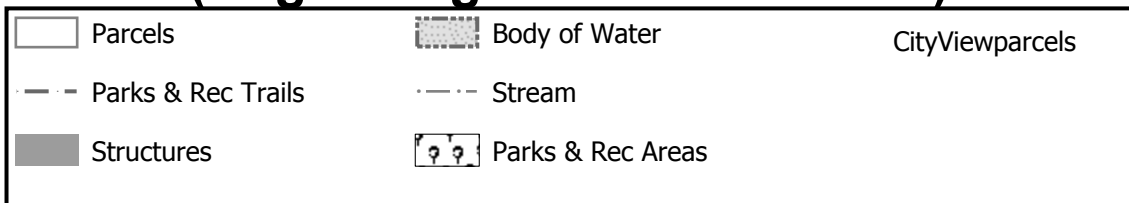


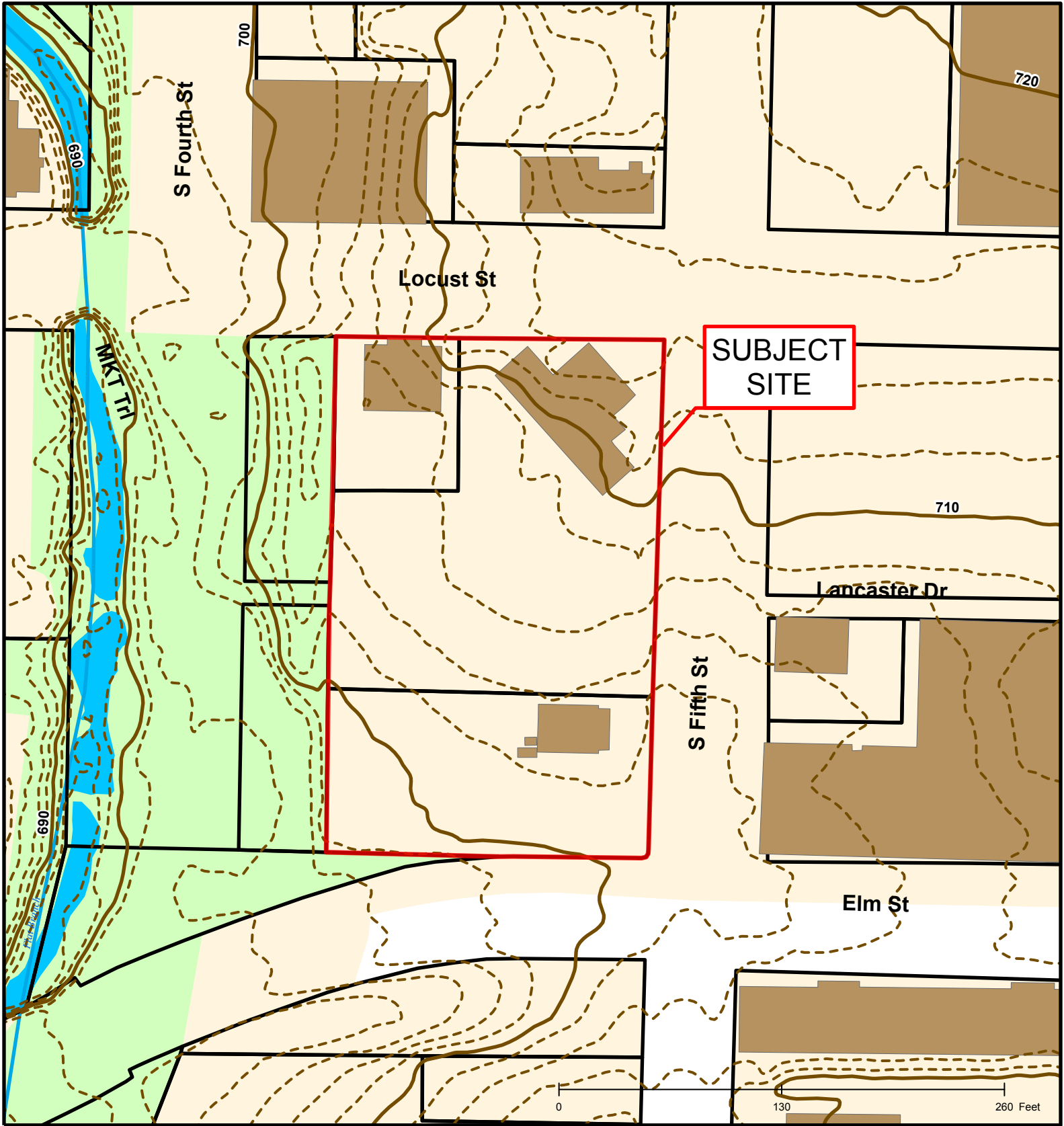
#18-121: N. American Islamic Center Rezoning (Regulating Plan Amendment)



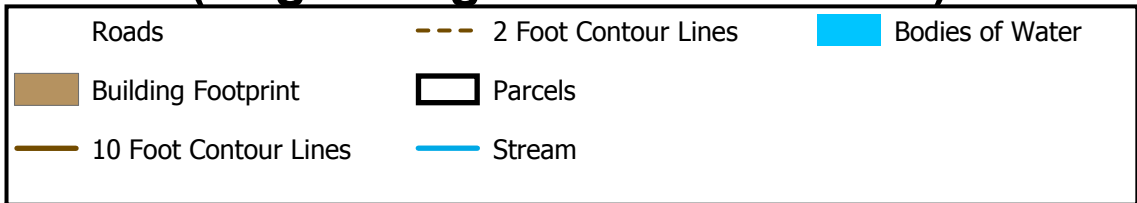


#18-121: N. American Islamic Center Rezoning (Regulating Plan Amendment)





#18-121: N. American Islamic Center Rezoning (Regulating Plan Amendment)



Created by The City of Columbia - Community Development Department

Parcel Data Source: Boone County Assessor

2015 Imagery: Boone County Assessor's Office

Hillshade Data: Boone County GIS Office