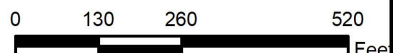


Source: Nearmap. <https://www.nearmap.com/us/en>

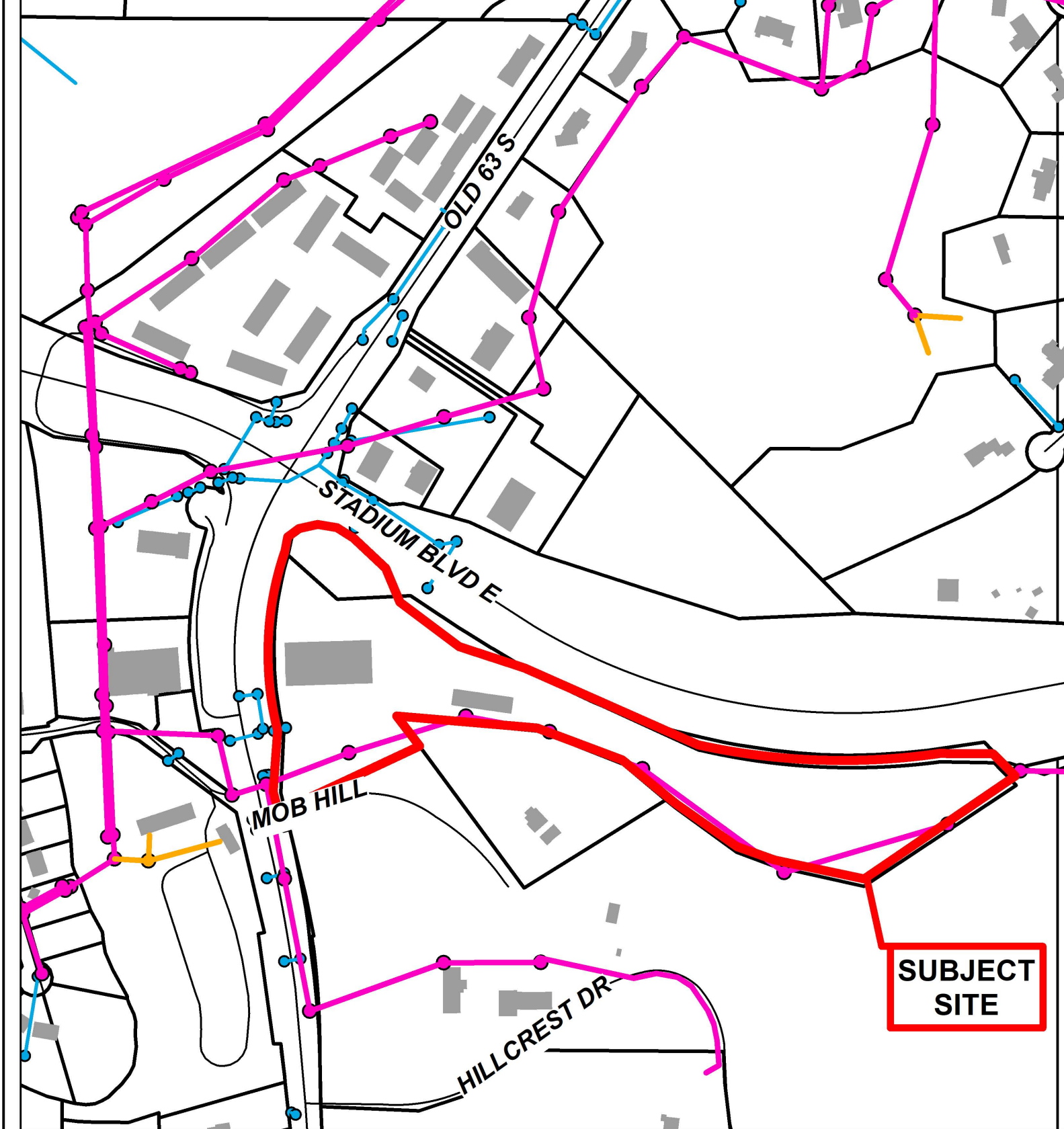
Case # 99-2022 - 1600 S. Old Hwy 63 Design Adjustment - Sidewalk Waiver



1 inch = 300 feet

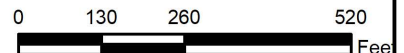
Parcel Data and Aerial Photo
Souce: Boone County Assessor

Created by The City of Columbia - Community Development Department

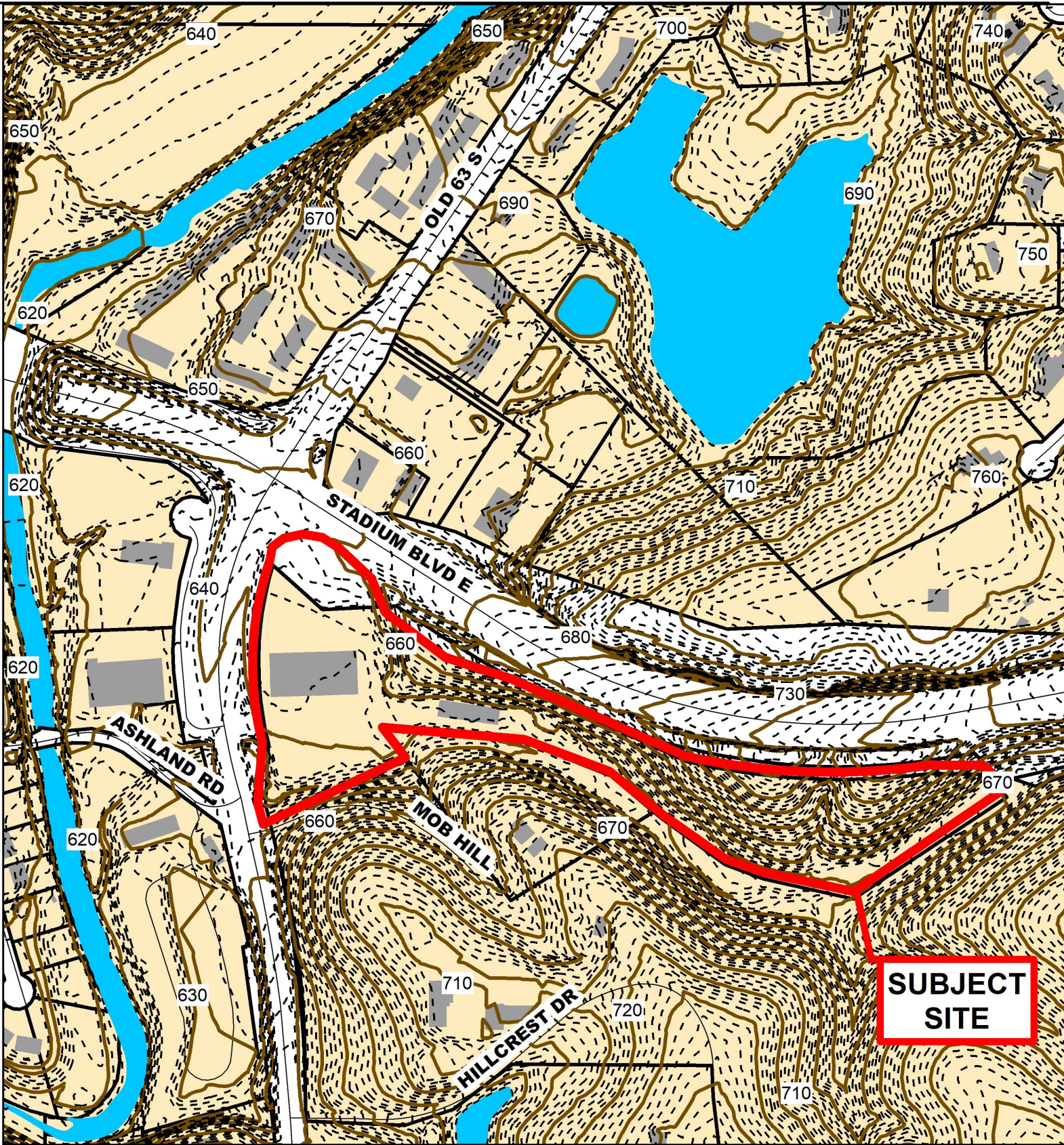


Case # 99-2022 - 1600 S. Old Hwy 63 Design Adjustment - Sidewalk Waiver




- Parcels
- City Sanitary Line
- City Storm Lines
- Private Sanitary Line

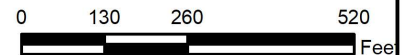


1 inch = 300 feet



Case # 99-2022 - 1600 S. Old Hwy 63 Design Adjustment - Sidewalk Waiver

-  10 Foot Contour Lines
-  2 Foot Contour Lines
-  Parcels



Parcel Data Source: Boone County Assessor

Created by The City of Columbia - Community Development Department

1 inch = 300 feet