

Case # 202-2025 - 105 Pinewood Drive STR Conditional Use Permit



Parcel Data Source: Boone County Assessor

Created by The City of Columbia - Community Development Department



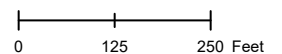
Columbia City Limit

City Property

City Zoning

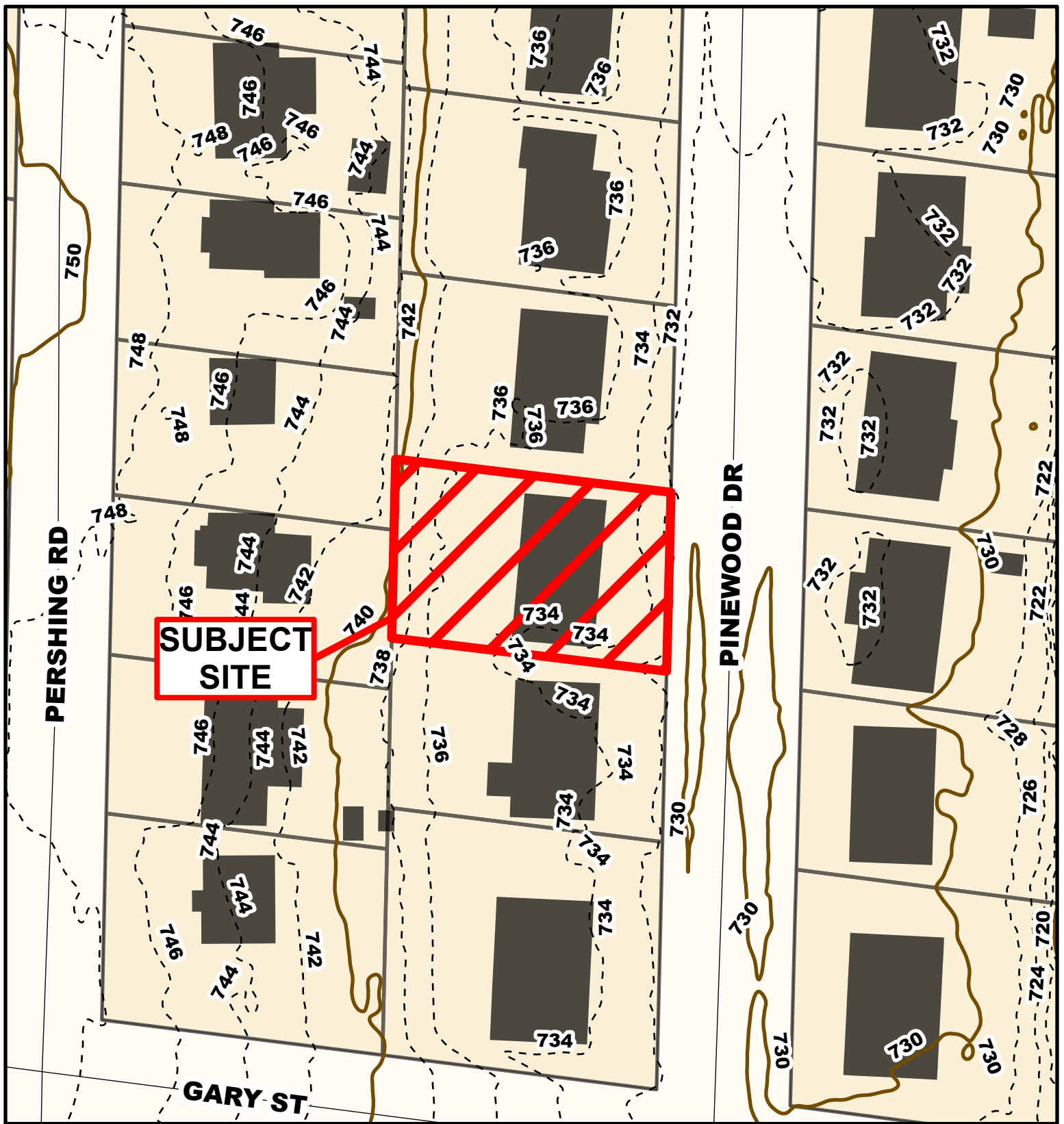
Parcels

N



2024 Imagery: NearMap

Source: Nearmap: <https://www.nearmap.com/us/en>



Case # 202-2025 - 105 Pinewood Drive

STR Conditional Use Permit

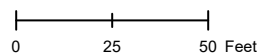


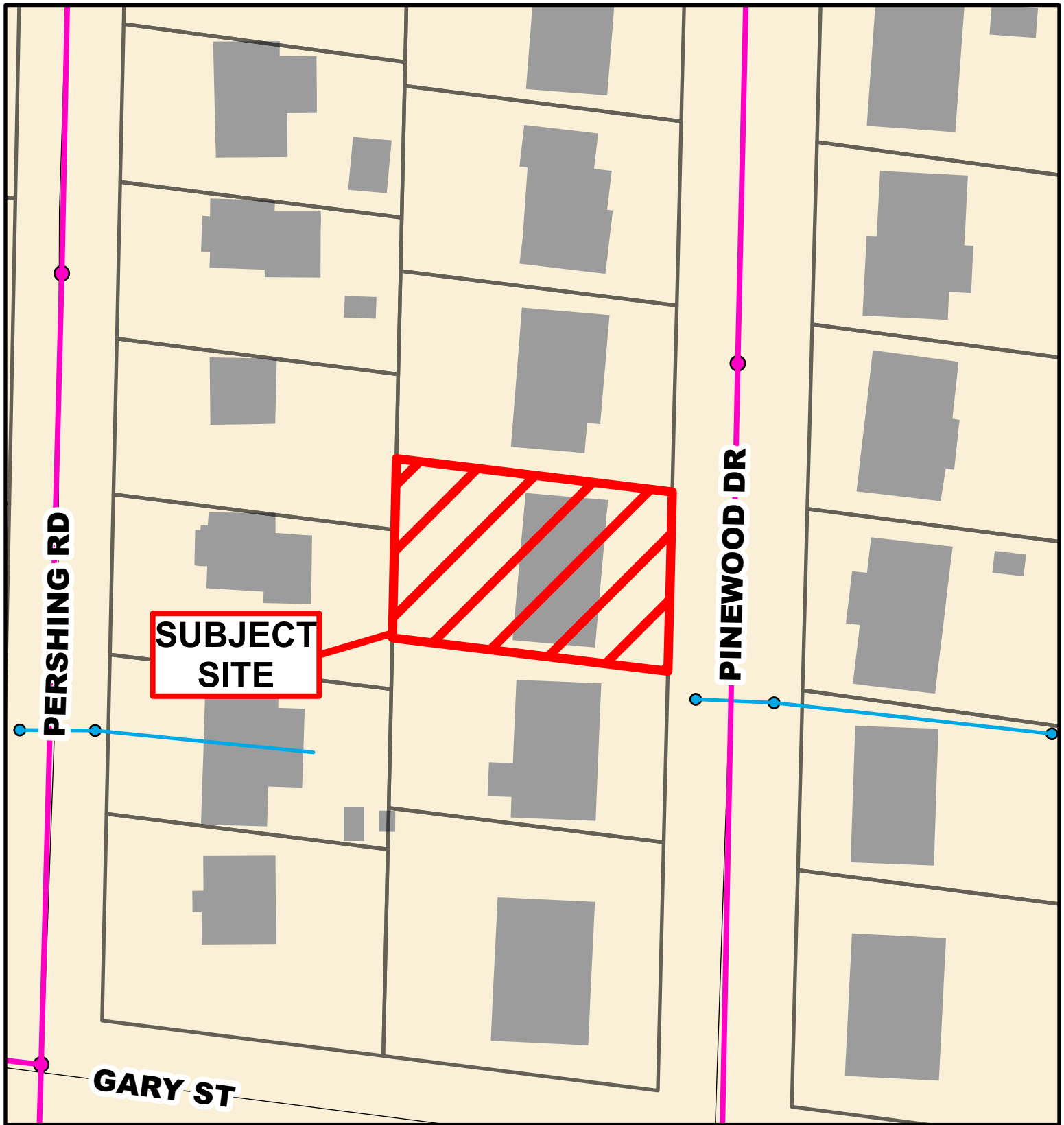
Parcel Data Source: Boone County Assessor

Created by The City of Columbia - Community Development Department

- 10 Foot Contour Lines
- 2 Foot Contour Lines
- City of Columbia
- Parcels

N





Case # 202-2025 - 105 Pinewood Drive

STR Conditional Use Permit



Parcel Data Source: Boone County Assessor
Created by The City of Columbia - Community Development Department

-  City Sanitary Line
-  City Storm Lines
-  Parcels
-  Columbia City Limit

