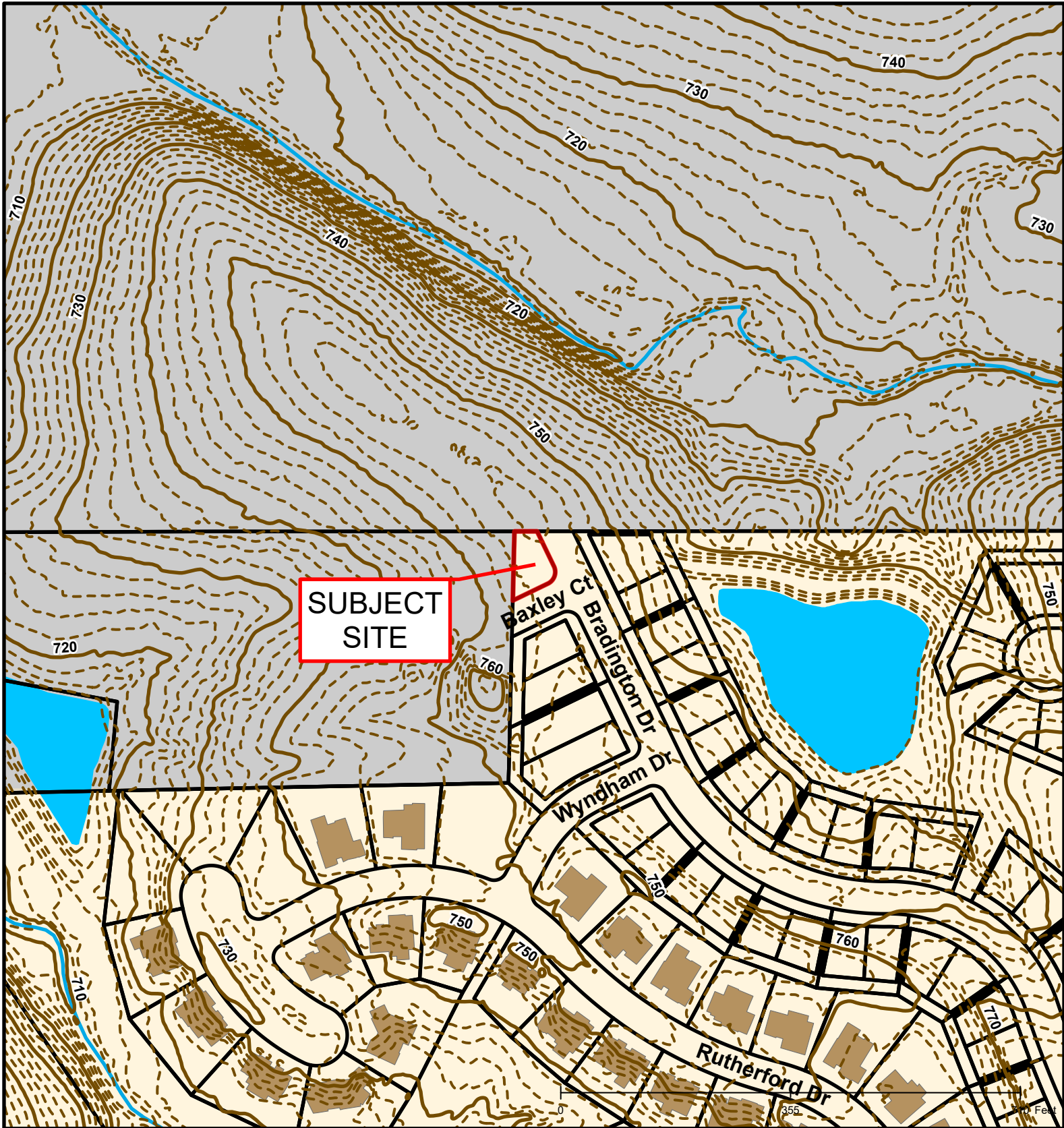
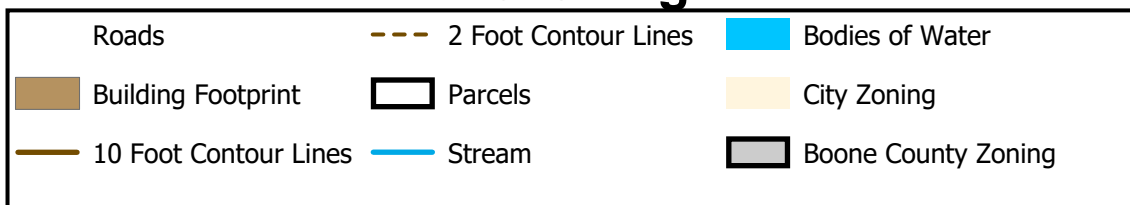


#18-128: Bristol Lake Plat 1, Lot 97 Rezoning





#18-128: Bristol Lake Plat 1, Lot 97 Rezoning

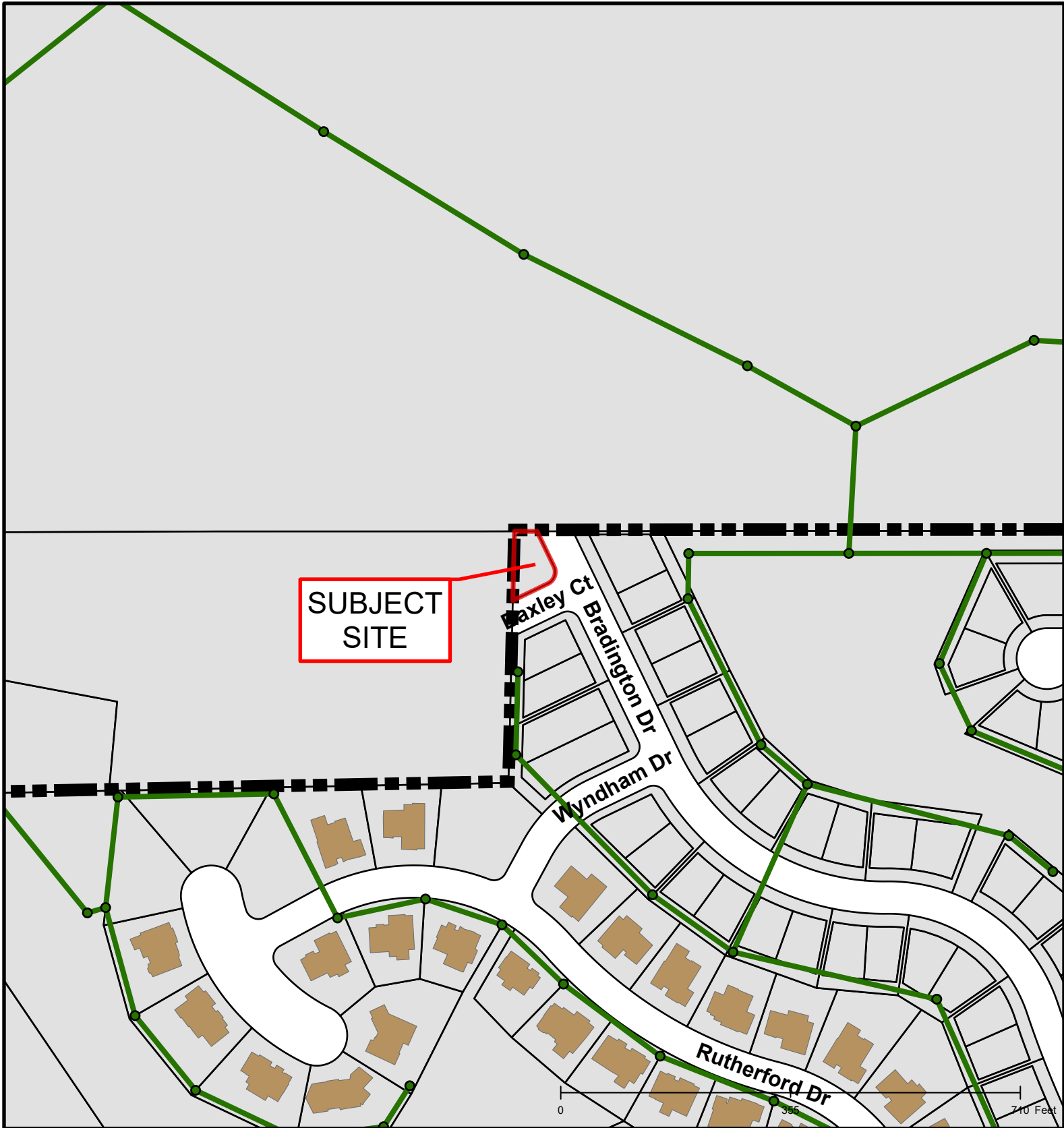


Created by The City of Columbia - Community Development Department







Parcel Data Source: Boone County Assessor

2015 Imagery: Boone County Assessor's Office

Hillshade Data: Boone County GIS Office



#18-128: Bristol Lake Plat 1, Lot 97 Rezoning

	City Sanitary Structure		Columbia City Limit
	Roads		Building Footprint
	City Sanitary Line		Parcels



Created by The City of Columbia - Community Development Department

Parcel Data Source: Boone County Assessor

2015 Imagery: Boone County Assessor's Office

Hillshade Data: Boone County GIS Office