

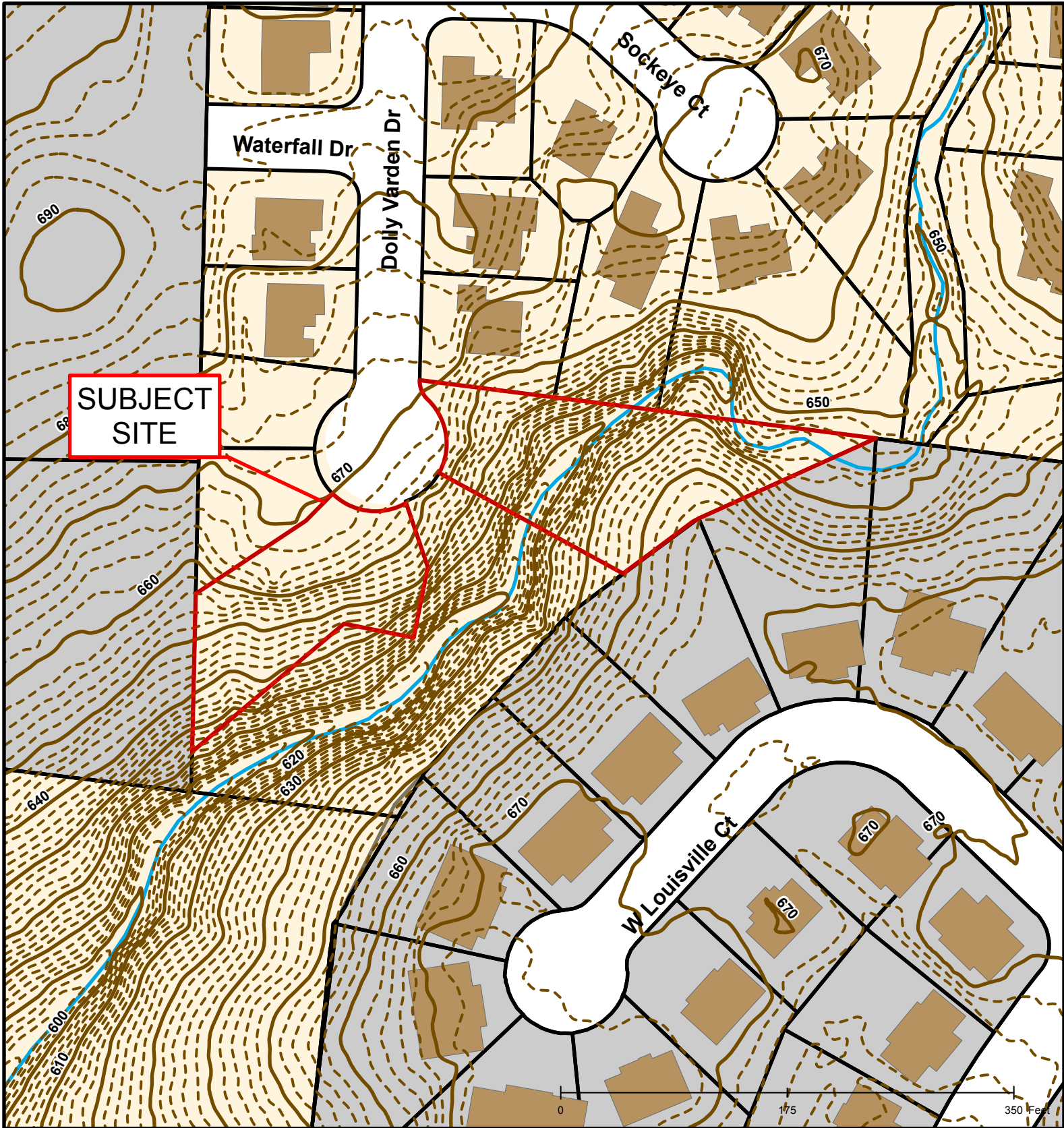
**SUBJECT SITE**

# #17-110: Fox Lair, Plat No. 1 & 1A Easement Vacation

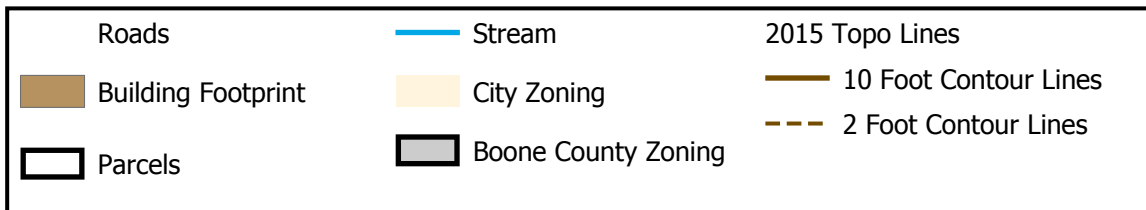
Roads	Boone County Zoning
City Zoning	Columbia City Limit
Parcels	CityViewparcels







## #17-110: Fox Lair, Plat No. 1 & 1A Easement Vacation

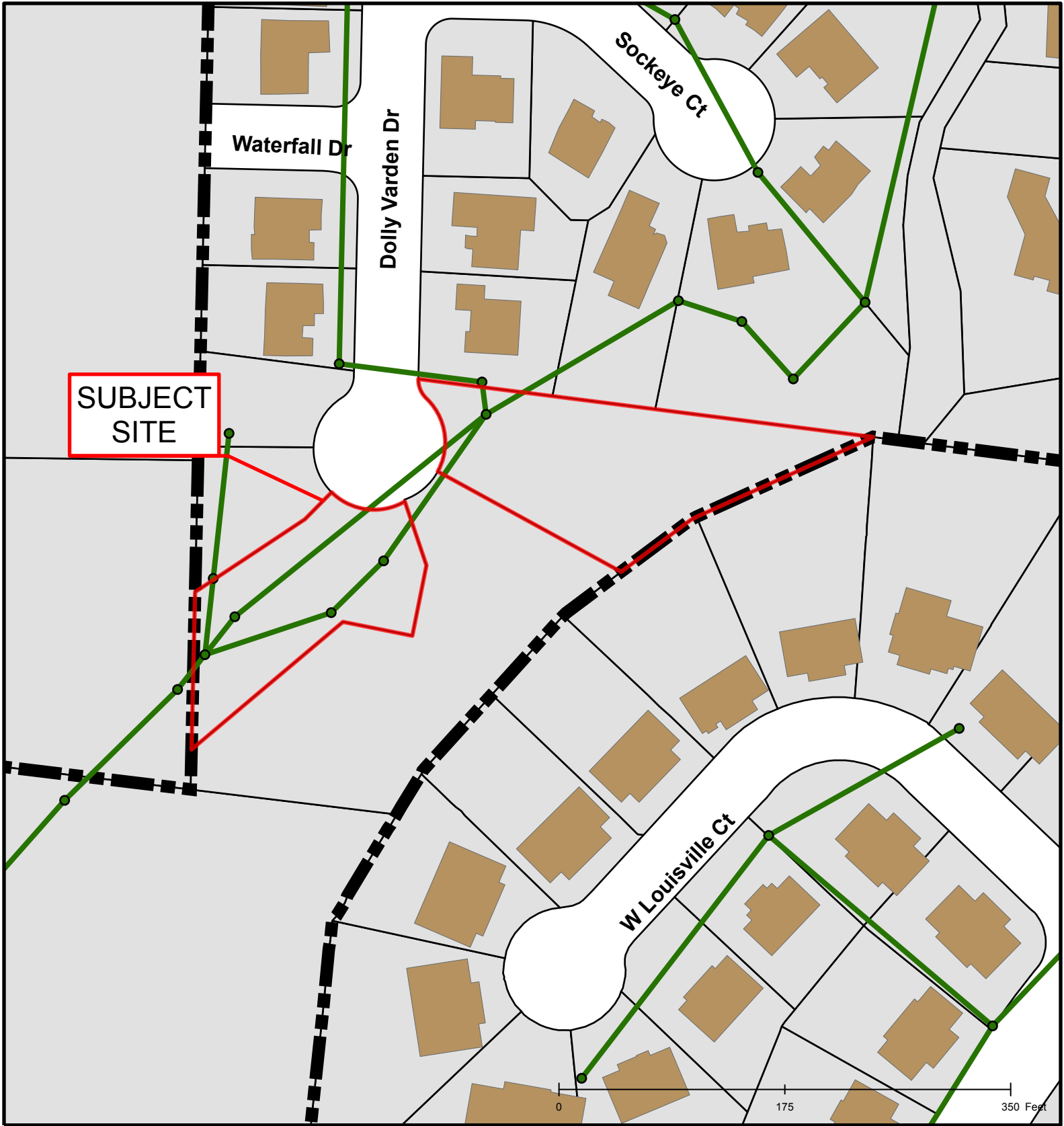


Created by The City of Columbia - Community Development Department







Parcel Data Source: Boone County Assessor

2015 Imagery: Boone County Assessor's Office

Hillshade Data: Boone County GIS Office



## #17-110: Fox Lair, Plat No. 1 & 1A Easement Vacation

 City Sanitary Structure	 Columbia City Limit
 Roads	 Building Footprint
 City Sanitary Line	 Parcels



Created by The City of Columbia - Community Development Department

Parcel Data Source: Boone County Assessor

2015 Imagery: Boone County Assessor's Office

Hillshade Data: Boone County GIS Office