





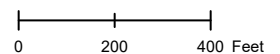
Case # 78-2024 - 4190 W. Vawter School Road PD Plan & Design Exceptions



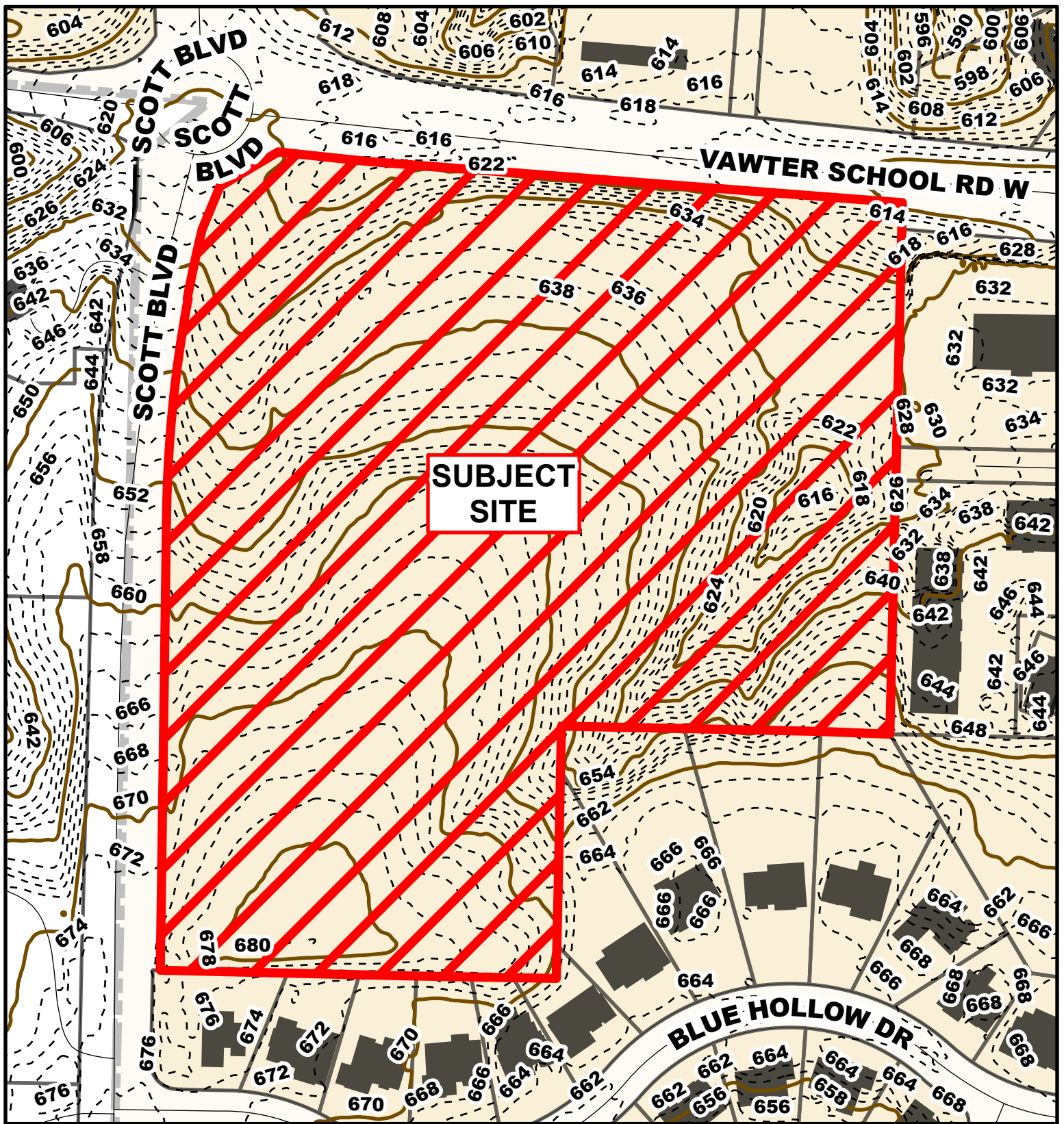
Parcel Data Source: Boone County Assessor

Created by The City of Columbia - Community Development Department

-  Columbia City Limit
-  City Zoning
-  City Property
-  Parcels



2022 Imagery: NearMap





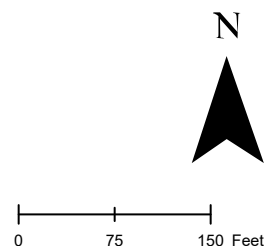
Case # 78-2024 - 4190 W. Vawter School Road

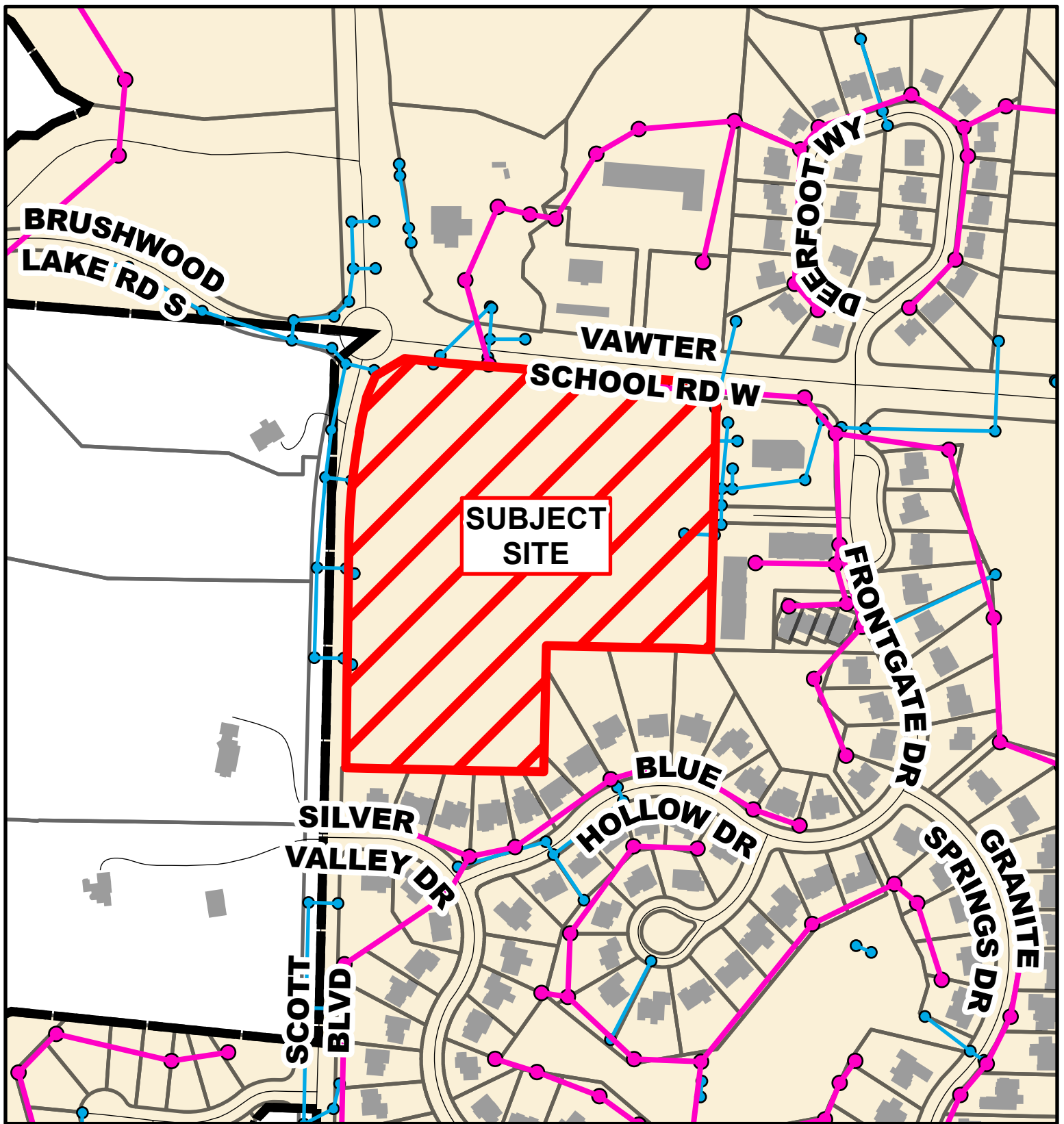
PD Plan & Design Exceptions



Parcel Data Source: Boone County Assessor
Created by The City of Columbia - Community Development Department

- 10 Foot Contour Lines
- - - 2 Foot Contour Lines
-  City of Columbia
-  Parcels





Case # 78-2024 - 4190 W. Vawter School Road

PD Plan & Design Exceptions



Parcel Data Source: Boone County Assessor
 Created by The City of Columbia - Community Development Department

- City Sanitary Line
- City Storm Lines
- Parcels
- Columbia City Limits

