



Stanford Dr

1612

1608

1604

1600

8 DIP

1615

1613

1611

1609

1607

1605








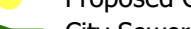
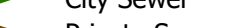
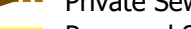
1603

1601

8 VCP

15 VCP

**Legend**

-  Existing Utility Easement
-  PSE, Donation not Required
-  TCE, Donation not Required
-  TCE, Donation Required
-  City Sanitary Structure
-  City Cleanout
-  Proposed Cleanout
-  City Sewer
-  Private Sewer
-  Proposed Sewer

18 PVC

Radcliffe Dr

18 PVC


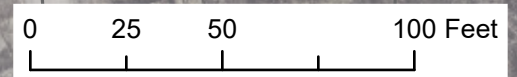
15 VCP

18 PVC

15 VCP

1608

1610



PCCE #21 (Stanford Dr)

Easements

Scale: As Shown

Drawn: J.K.M.

Date: 5/7/2020

Parcel Information Property of Boone County  
 2017 Orthophoto Source: City of Columbia, MO