





Case # 62-2025 - 1407 Cinnamon Hill Lane

Major PD Revision



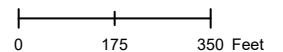
-  Columbia City Limit
-  City Property
-  City Zoning
-  Parcels

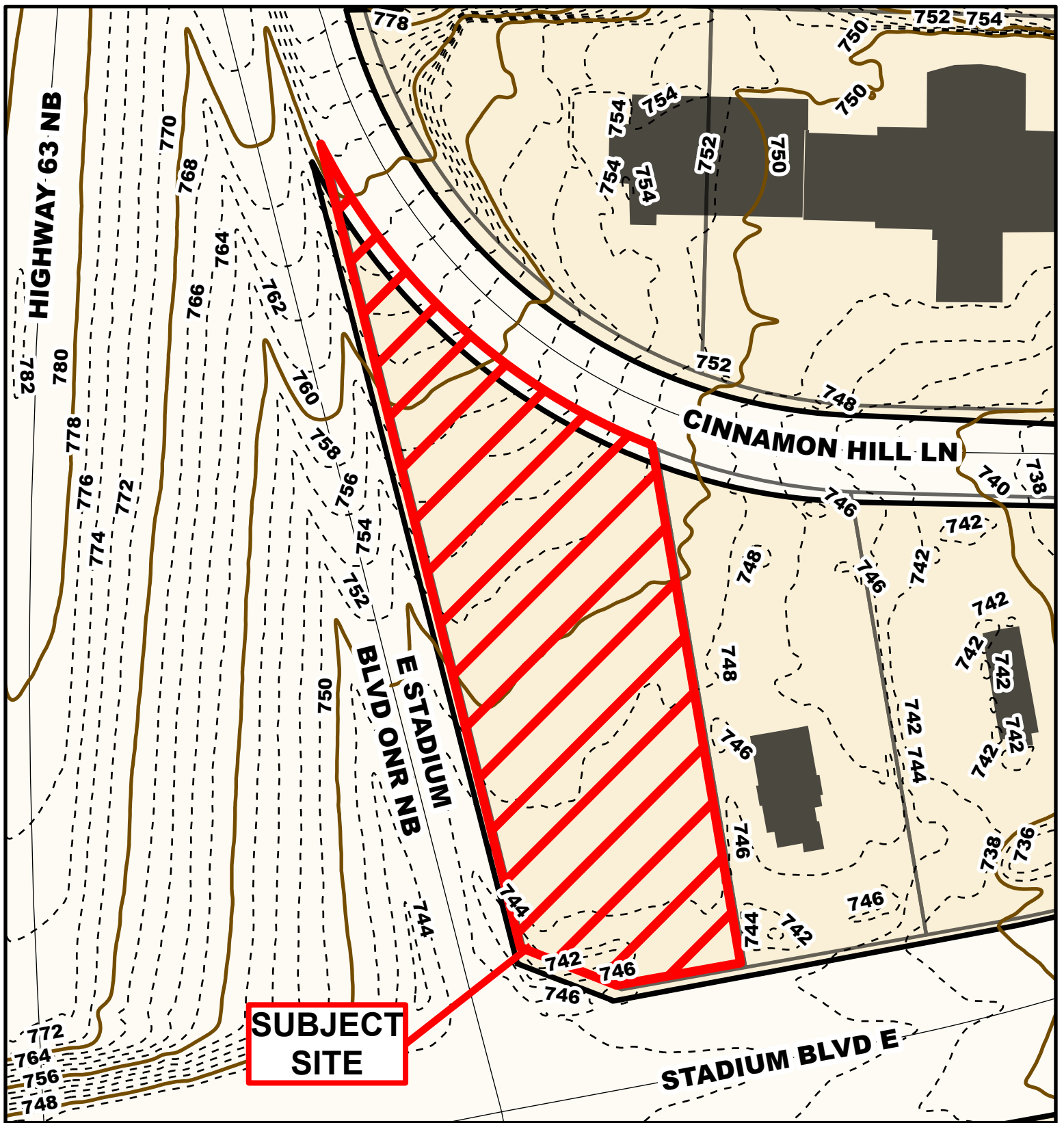


Parcel Data Source: Boone County Assessor

Created by The City of Columbia - Community Development Department

2024 Imagery: NearMap

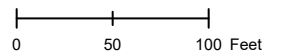


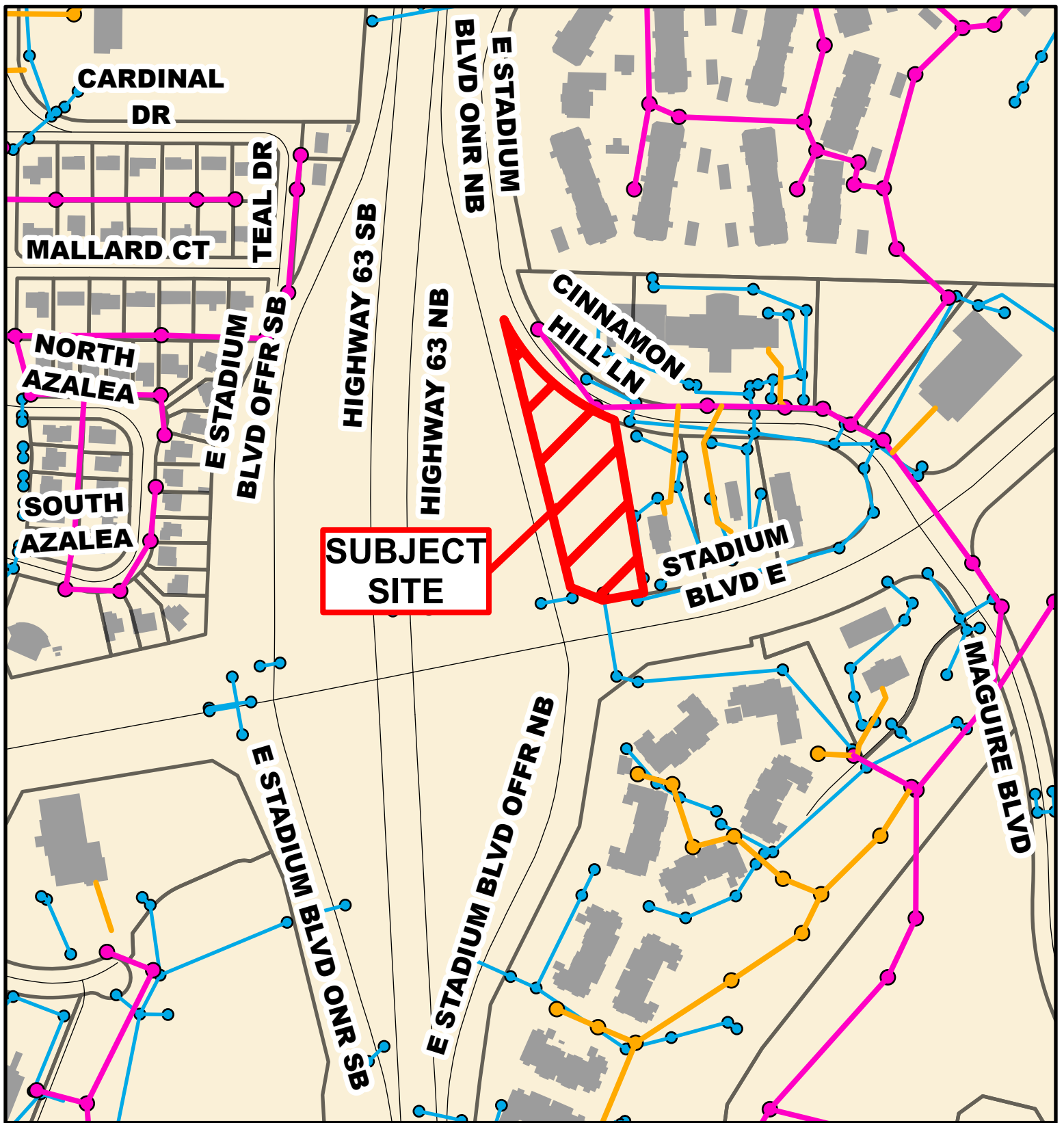


Case # 62-2025 - 1407 Cinnamon Hill Lane
Major PD Revision



- 10 Foot Contour Lines
- City of Columbia
- 2 Foot Contour Lines
- Parcels





Case # 62-2025 - 1407 Cinnamon Hill Lane

Major PD Revision



- City Sanitary Line
- City Storm Lines
- Private Sanitary Line
- Parcels
- Columbia City Limit

