

## Case # 118-2025 - 4900 Artemis Drive Right-of-Way Vacation



Parcel Data Source: Boone County Assessor

Created by The City of Columbia - Community Development Department



Columbia City Limit

City Property

City Zoning

Parcels

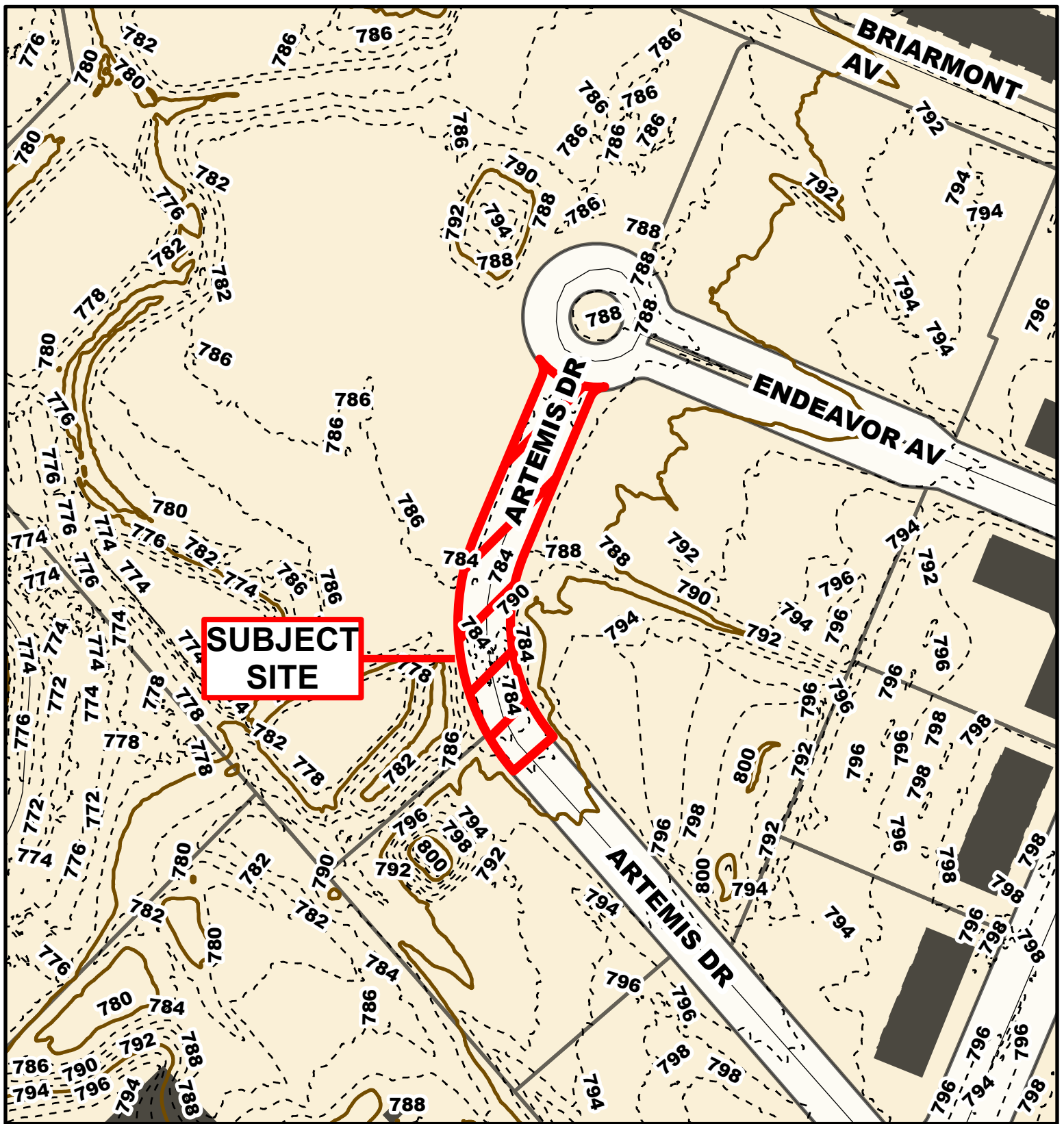
N



0 150 300 Feet





2024 Imagery: NearMap





## Case # 118-2025 - 4900 Artemis Drive Right-of-Way Vacation

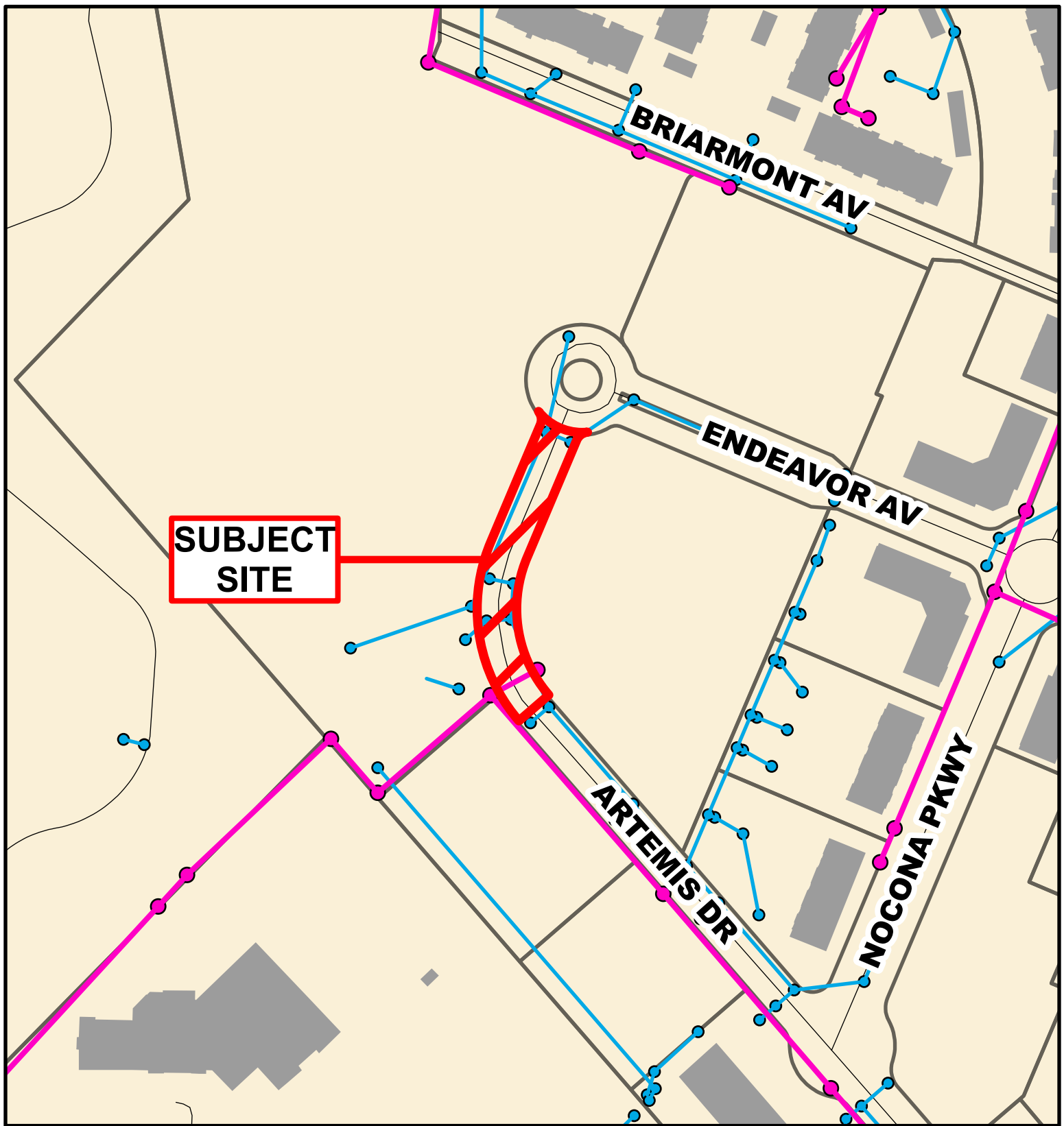


-  10 Foot Contour Lines
-  2 Foot Contour Lines
-  City of Columbia
-  Parcels

Parcel Data Source: Boone County Assessor

Created by The City of Columbia - Community Development Department

0 75 150 Feet



## Case # 118-2025 - 4900 Artemis Drive Right-of-Way Vacation



Parcel Data Source: Boone County Assessor  
Created by The City of Columbia - Community Development Department

- City Sanitary Line
- City Storm Lines
- Parcels
- Columbia City Limit

