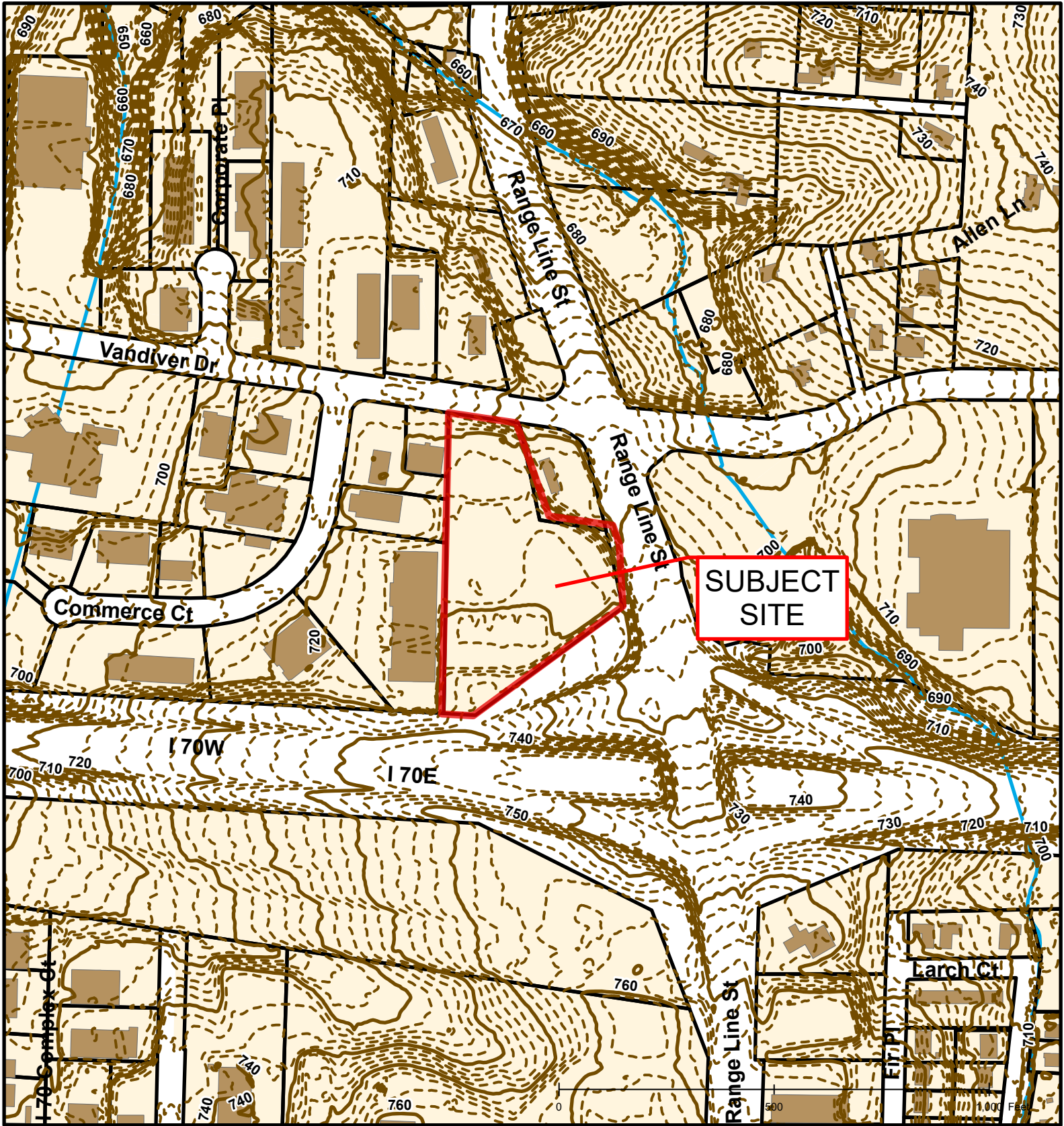


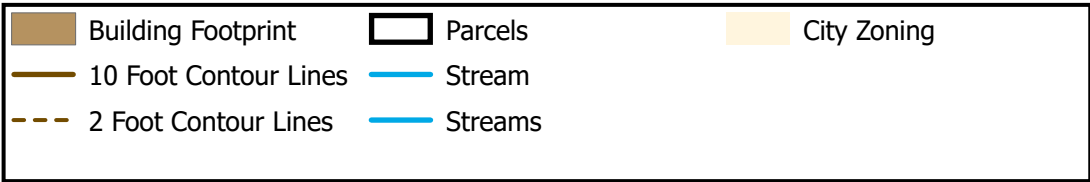


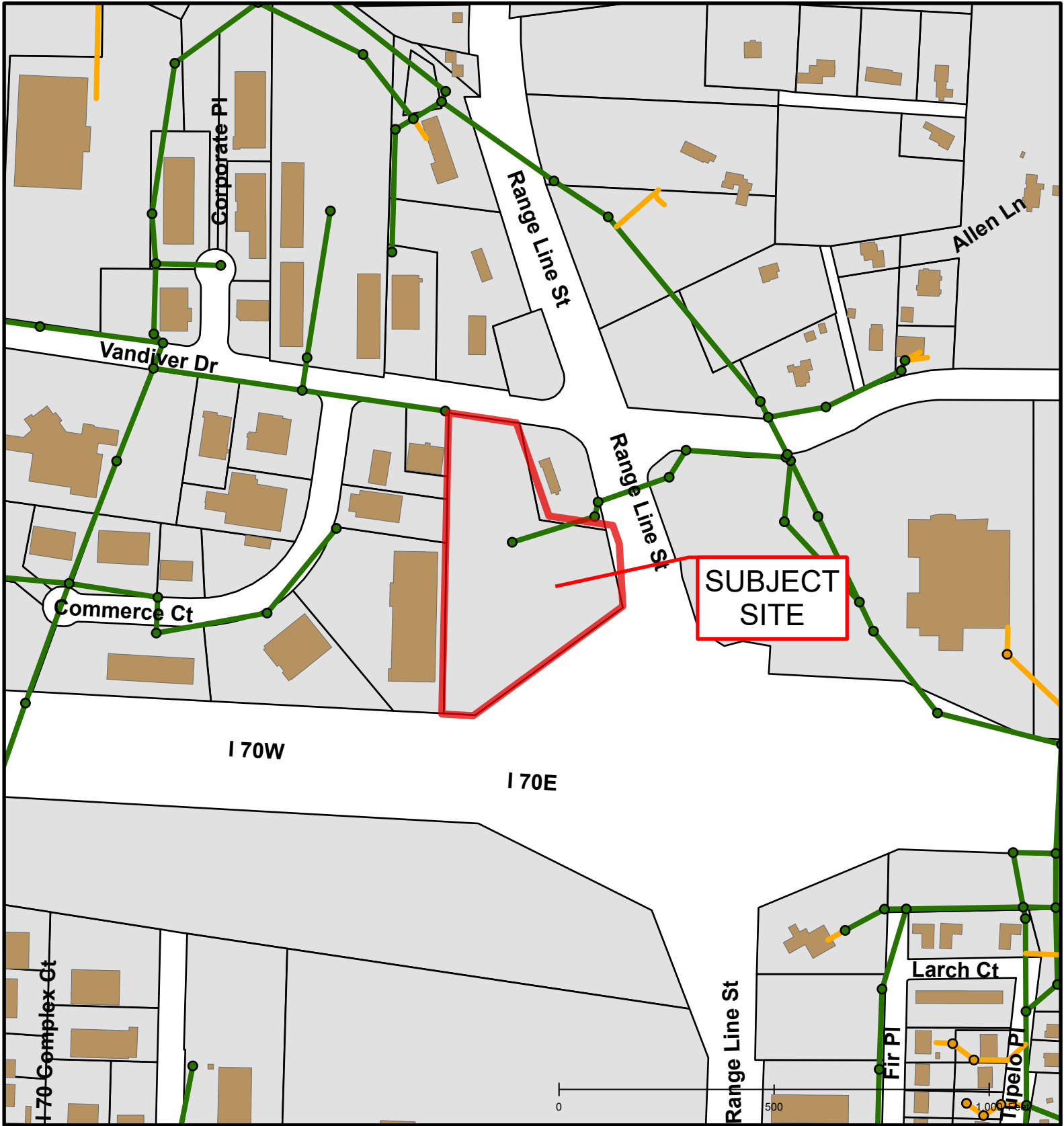
# Case #181-2021: Lot 1 Crossroads North Subdivision Plat 1 Replat





# Case #181-2021: Lot 1 Crossroads North Subdivision Plat 1 Replat





# Case #181-2021: Lot 1 Crossroads North Subdivision Plat 1 Replat

 City Sanitary Structure	 Private Sanitary Line
 Private Sanitary Structure	 Columbia City Limit
 City Sanitary Line	 Building Footprint



Created by The City of Columbia - Community Development Department

Parcel Data Source: Boone County Assessor

2017 Imagery: Boone County Assessor's Office

Hillshade Data: Boone County GIS