



# #18-19: Eugenia Ave. (516 N. College Ave.) ROW Vacation



Roads		Columbia City Limit
		CityViewparcels

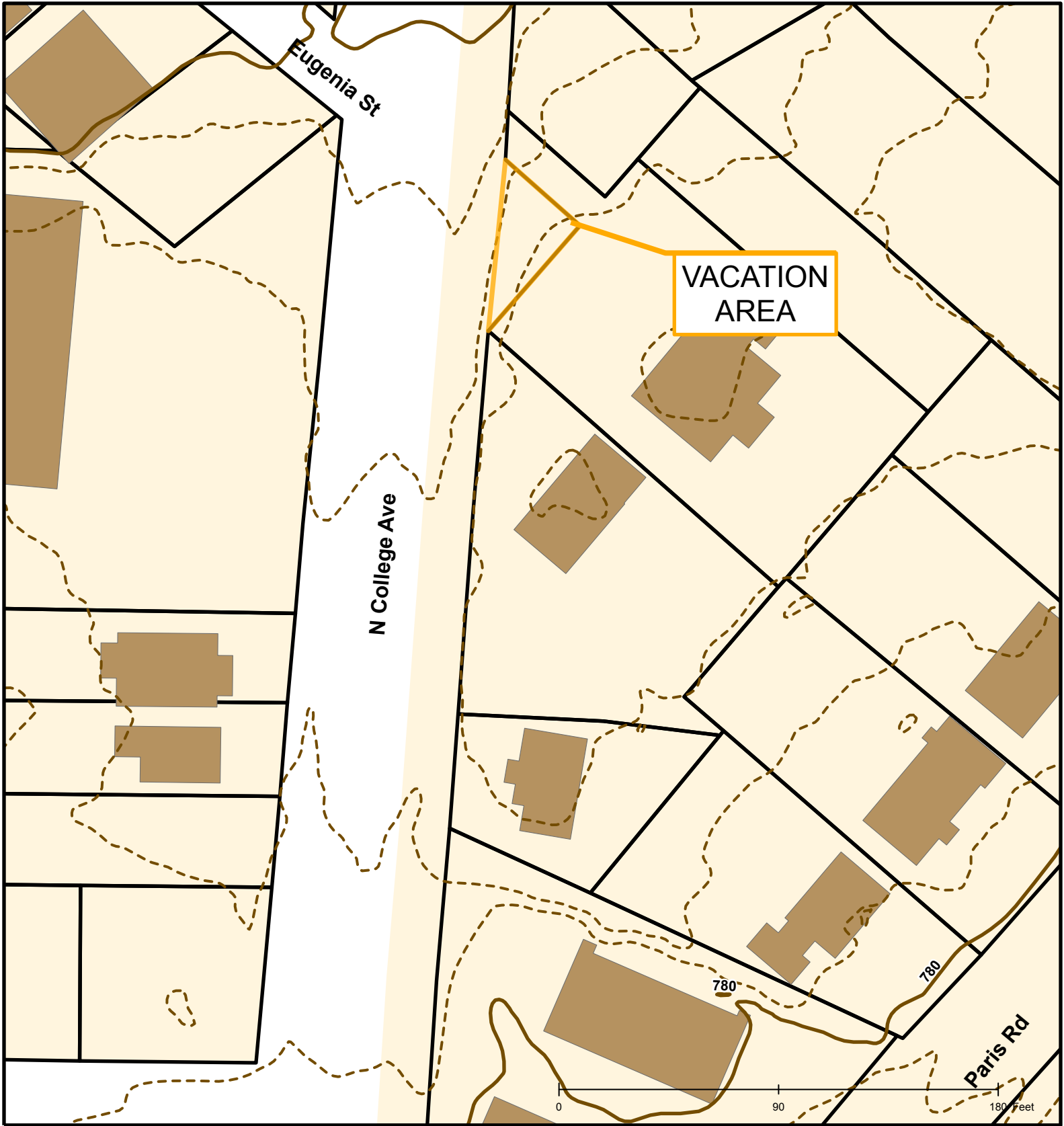


Created by The City of Columbia - Community Development Department

Parcel Data Source: Boone County Assessor

2015 Imagery: Boone County Assessor's Office

Hillshade Data: Boone County GIS Office



# #18-19: Eugenia Ave. (516 N. College Ave.) ROW Vacation



Roads	--- 2 Foot Contour Lines	2015 Topo Lines
Building Footprint	Parcels	CODE
10 Foot Contour Lines	City Zoning	10 Foot Contour Lines
		2 Foot Contour Lines



Created by The City of Columbia - Community Development Department

Parcel Data Source: Boone County Assessor







2015 Imagery: Boone County Assessor's Office

Hillshade Data: Boone County GIS Office



# #18-19: Eugenia Ave. (516 N. College Ave.) ROW Vacation



 City Sanitary Structure	 Columbia City Limit
 Roads	 Building Footprint
 City Sanitary Line	 Parcels



Created by The City of Columbia - Community Development Department

Parcel Data Source: Boone County Assessor

2015 Imagery: Boone County Assessor's Office

Hillshade Data: Boone County GIS Office