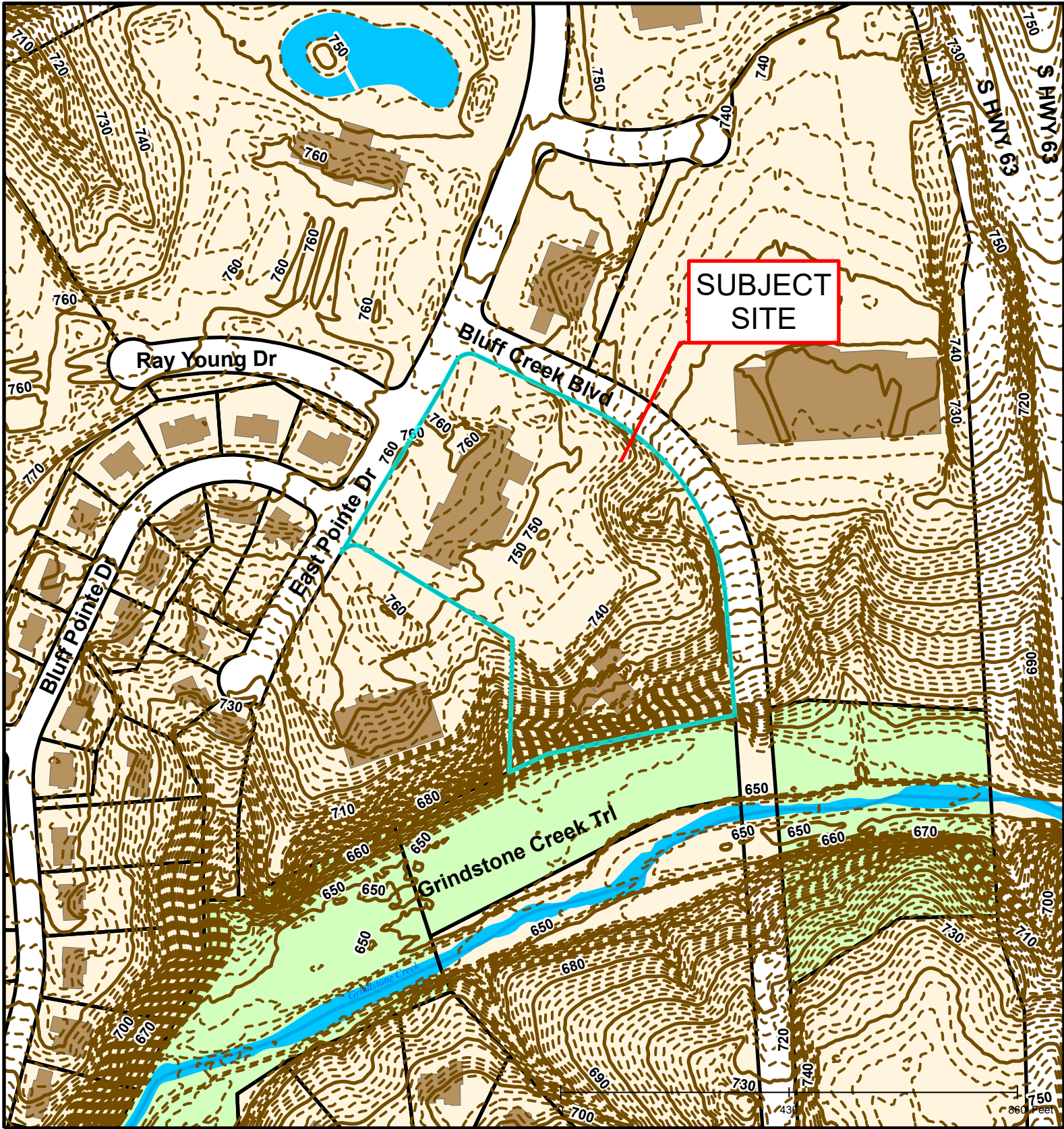




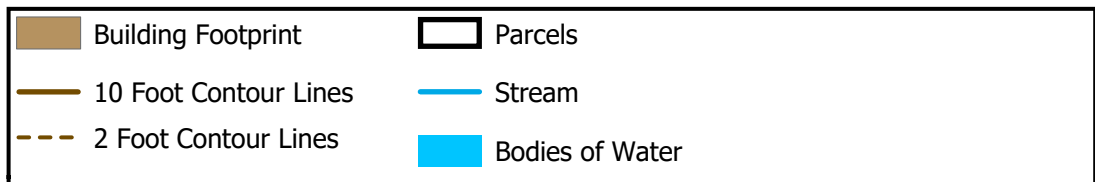
# #107-2019: East Pointe Plat No. 2-E Final Plat

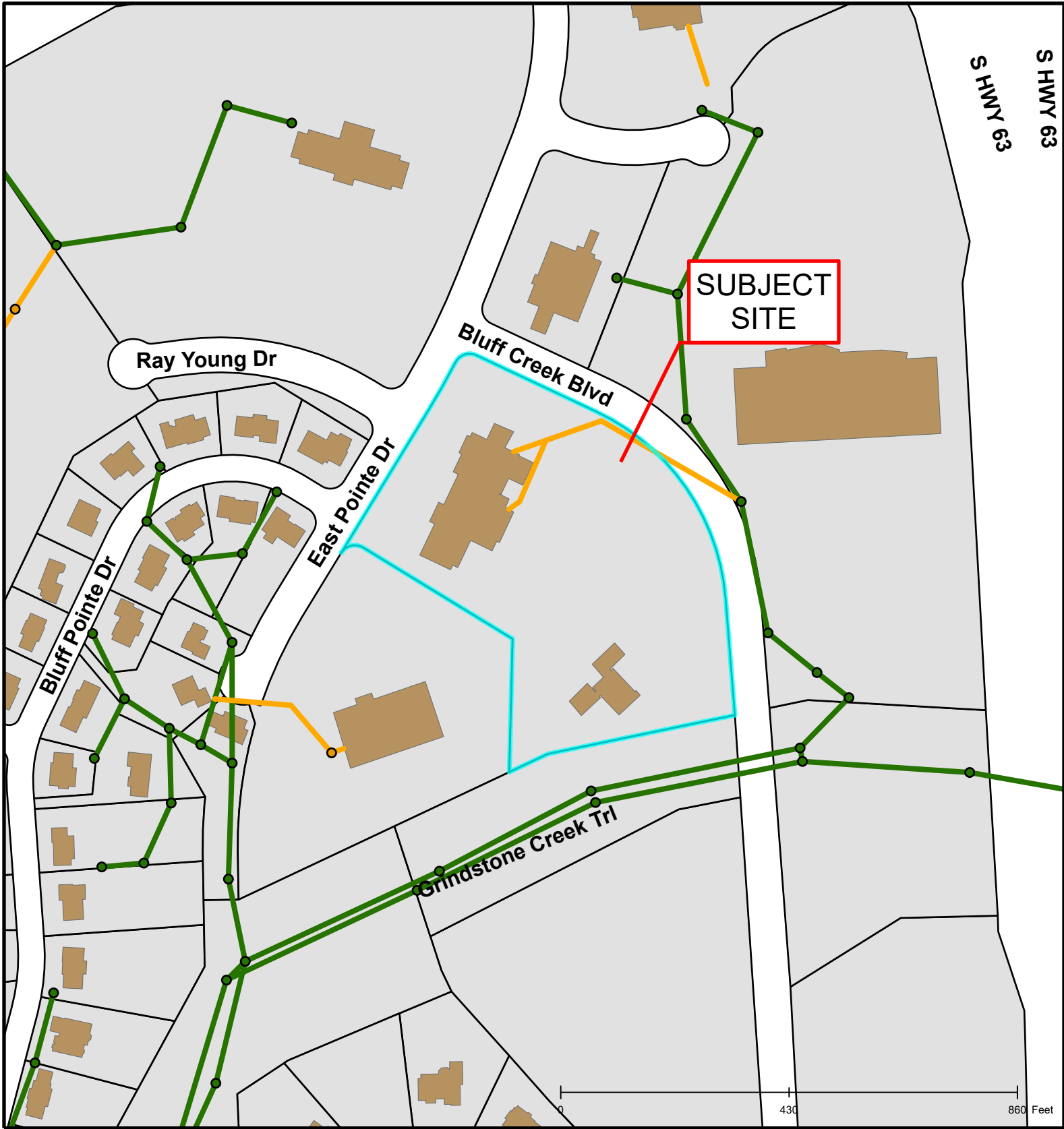
 City Zoning	 Parcels
 Columbia City Limit	





## #107-2019: East Pointe Plat No. 2-E Final Plat





S HWY 63  
S HWY 63

SUBJECT SITE

Ray Young Dr

Bluff Creek Blvd

Bluff Pointe Dr

East Pointe Dr

Grindstone Creek Trl

0 430 860 Feet

# #107-2019: East Pointe Plat No. 2-E Final Plat

	City Sanitary Structure		Private Sanitary Line
	Private Sanitary Structure		Columbia City Limit
	City Sanitary Line		Building Footprint



Created by The City of Columbia - Community Development Department

Parcel Data Source: Boone County Assessor

2017 Imagery: Boone County Assessor's Office

Hillshade Data: Boone County GIS