

Case # 26-2025 - 208 Redwood Road
STR Conditional Use Permit

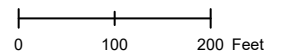


City Zoning Parcels

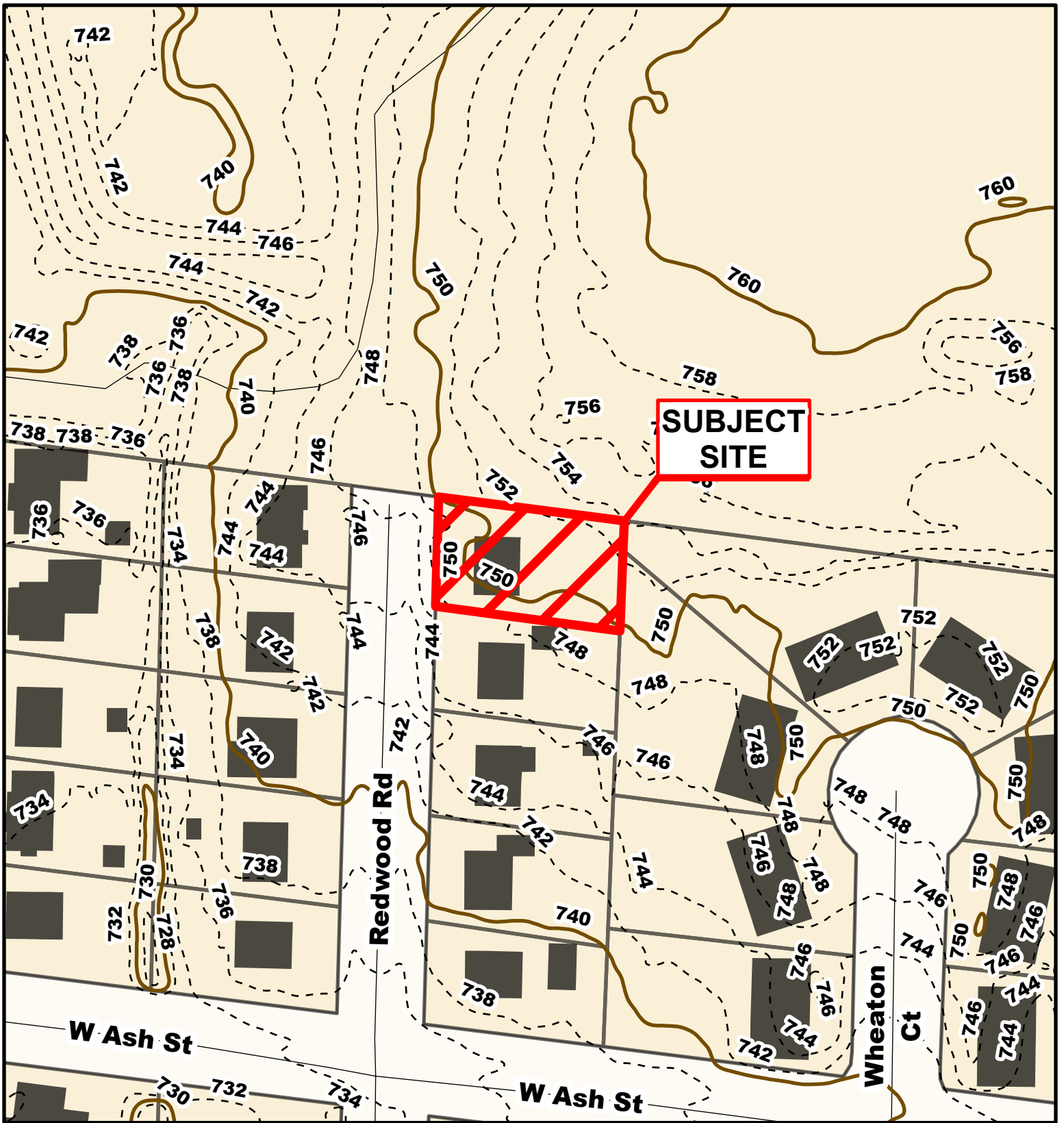
Parcel Data Source: Boone County Assessor

Created by The City of Columbia - Community Development Department

2022 Imagery: NearMap



Source: Nearmap, <https://www.nearmap.com/us/en>

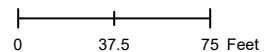


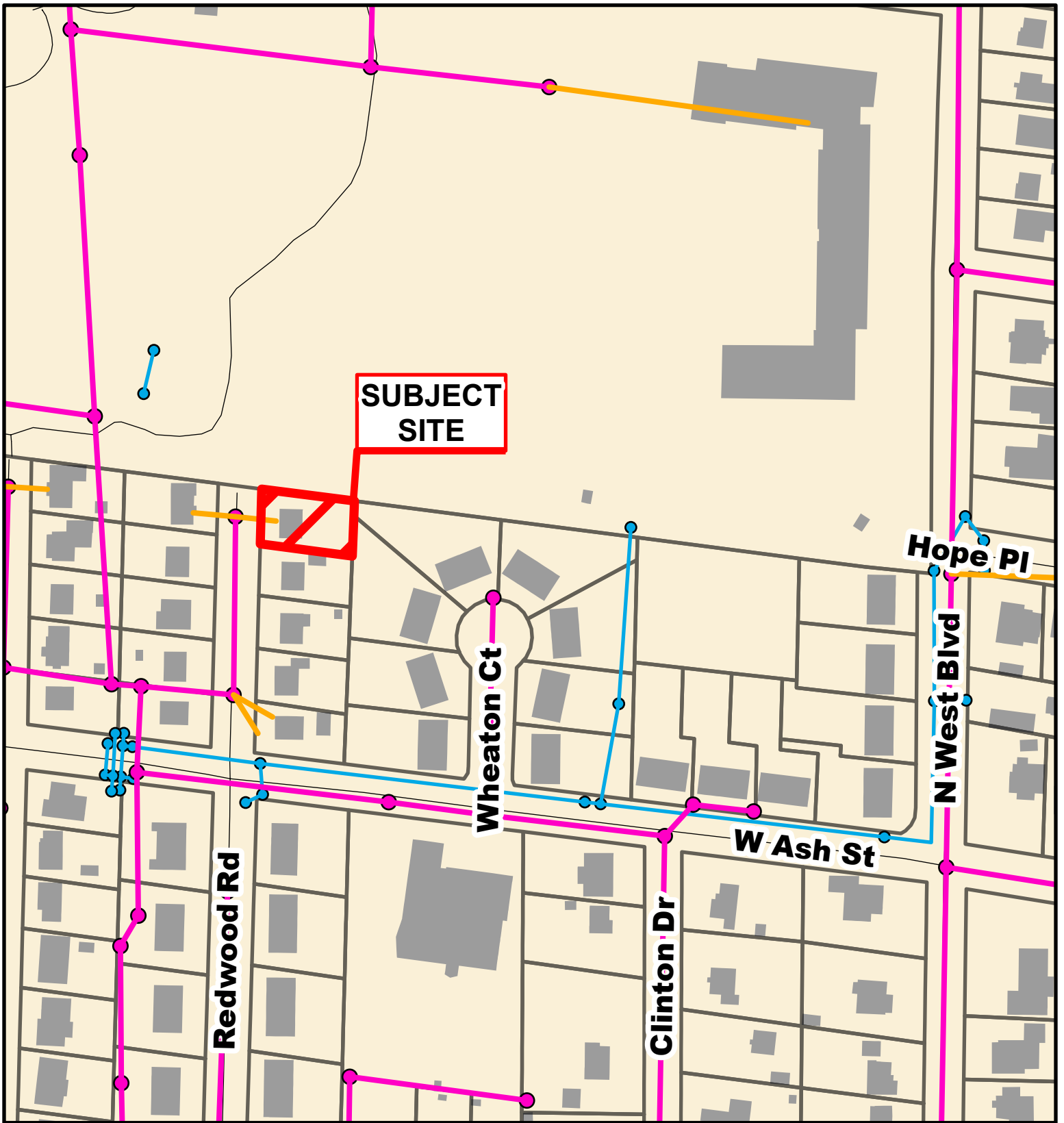
Case # 26-2025 - 208 Redwood Road STR Conditional Use Permit



Parcel Data Source: Boone County Assessor
Created by The City of Columbia - Community Development Department

- 10 Foot Contour Lines
- - - 2 Foot Contour Lines
- Parcels





**Case # 26-2025 - 208 Redwood Road
STR Conditional Use Permit**



- City Sanitary Line
- City Storm Lines
- Private Sanitary Line
- Parcels

