




Source: Nearmap. <https://www.nearmap.com/us/en>

# Case # 166-2025 - 3310 Oakland Gravel Road Preliminary Plat



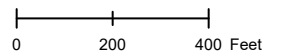
-  City Property
-  Parcels
-  City Zoning



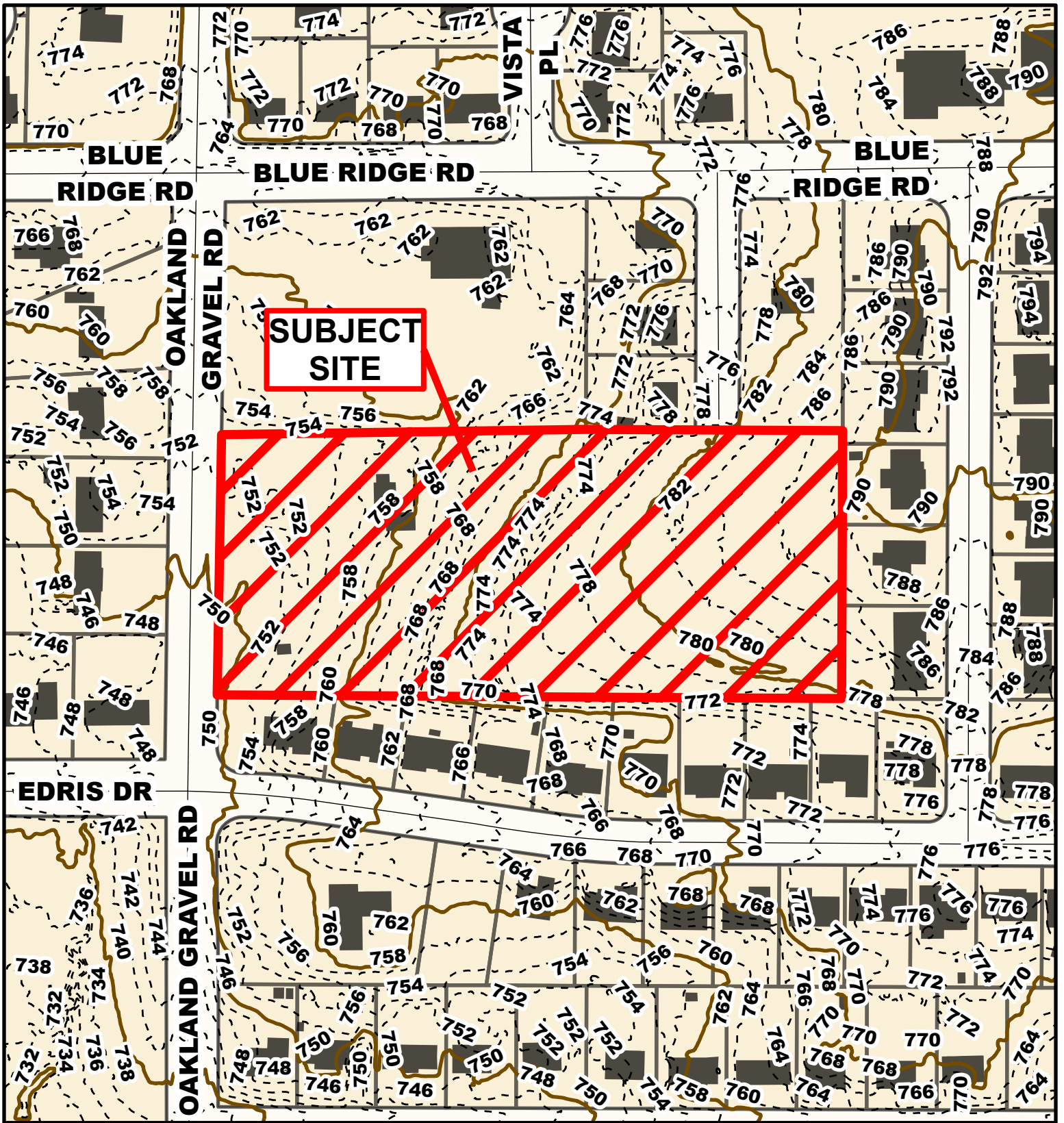
Parcel Data Source: Boone County Assessor

Created by The City of Columbia - Community Development Department

2024 Imagery: NearMap





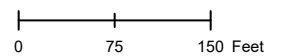


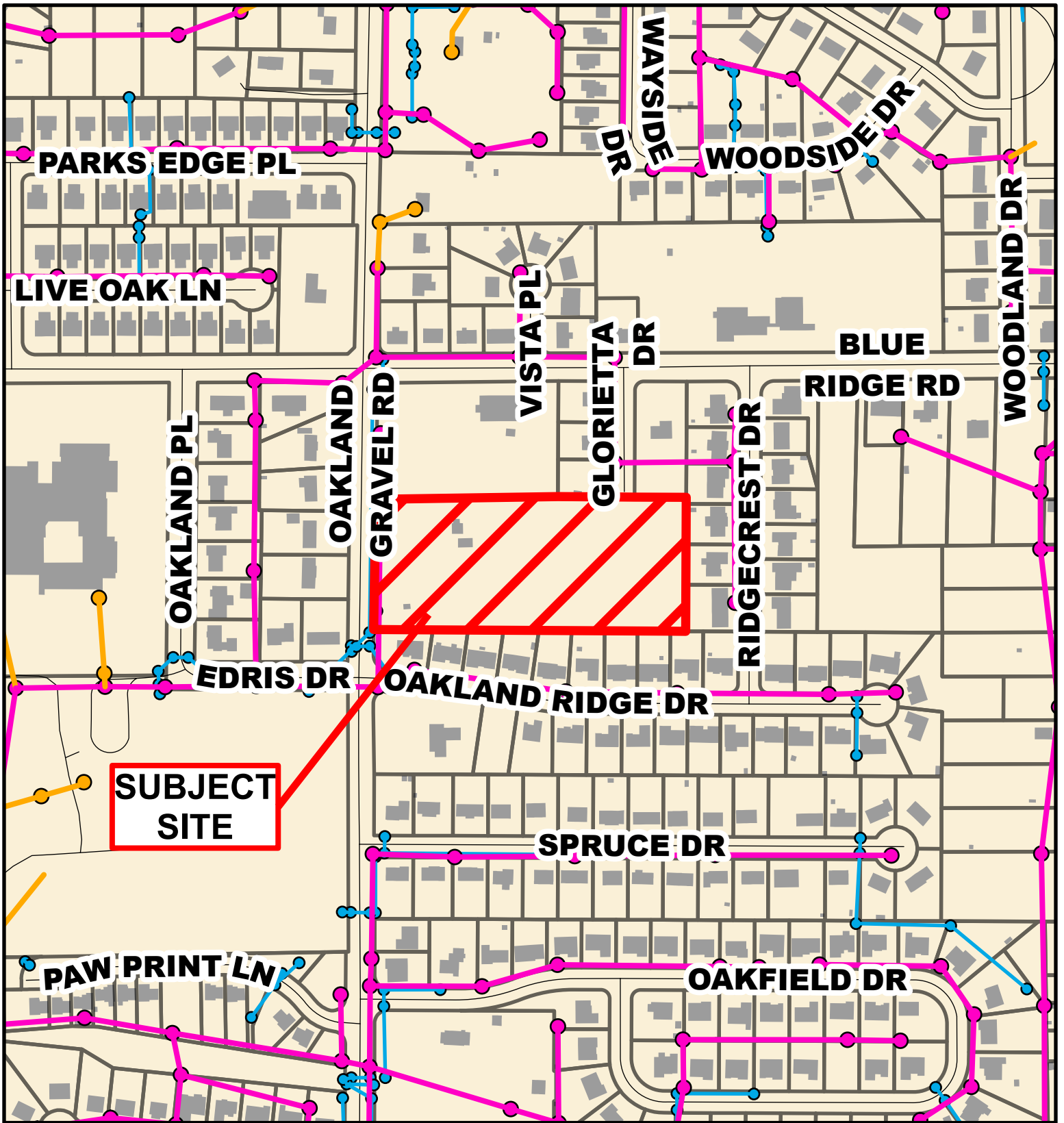
## Case # 166-2025 - 3310 Oakland Gravel Road Preliminary Plat



Parcel Data Source: Boone County Assessor  
Created by The City of Columbia - Community Development Department

- 10 Foot Contour Lines
- 2 Foot Contour Lines
- Parcels
- Columbia City Limit



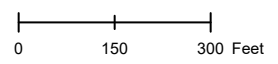


**Case # 166-2025 - 3310 Oakland Gravel Road**

**Preliminary Plat**



- City Sanitary Line
- City Storm Lines
- Private Sanitary Line
- Parcels
- Columbia City Limit



**Case # 166-2025**  
**3310 Oakland Gravel Rd**  
**Preliminary Plat**

