

**Case # 107-2026 - 802 North Sixth Street
STR Conditional Use Permit**



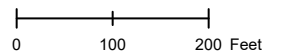
- City Property
- Parcels
- City Zoning

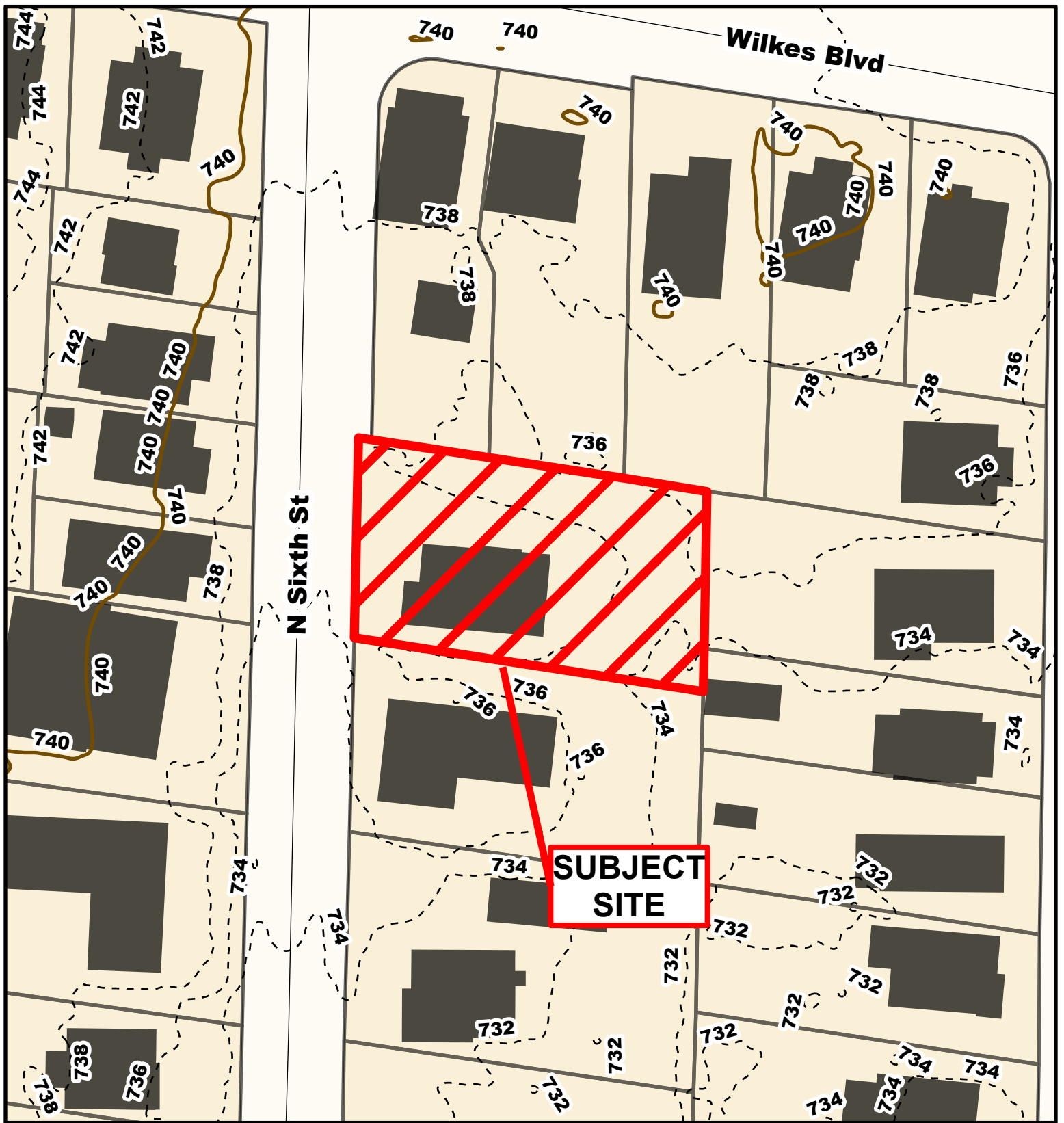


Parcel Data Source: Boone County Assessor

Created by The City of Columbia - Community Development Department

2025 Imagery: NearMap

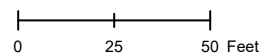


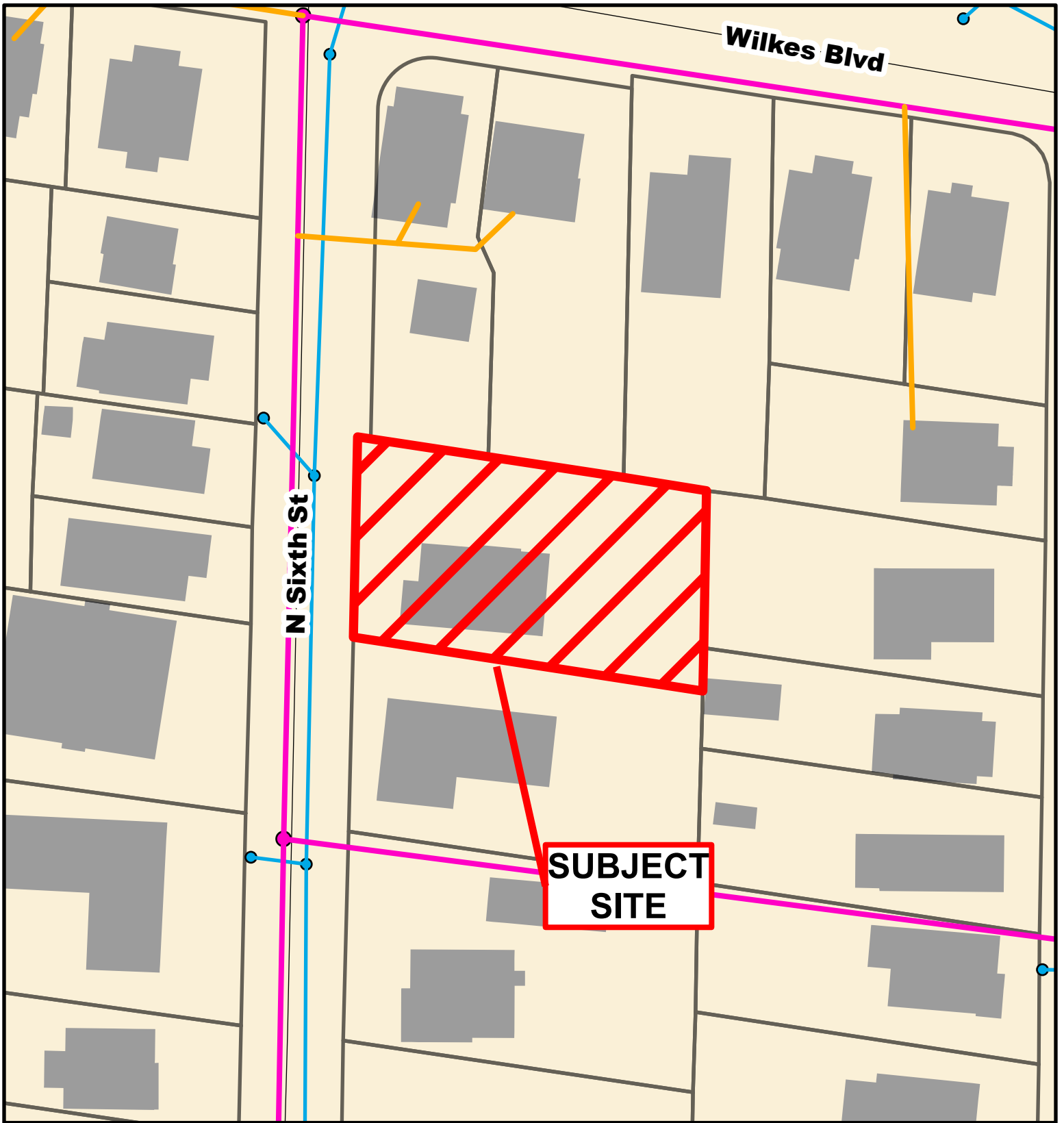


**Case # 107-2026 - 802 North Sixth Street
STR Conditional Use Permit**



- 10 Foot Contour Lines
- 2 Foot Contour Lines
- Columbia City Limit
- Parcels

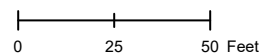




Case # 107-2026 - 802 North Sixth Street
STR Conditional Use Permit



- City Sanitary Line
- City Storm Lines
- Private Sanitary Line
- Parcels
- Columbia City Limit



Case # 107-2026
802 North Sixth Street
STR Conditional Use Permit

