



GRINDSTONE PARKWAY

SANDMAN LANE

EXISTING - GRINDSTONE PARKWAY AND SANDMAN LANE



GRINDSTONE PARKWAY

SANDMAN LANE

PROPOSED 161-KV LINE - GRINDSTONE
PARKWAY AND SANDMAN LANE



EXISTING - GRINDSTONE PARKWAY AND
SANDMAN LANE



**PROPOSED 161-KV LINE - GRINDSTONE
PARKWAY AND SANDMAN LANE**



SINCLAIR RD

WOODS EDGE RD

W NIFONG BLVD

EXISTING - W NIFONG BLVD AND
SINCLAIR RD



SINCLAIR RD

WOODS EDGE RD

W NIFONG BLVD

PROPOSED 161-KV LINE - W NIFONG
BLVD AND SINCLAIR RD



SINCLAIR RD

WOODS EDGE RD

W NIFONG BLVD

EXISTING & PROPOSED (FOR
COMPARISON ONLY) - W NIFONG
BLVD AND SINCLAIR RD



WOODS EDGE RD

W NIFONG BLVD

EXISTING - W NIFONG BLVD AND
SINCLAIR RD

WOODS EDGE RD

W NIFONG BLVD

PROPOSED 161-KV LINE - W NIFONG
BLVD AND SINCLAIR RD



WOODS EDGE RD

W NIFONG BLVD

EXISTING & PROPOSED (FOR
COMPARISON ONLY) - W NIFONG
BLVD AND SINCLAIR RD



W NIFONG BLVD

EXISTING - W NIFONG BLVD AND SINCLAIR RD
(LOOKING WEST)

SINCLAIR RD



W NIFONG BLVD

NEW - W NIFONG BLVD AND SINCLAIR RD
(LOOKING WEST)

SINCLAIR RD




W NIFONG BLVD

EXISTING & NEW (COMPARISON ONLY) - W NIFONG
BLVD AND SINCLAIR RD (LOOKING WEST)


SINCLAIR RD



GRINDSTONE PKWY, WEST OF S ROCK QUARRY RD. -
EXISTING DISTRIBUTION AND 69-KV LINE



GRINDSTONE PKWY, WEST OF S ROCK QUARRY RD. -
NEW DOUBLE CIRCUIT 161-KV & 69-KV



GRINDSTONE PKWY, WEST OF S ROCK QUARRY RD. - EXISTING AND NEW DOUBLE CIRCUIT
161-KV & 69-KV
(FOR COMPARISON ONLY)



SCOTT BLVD.

W SOUTHVIEW DR.


**SCOTT BLVD AND W SOUTHVIEW DR -
EXISTING DISTRIBUTION AND PROPOSED 161-KV TRANSMISSION LINE
(FOR COMPARISON ONLY)**



SCOTT BLVD.

W SOUTHVIEW DR.

**SCOTT BLVD AND W SOUTHVIEW DR -
EXISTING DISTRIBUTION LINE**



SCOTT BLVD.

W SOUTHVIEW DR.

**SCOTT BLVD AND W SOUTHVIEW DR -
NEW TRANSMISSION LINE**