

#18-36: Bryant Walkway Apartments 1 - McBaine Final Plat



Roads	Columbia City Limit
City Zoning	CityViewparcels
Parcels	

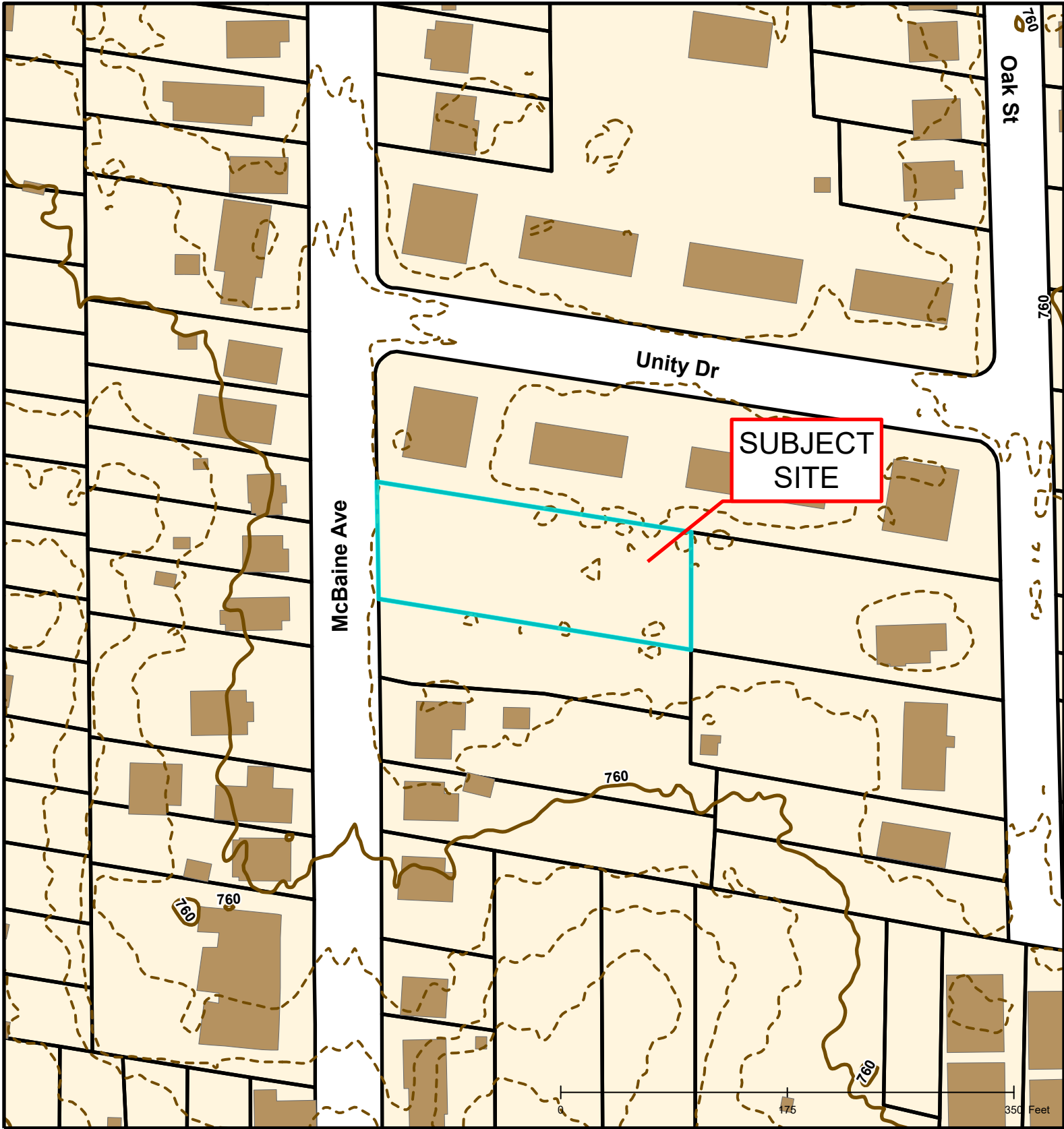


Created by The City of Columbia - Community Development Department

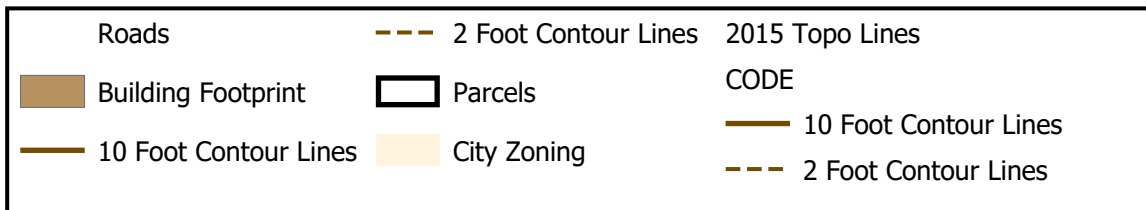
Parcel Data Source: Boone County Assessor

2015 Imagery: Boone County Assessor's Office

Hillshade Data: Boone County GIS Office



#18-36: Bryant Walkway Apartments 1 - McBaine Final Plat

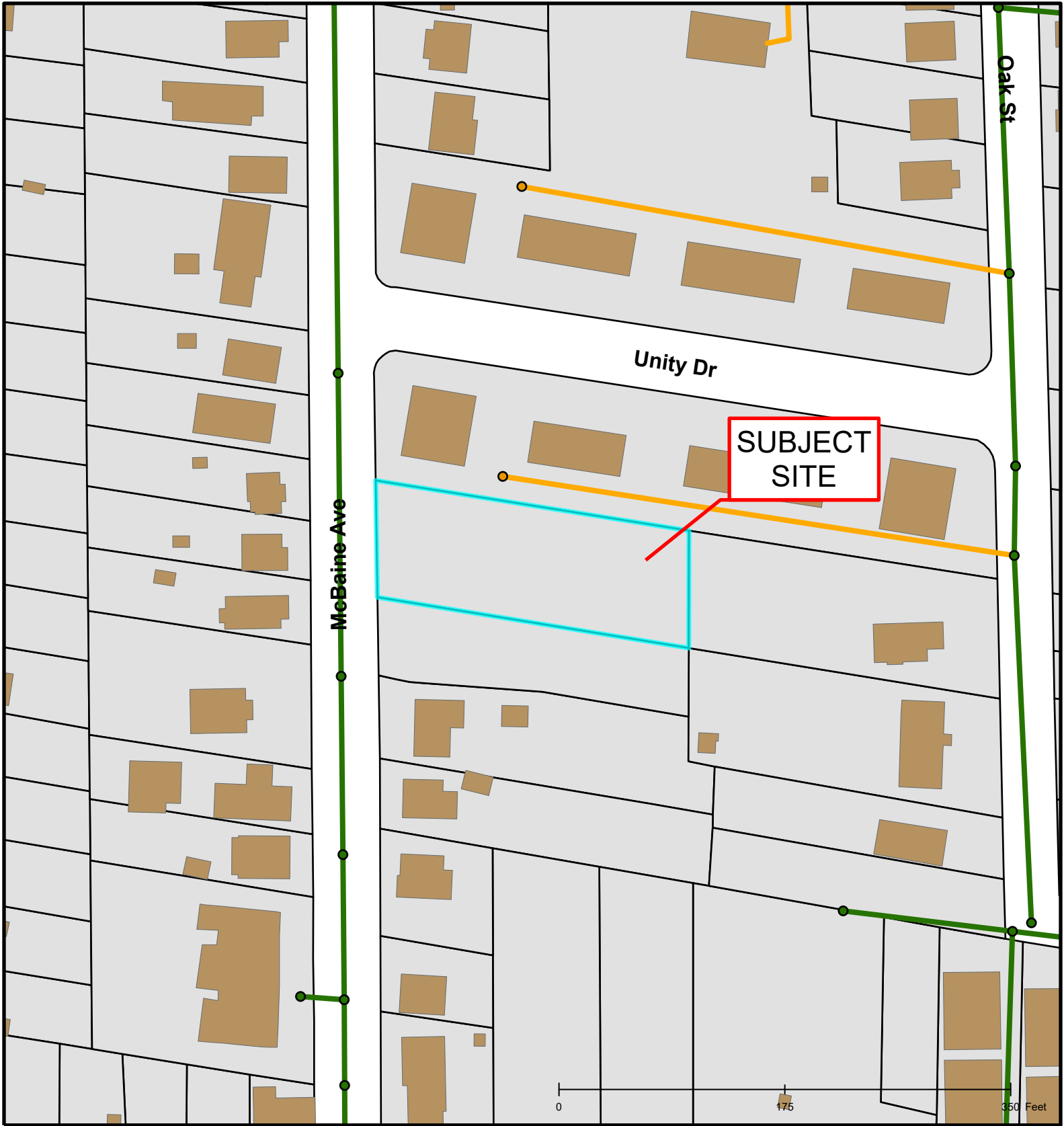


Created by The City of Columbia - Community Development Department

Parcel Data Source: Boone County Assessor

2015 Imagery: Boone County Assessor's Office

Hillshade Data: Boone County GIS Office



#18-36: Bryant Walkway Apartments 1 - McBaine Final Plat

City Sanitary Structure	City Sanitary Line	Building Footprint
Private Sanitary Structure	Private Sanitary Line	Parcels
Roads	Columbia City Limit	CityViewparcels



Created by The City of Columbia - Community Development Department

Parcel Data Source: Boone County Assessor

2015 Imagery: Boone County Assessor's Office

Hillshade Data: Boone County GIS Office