

Case # 168-2025 - 534 West Southampton Drive

Conditional Use Permit



Parcel Data Source: Boone County Assessor

Created by The City of Columbia - Community Development Department



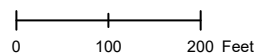
Columbia City Limit

City Property

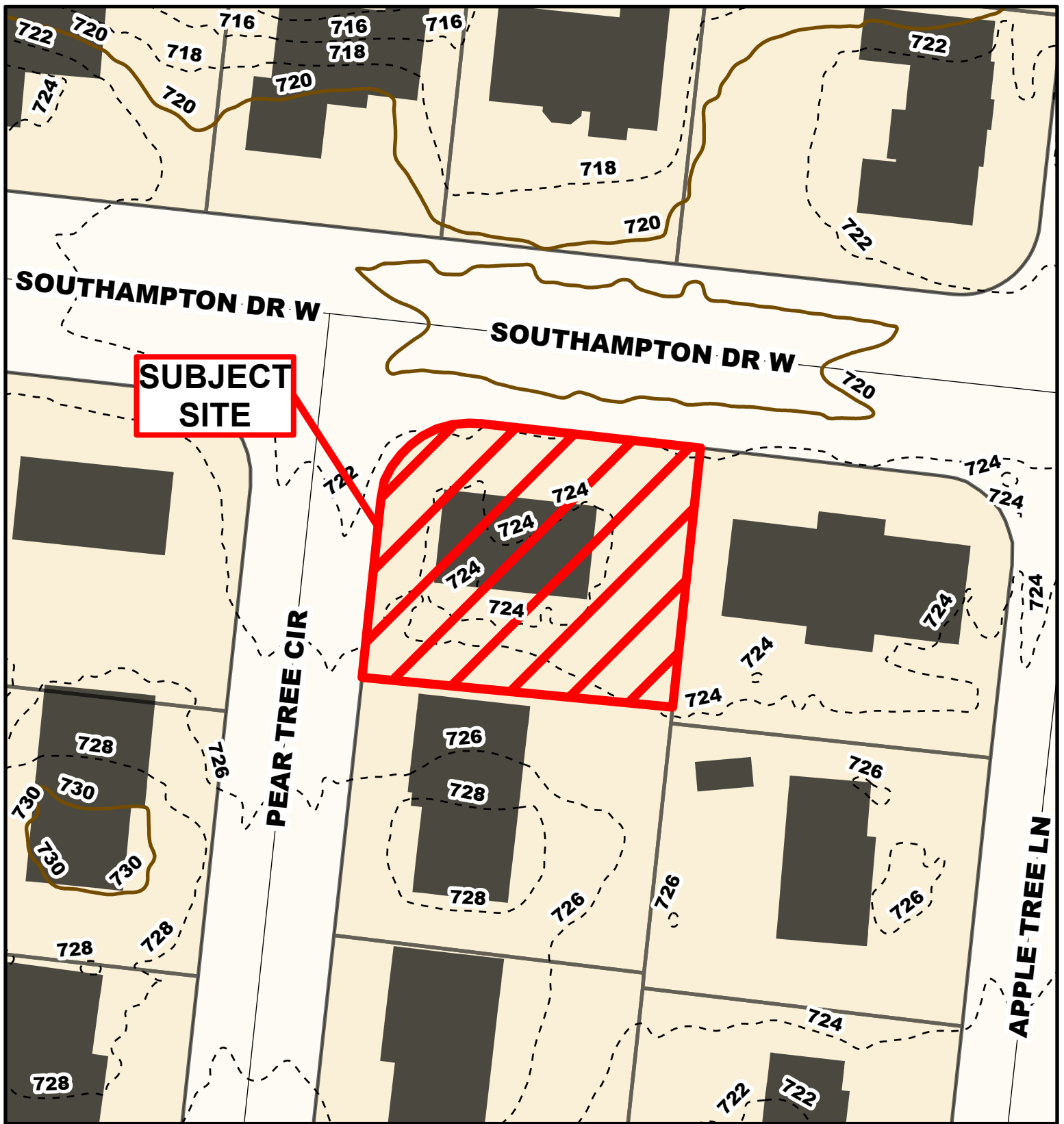
City Zoning

Parcels

N





2024 Imagery: NearMap



Case # 168-2025 - 534 West Southampton Drive Conditional Use Permit



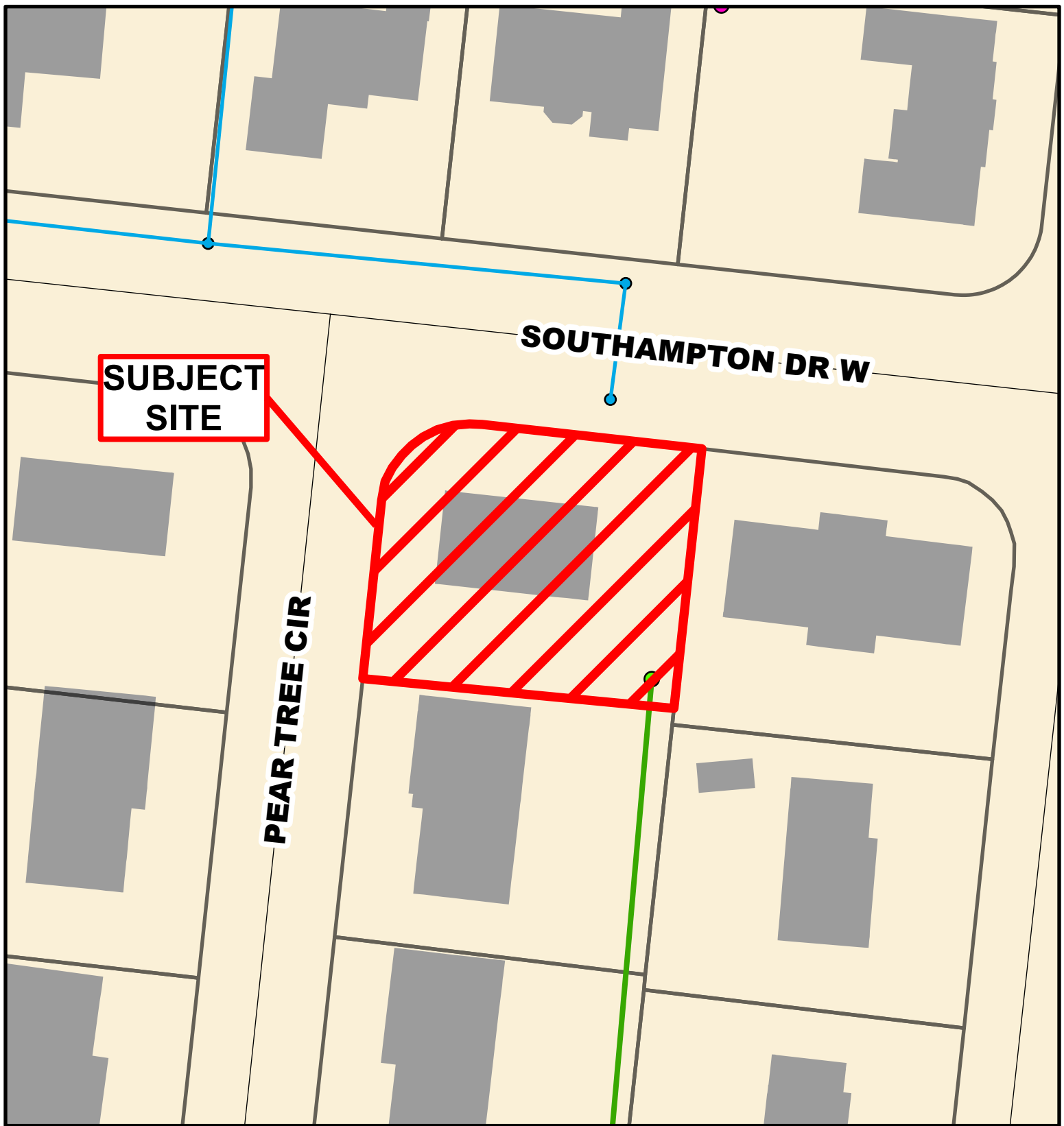
Parcel Data Source: Boone County Assessor
Created by The City of Columbia - Community Development Department

— 10 Foot Contour Lines  City of Columbia
- - - 2 Foot Contour Lines  Parcels

N



0 25 50 Feet



Case # 168-2025 - 534 West Southampton Drive

Conditional Use Permit



- City Sanitary Line
- City Storm Lines
- BCRSD Sanitary Line
- Parcels
- Columbia City Limit

