

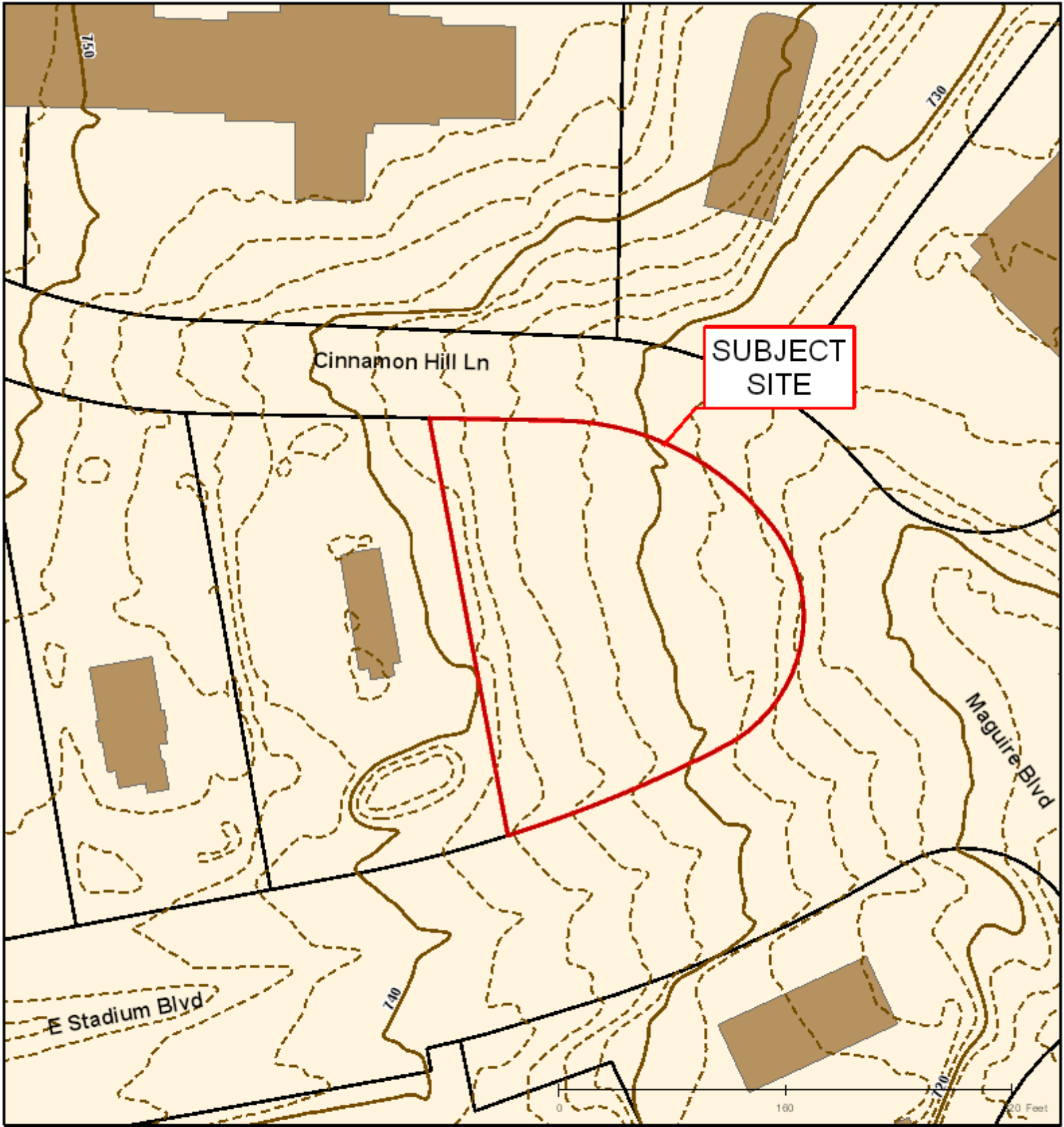


# #18-43: Crosscreek Center C-P Development Plan, Lot 105 (Major Amendment)



Roads	Columbia City Limit
City Zoning	CityViewparcels
Parcels	





# #18-43: Crosscreek Center C-P Development Plan, Lot 105 (Major Amendment)

Roads	--- 2 Foot Contour Lines	2015 Topo Lines
Building Footprint	Parcels	CODE
10 Foot Contour Lines	City Zoning	10 Foot Contour Lines
		2 Foot Contour Lines

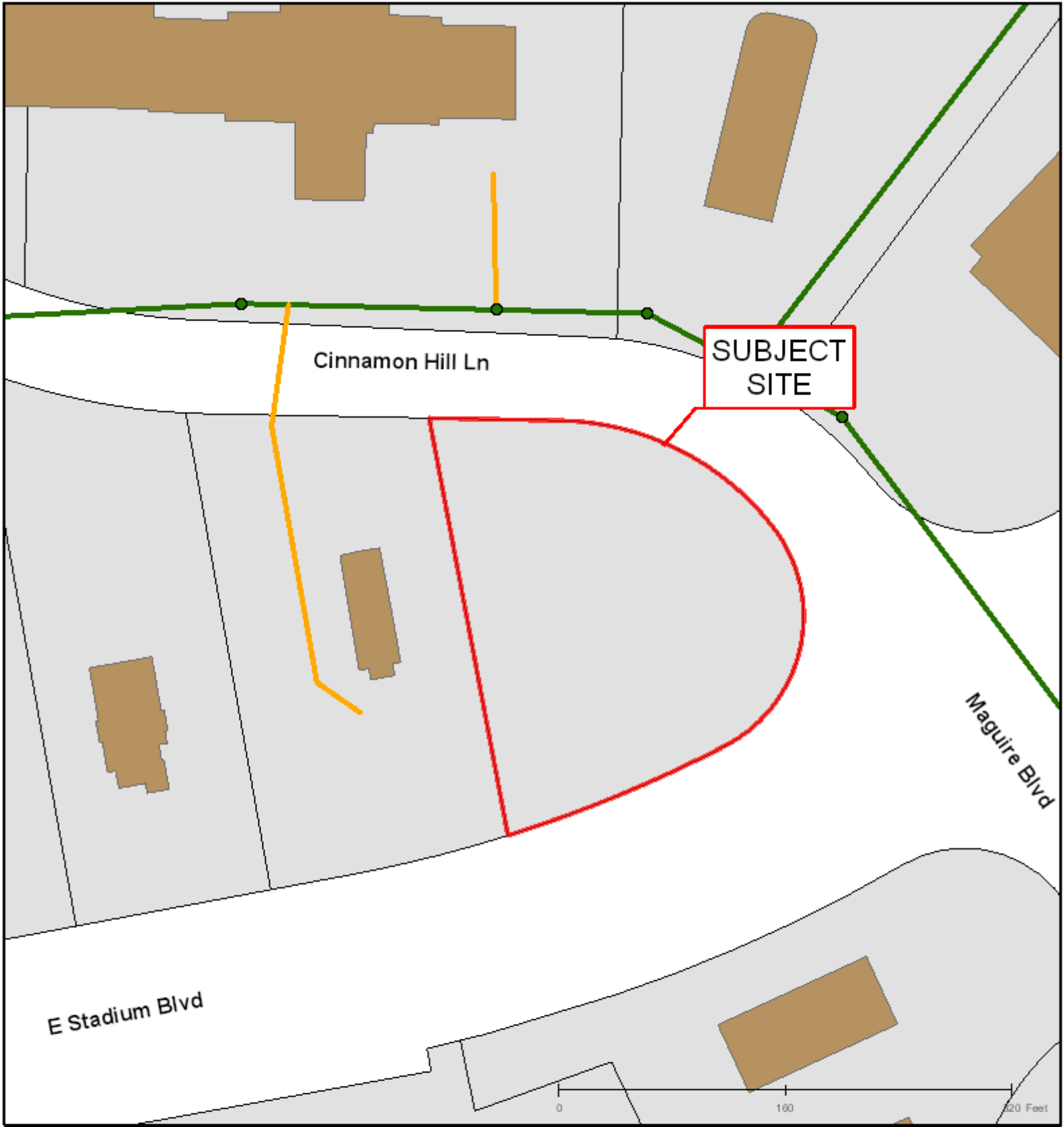


Created by The City of Columbia - Community Development Department









Parcel Data Source: Boone County Assessor

2015 Imagery: Boone County Assessor's Office

Hillshade Data: Boone County GIS Office



# #18-43: Crosscreek Center C-P Development Plan, Lot 105 (Major Amendment)

 City Sanitary Structure	 Private Sanitary Line	 Parcels
 Roads	 Columbia City Limit	 CityViewparcels
 City Sanitary Line	 Building Footprint	



Created by The City of Columbia - Community Development Department