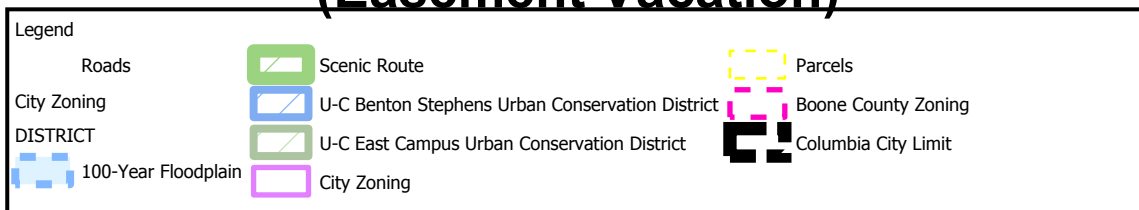
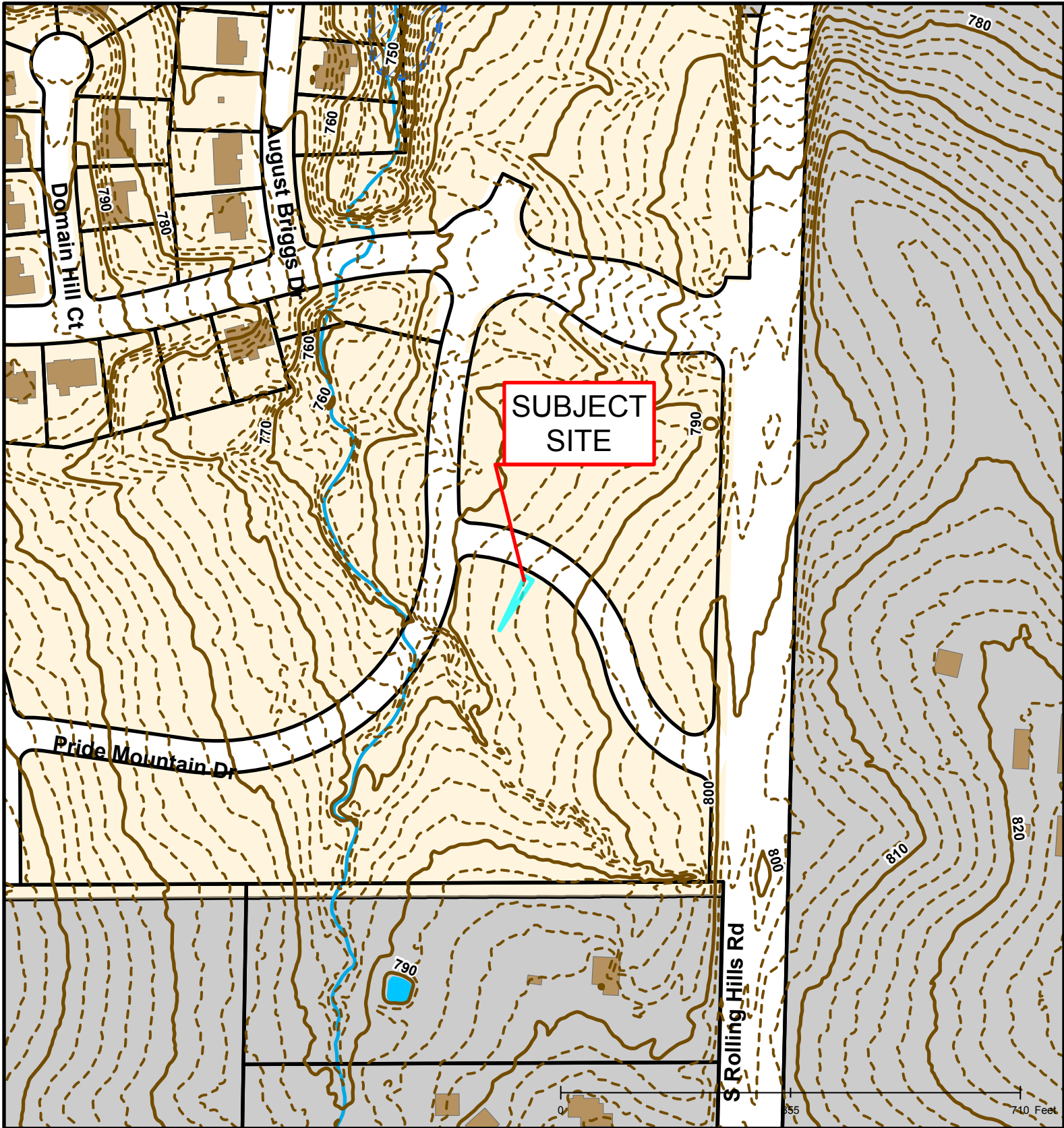




## 17-58: The Vineyards, Plat No. 6, Lot 605 (Easement Vacation)



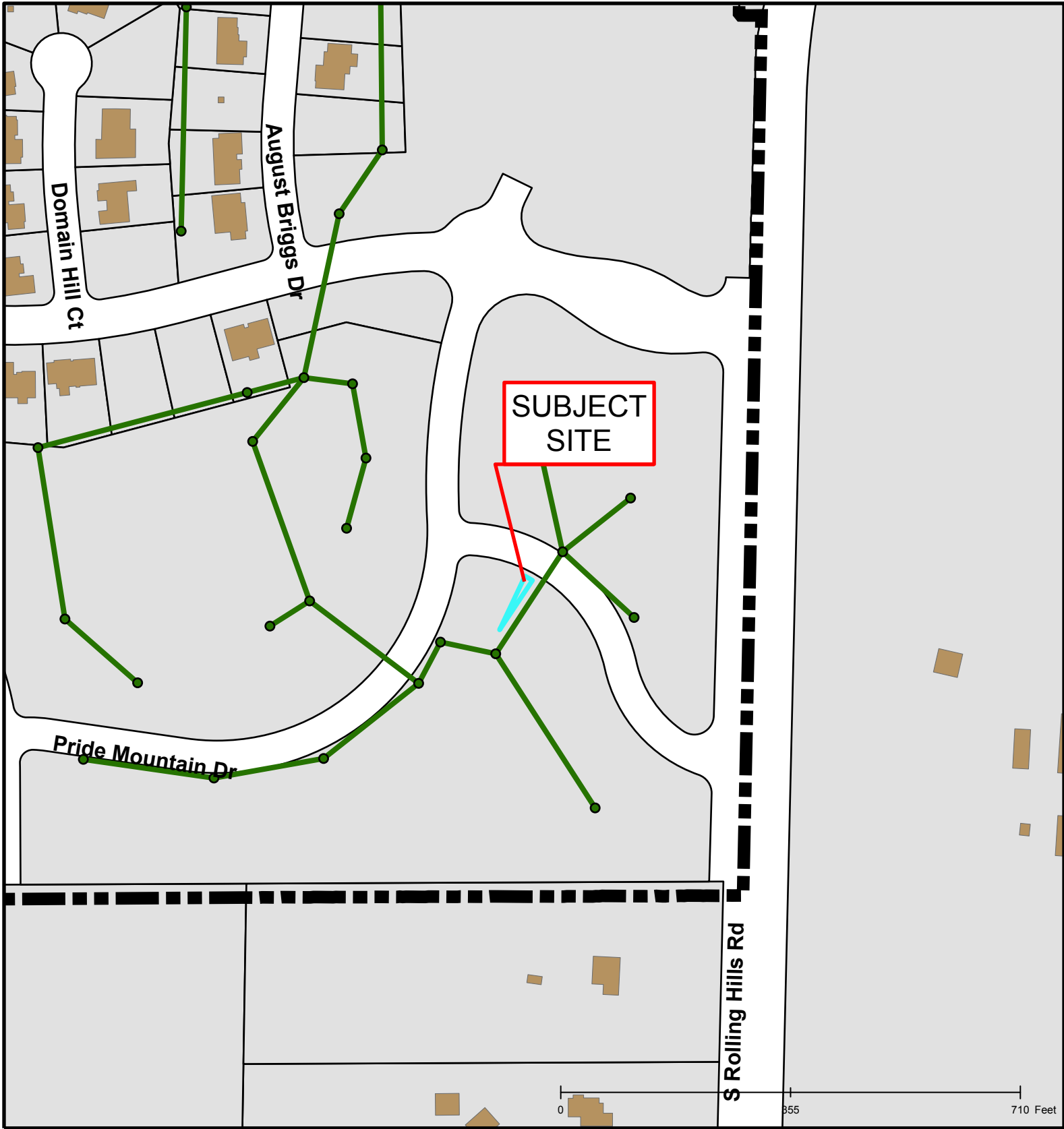


## 17-58: The Vineyards, Plat No. 6, Lot 605 (Easement Vacation)

Legend			
Roads	2 Foot Contour Lines	Bodies of Water	2015 Topo Lines CODE
Building Footprint	100-Year Flood Plain	Parks and Rec Boundaries	2015 Topo Lines CODE
2015 Topo Lines CODE	Parcels	City Zoning	10 Foot Contour Lines
10 Foot Contour Lines	Streams	Boone County Zoning	2 Foot Contour Lines







## 17-58: The Vineyards, Plat No. 6, Lot 605 (Easement Vacation)

Legend			
Structures	<ul style="list-style-type: none"> <li><span style="color: orange;">●</span> Private Sanitary Structure</li> <li><span style="color: yellow;">●</span> UMC</li> </ul>	Sanitary Lines	<ul style="list-style-type: none"> <li><span style="color: orange;">—</span> Private Sanitary Line</li> <li><span style="color: yellow;">—</span> Univ. of Missouri Line</li> </ul>
SUBTYPE	Roads	SUBTYPE	<ul style="list-style-type: none"> <li><span style="color: lightgreen;">—</span> BCRSD</li> <li><span style="color: green;">—</span> City Sanitary Line</li> </ul>
<ul style="list-style-type: none"> <li><span style="color: green;">●</span> BCRSD</li> <li><span style="color: darkgreen;">●</span> City Sanitary Structure</li> </ul>	<ul style="list-style-type: none"> <li> Columbia City Limit</li> <li> Building Footprint</li> </ul>	<ul style="list-style-type: none"> <li> Parcels</li> </ul>	

