
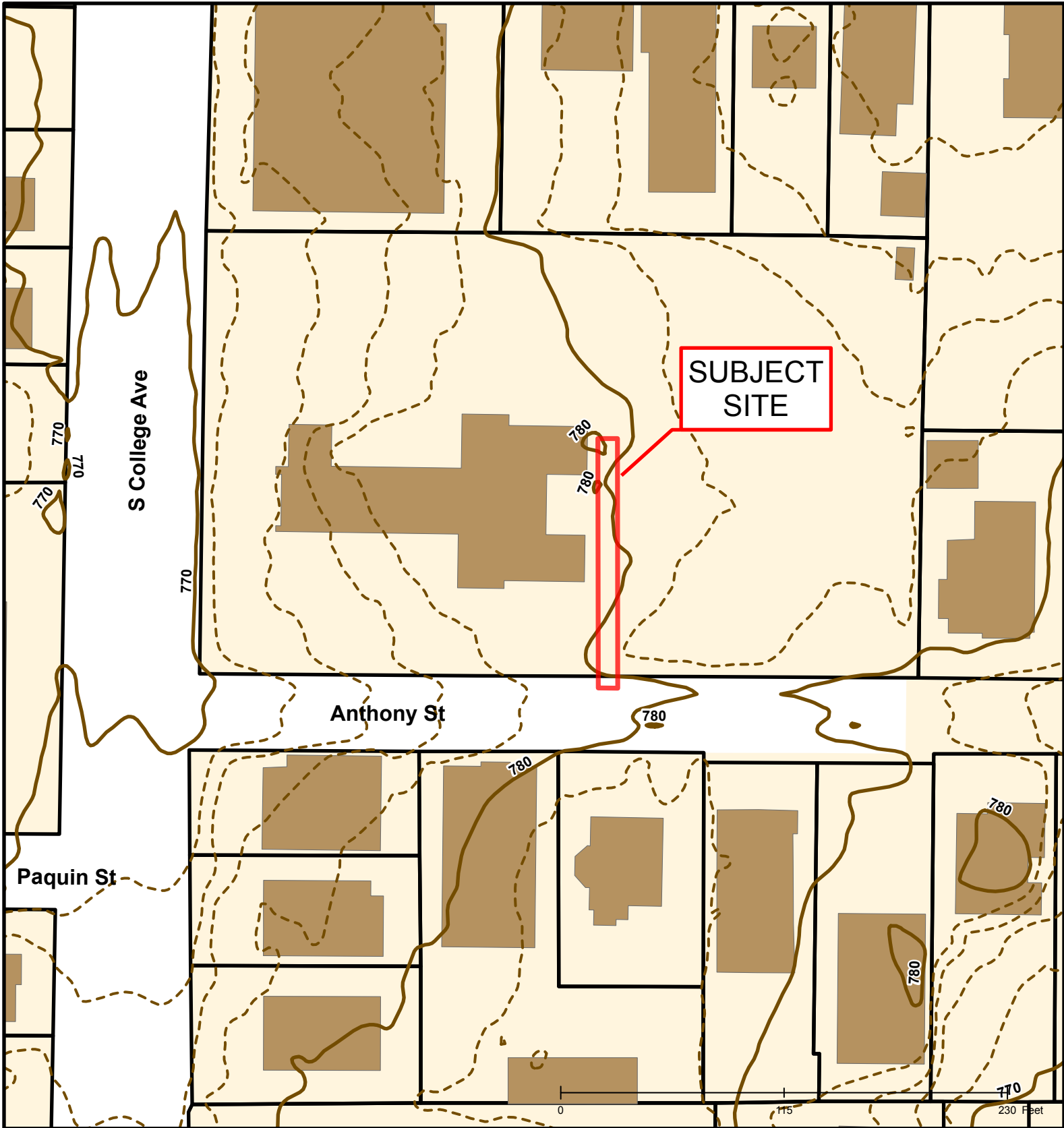


# #17-185: Campus Lutheran Church Alley Right of Way Vacation

	Roads		Columbia City Limit
	City Zoning		CityViewparcels
	Parcels		



Created by The City of Columbia - Community Development Department



## #17-185: Campus Lutheran Church Alley Right of Way Vacation



Roads	Parcels	2015 Topo Lines
Building Footprint	City Zoning	10 Foot Contour Lines
		2 Foot Contour Lines



Created by The City of Columbia - Community Development Department

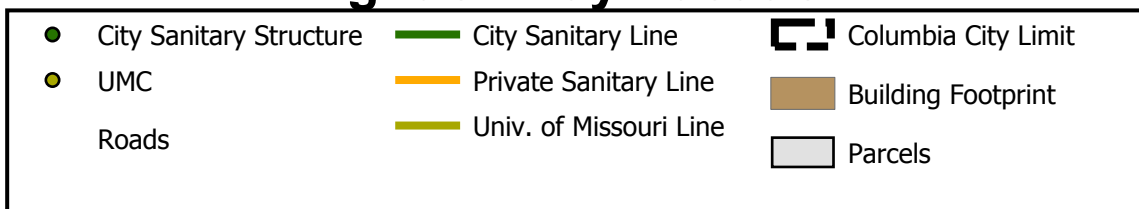
Parcel Data Source: Boone County Assessor

2015 Imagery: Boone County Assessor's Office

Hillshade Data: Boone County GIS Office



## #17-185: Campus Lutheran Church Alley Right of Way Vacation



Created by The City of Columbia - Community Development Department

Parcel Data Source: Boone County Assessor

2015 Imagery: Boone County Assessor's Office

Hillshade Data: Boone County GIS Office