





Case # 127-2025 - 212 Park DeVile Drive

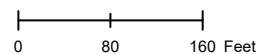
STR Conditional Use Permit



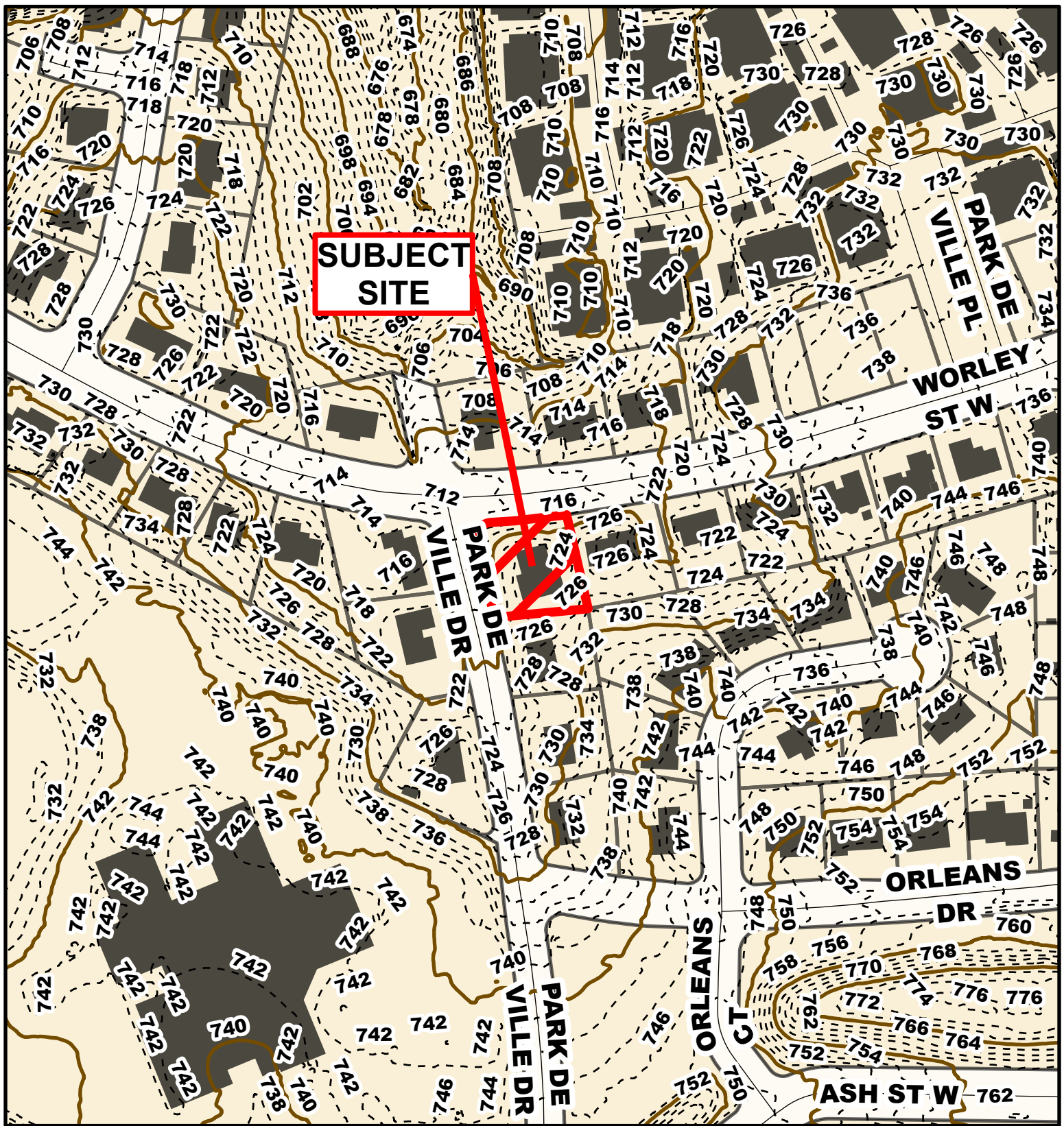
Parcel Data Source: Boone County Assessor

Created by The City of Columbia - Community Development Department

-  Columbia City Limit
-  City Property
-  City Zoning
-  Parcels



2024 Imagery: NearMap





Case # 127-2025 - 212 Park DeVille Drive

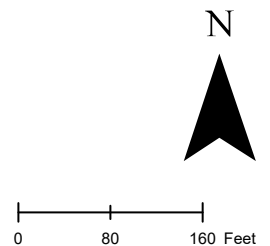
STR Conditional Use Permit

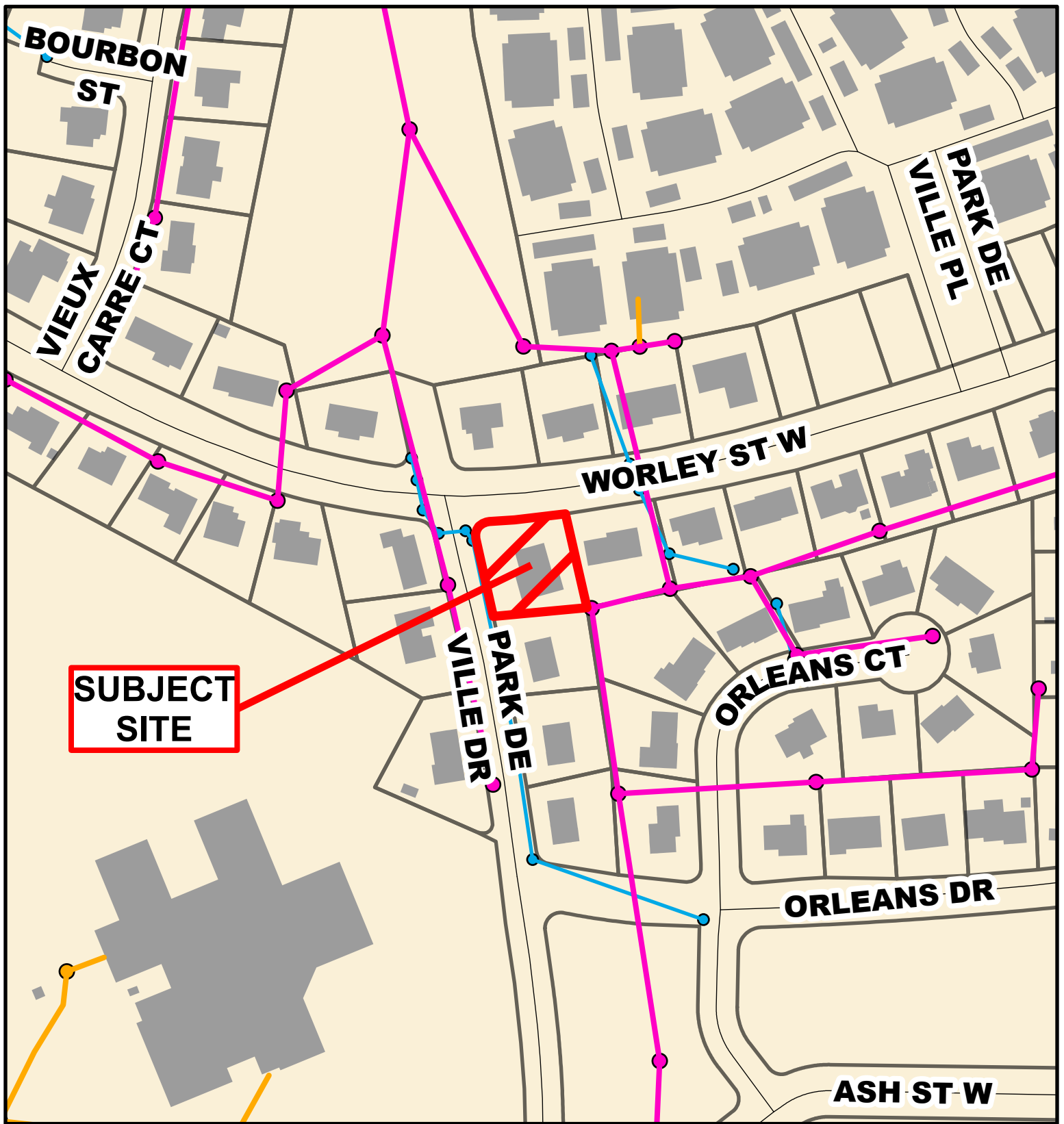


Parcel Data Source: Boone County Assessor

Created by The City of Columbia - Community Development Department

- 10 Foot Contour Lines
- - - 2 Foot Contour Lines
-  City of Columbia
-  Parcels





Case # 127-2025 - 212 Park DeVille Drive

STR Conditional Use Permit



- City Sanitary Line
- City Storm Lines
- Private Sanitary Line
- Parcels
- Columbia City Limit

