

Case # 68-2024 - 2000 Allen Lane Rezoning



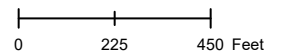
City Zoning
 Parcels



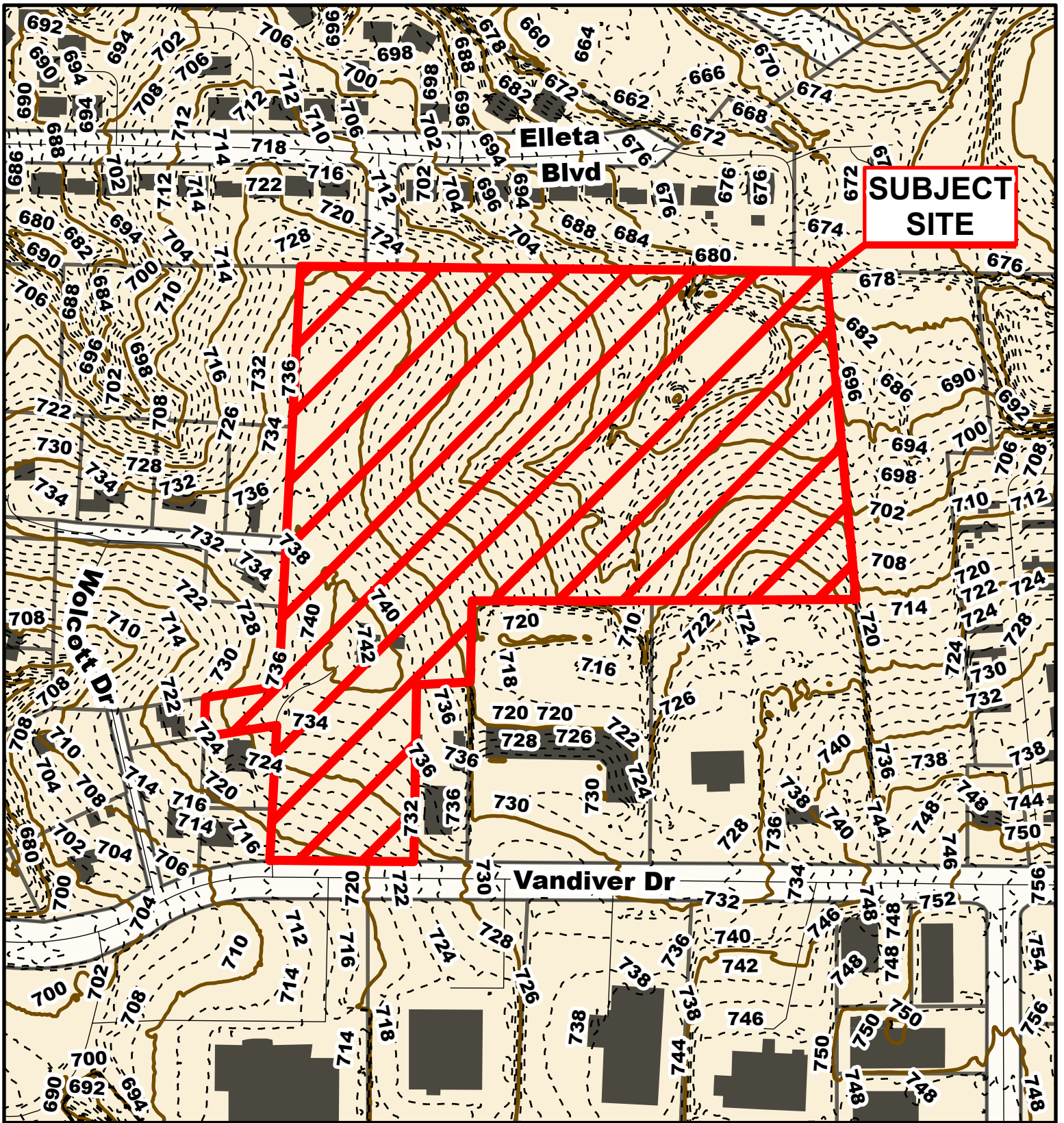
Parcel Data Source: Boone County Assessor

Created by The City of Columbia - Community Development Department

2022 Imagery: NearMap



Source: Nearmap <https://www.nearmap.com/us/en>

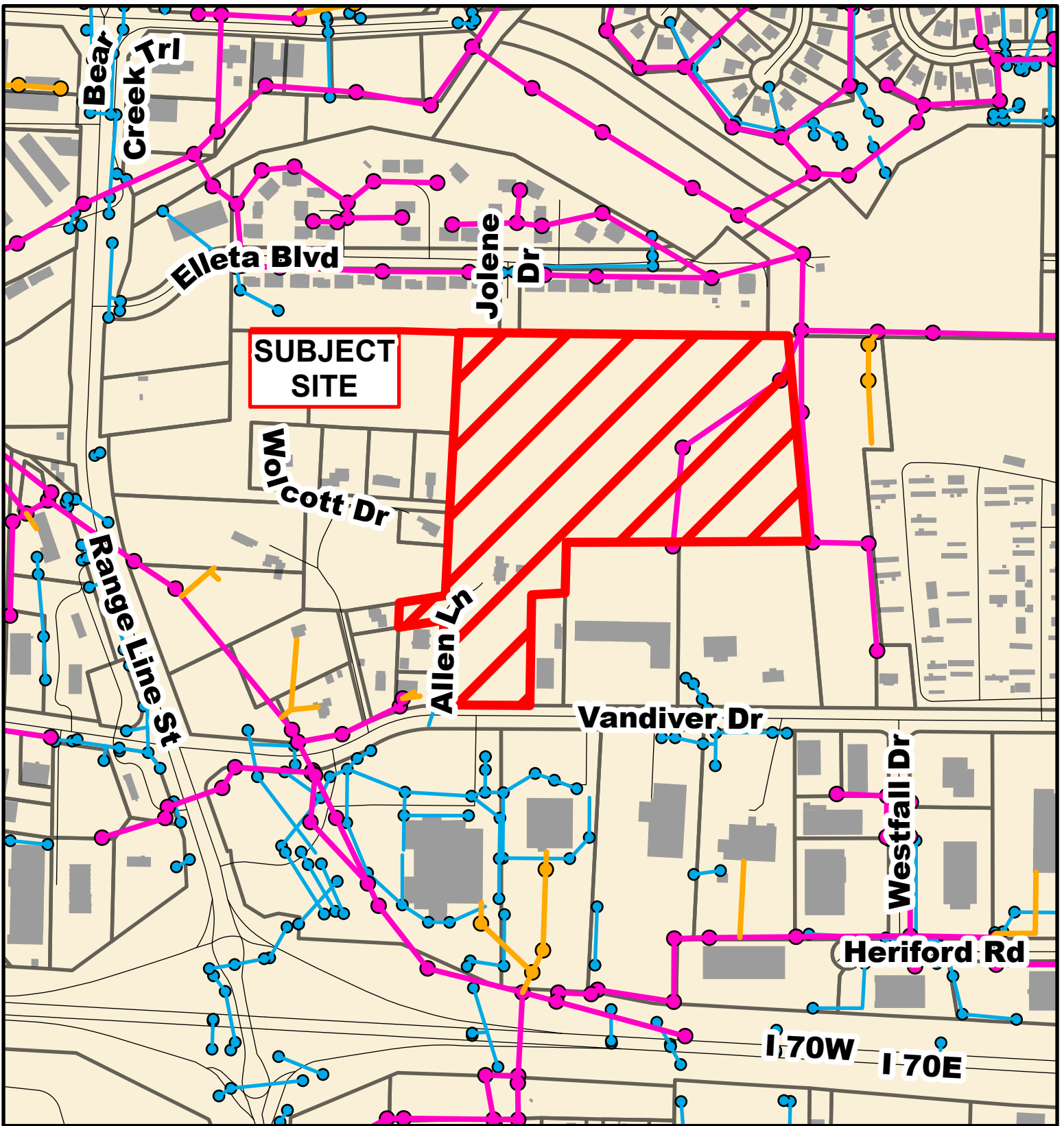


Case # 68-2024 - 2000 Allen Lane Rezoning



- 10 Foot Contour Lines
- 2 Foot Contour Lines
- Parcels





Case # 68-2024 - 2000 Allen Lane Rezoning



- City Sanitary Line
- City Storm Lines
- Private Sanitary Line
- Parcels

