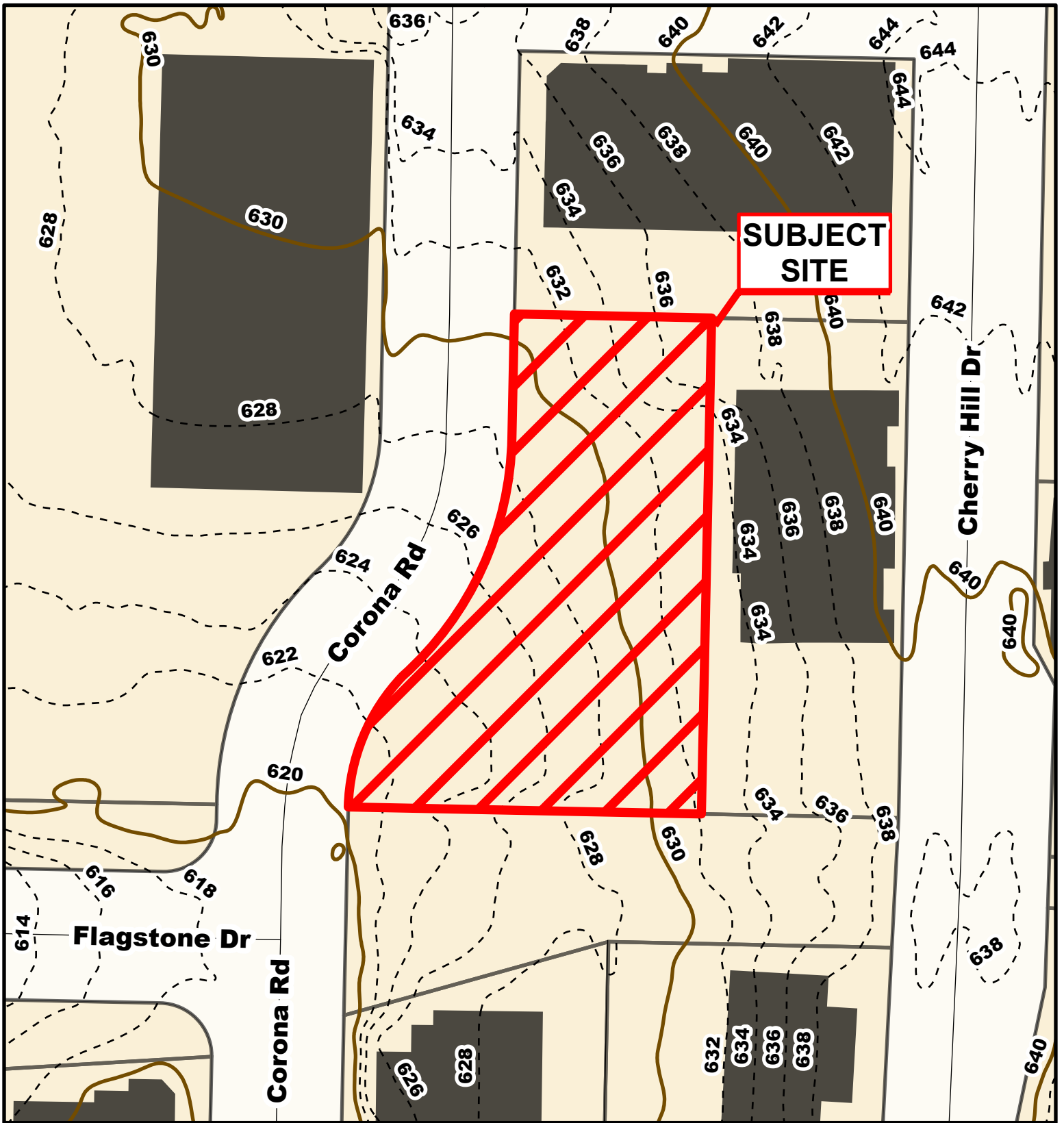


**Case # 260-2023 - Lot 3B Cherry Hill**  
**Major PD Revision**







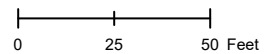
## Case # 260-2023 - Lot 3B Cherry Hill

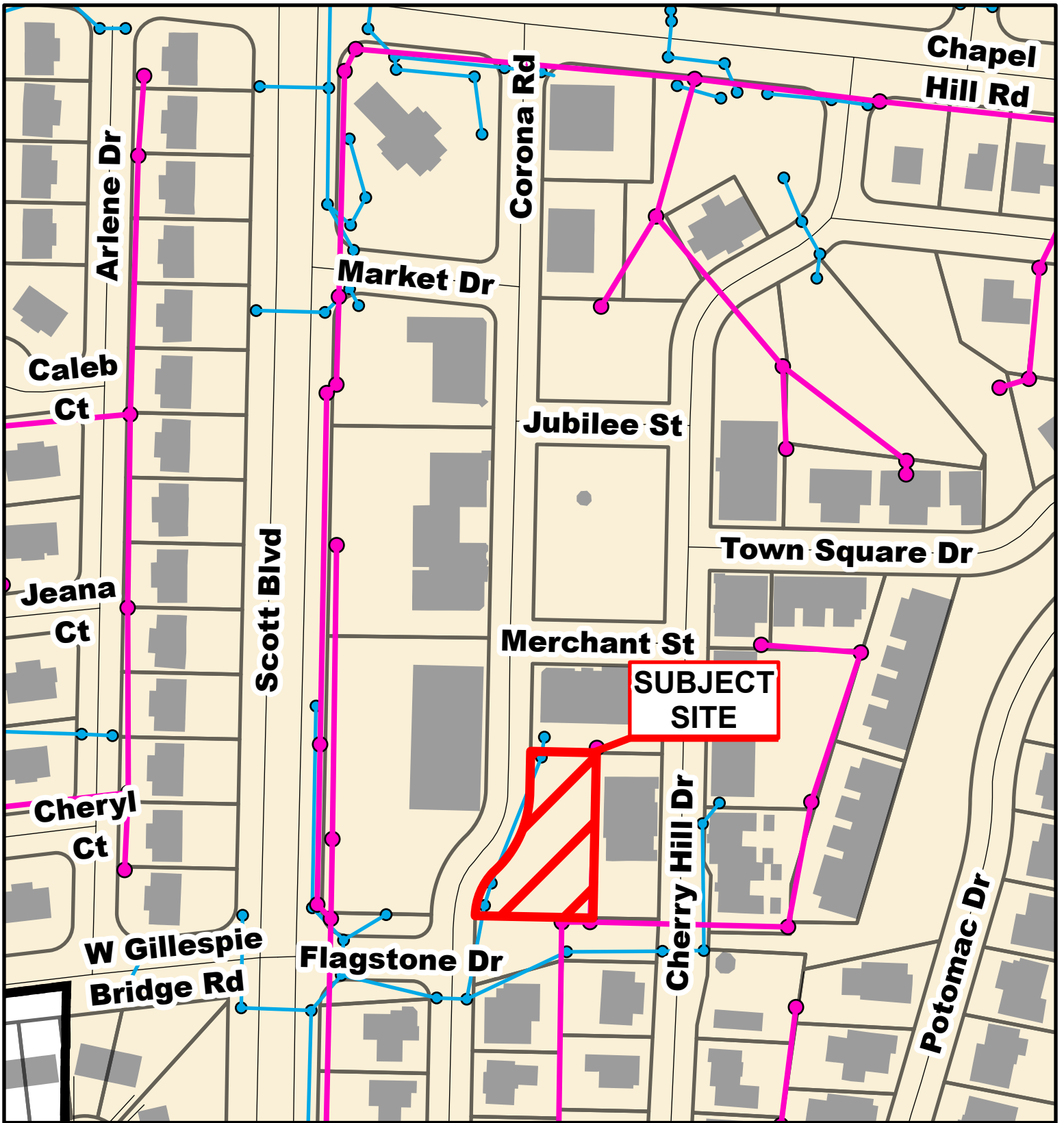
### Major PD Revision



Parcel Data Source: Boone County Assessor  
 Created by The City of Columbia - Community Development Department

- 10 Foot Contour Lines
- 2 Foot Contour Lines
- Parcels





**Case # 260-2023 - Lot 3B Cherry Hill**  
**Major PD Revision**



- City Sanitary Line
- City Storm Lines
- Parcels

