

BNIM Architects
240 East Trading Road, Suite 100, Jackson County, Kansas City, MO 64108
p.816.783.1500 f.816.783.1501
MO State Certificate of Authority # 00235006

Structural Engineering Associates, Inc. Structural
1000 Walnut, Suite 1570 Kansas City, MO 64106
816.421.1042

W.L. Caswell & Associates, Inc. Mechanical, Plumbing, Fire Protection
1600 Baltimore, Suite 300 Kansas City, MO 64108
816.842.8427

Antella Consulting Engineers, Inc. Electrical
1600 Genesee, Suite 260 Kansas City, MO 64102
816.421.9999

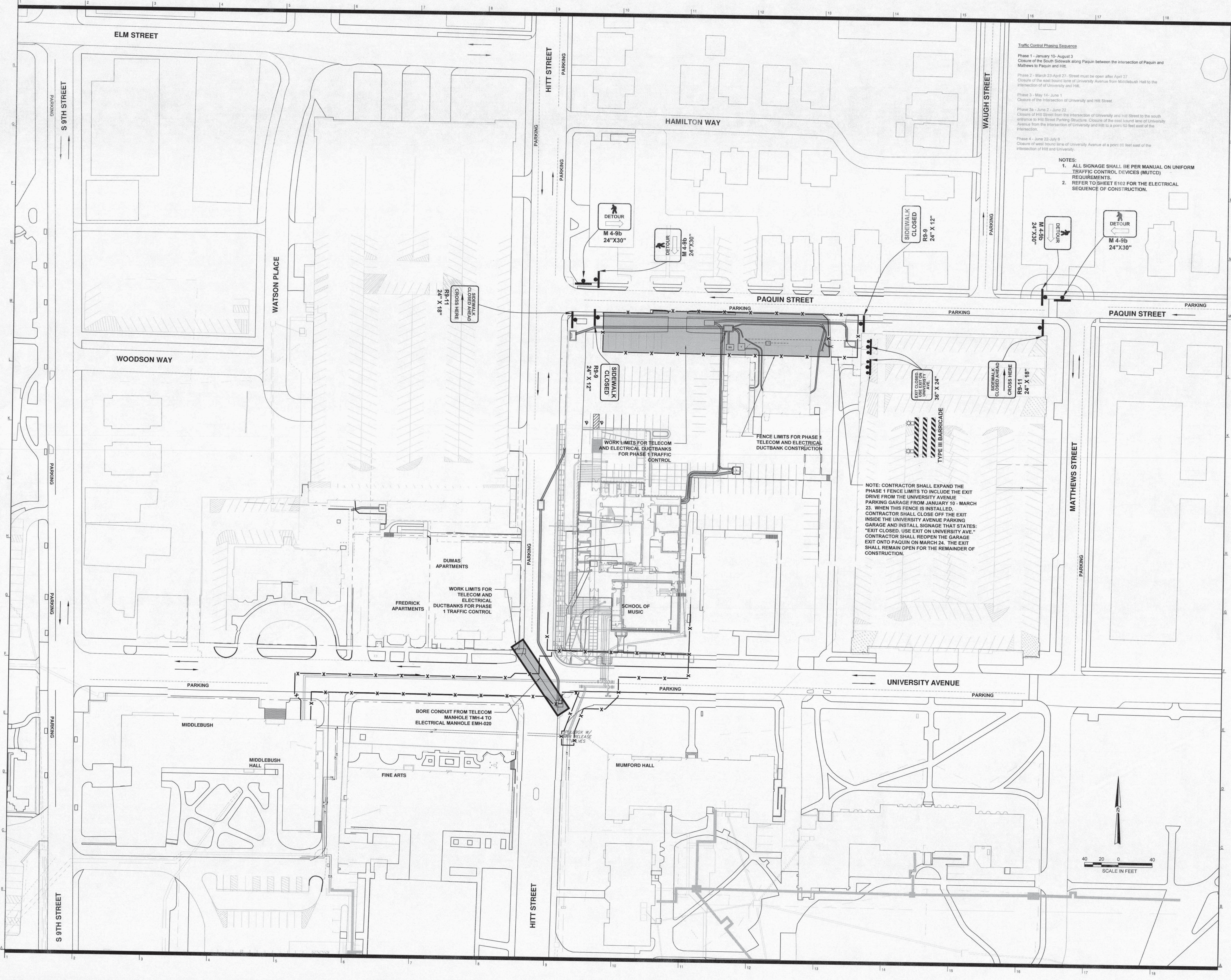
SK Design Group, Inc. Civil
4800 College Boulevard, Suite 100 Overland Park, KS 66211
913.451.1818

Kirngard Associates Acoustics, A/V
7733 Forsyth Boulevard, Suite 1100 St. Louis, MO 63105
314.896.2511

Traffic Control Phasing Sequence
Phase 1 - January 10 - August 3
Closure of the South Sidewalk along Paquin between the intersection of Paquin and Mathews to Paquin and Hit.
Phase 2 - March 23-April 27- Street must be open after April 27
Closure of the east bound lane of University Avenue from Middlebush Hall to the intersection of University and Hit.
Phase 3 - May 14 - June 1
Closure of the Intersection of University and Hit Street.
Phase 3a - June 2 - June 22
Closure of Hit Street from the intersection of University and Hit Street to the south entrance to Hit Street Parking Structure. Closure of the east bound lane of University Avenue from the intersection of University and Hit to a point 50 feet east of the Intersection.
Phase 4 - June 22-July 9
Closure of west bound lane of University Avenue at a point 50 feet east of the intersection of Hit and University.

- NOTES:**
1. ALL SIGNAGE SHALL BE PER MANUAL ON UNIFORM TRAFFIC CONTROL DEVICES (MUTCD) REQUIREMENTS.
2. REFER TO SHEET E102 FOR THE ELECTRICAL SEQUENCE OF CONSTRUCTION.

NOTE: CONTRACTOR SHALL EXPAND THE PHASE 1 FENCE LIMITS TO INCLUDE THE EXIT DRIVE FROM THE UNIVERSITY AVENUE PARKING GARAGE FROM JANUARY 10 - MARCH 23. WHEN THIS FENCE IS INSTALLED, CONTRACTOR SHALL CLOSE OFF THE EXIT INSIDE THE UNIVERSITY AVENUE PARKING GARAGE AND INSTALL SIGNAGE THAT STATES: "EXIT CLOSED. USE EXIT ON UNIVERSITY AVE." CONTRACTOR SHALL REOPEN THE GARAGE EXIT ONTO PAQUIN ON MARCH 24. THE EXIT SHALL REMAIN OPEN FOR THE REMAINDER OF CONSTRUCTION.



School of Music New Building

University of Missouri
Columbia, Missouri
University Project # : CP170621
BNIM Project # : 16053.00

PHASE 1 BID DOCUMENTS

Issued: 11.09.2017

Rev. #	Description	Date Issued

Key Plan


Seal

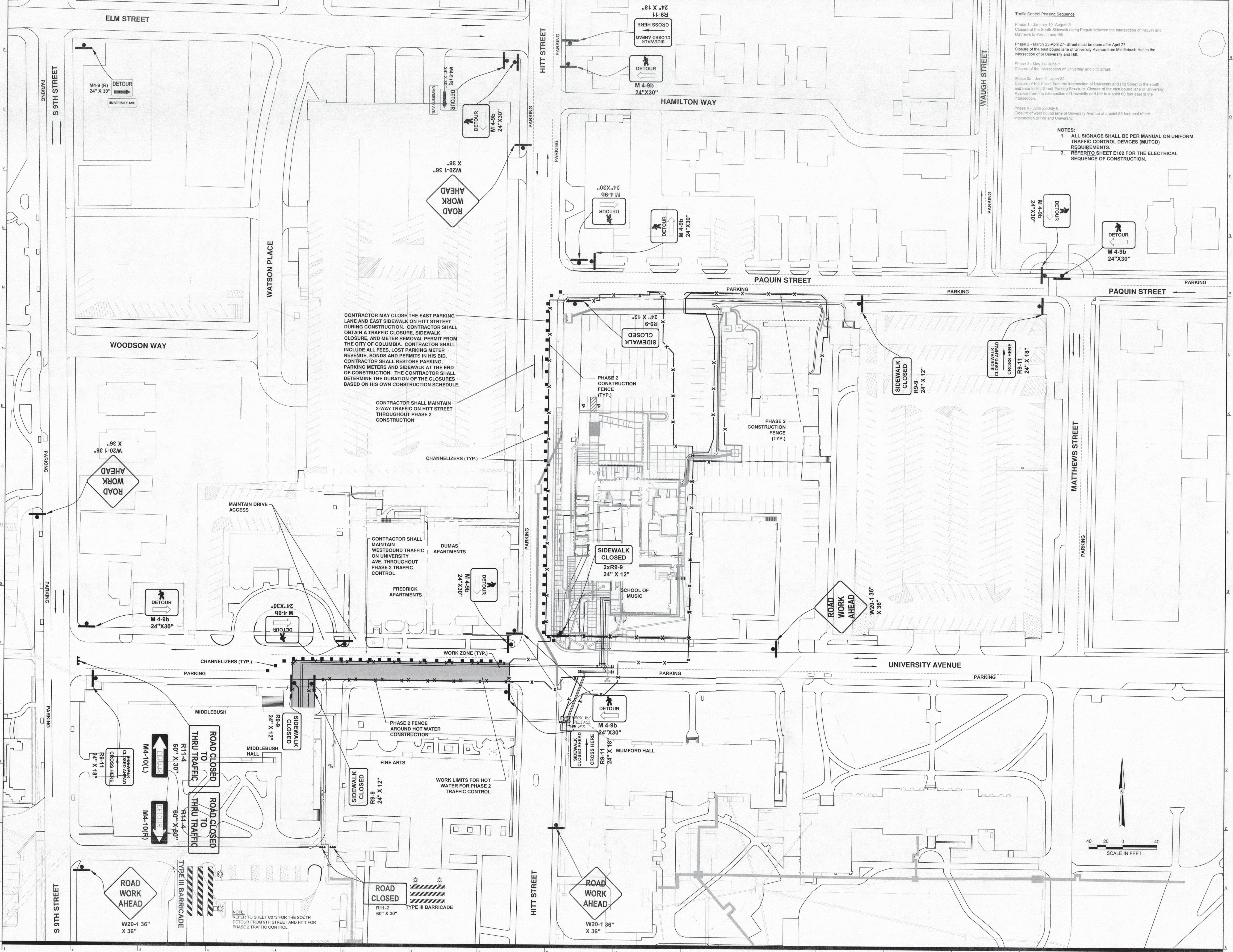


Sassam Mahobian - Civil
MO# E-20961
License Name: SK Design Group, Inc.
Profession Name: Professional Engineering Corporation
License Number: E-1274-F

Traffic Control Plan
Phase 1

C071





Traffic Control Phasing Sequence

Phase 1 - January 10 - August 3
Closure of the South Sidewalk along Paquin between the Intersection of Paquin and Matthews to Paquin and Hitt.

Phase 2 - March 23 - April 27 - Street must be open after April 27
Closure of the east bound lane of University Avenue from Middlebush Hall to the Intersection of University and Hitt.

Phase 3 - May 14 - June 1
Closure of the Intersection of University and Hitt Street.

Phase 3a - June 2 - June 22
Closure of Hitt Street from the Intersection of University and Hitt Street to the south entrance to Hitt Street Parking Structure. Closure of the east bound lane of University Avenue from the Intersection of University and Hitt to a point 60 feet east of the Intersection.

Phase 4 - June 23 - July 6
Closure of west bound lane of University Avenue at a point 60 feet east of the Intersection of Hitt and University.

NOTES:

1. ALL SIGNAGE SHALL BE PER MANUAL ON UNIFORM TRAFFIC CONTROL DEVICES (MUTCD) REQUIREMENTS.
2. REFER TO SHEET E102 FOR THE ELECTRICAL SEQUENCE OF CONSTRUCTION.

CONTRACTOR MAY CLOSE THE EAST PARKING LANE AND EAST SIDEWALK ON HITT STREET DURING CONSTRUCTION. CONTRACTOR SHALL OBTAIN A TRAFFIC CLOSURE, SIDEWALK CLOSURE, AND METER REMOVAL PERMIT FROM THE CITY OF COLUMBIA. CONTRACTOR SHALL INCLUDE ALL FEES, LOST PARKING METER REVENUE, BONDS AND PERMITS IN HIS BID. CONTRACTOR SHALL RESTORE PARKING, PARKING METERS AND SIDEWALK AT THE END OF CONSTRUCTION. THE CONTRACTOR SHALL DETERMINE THE DURATION OF THE CLOSURES BASED ON HIS OWN CONSTRUCTION SCHEDULE.

CONTRACTOR SHALL MAINTAIN 2-WAY TRAFFIC ON HITT STREET THROUGHOUT PHASE 2 CONSTRUCTION

CONTRACTOR SHALL MAINTAIN WESTBOUND TRAFFIC ON UNIVERSITY AVE. THROUGHOUT PHASE 2 TRAFFIC CONTROL

WORK LIMITS FOR HOT WATER FOR PHASE 2 TRAFFIC CONTROL

NOTE
REFER TO SHEET C073 FOR THE SOUTH DETOUR FROM 9TH STREET AND HITT FOR PHASE 2 TRAFFIC CONTROL

School of Music New Building

University of Missouri
Columbia, Missouri

University Project # : CP170621
BNIM Project # : 16053.00

PHASE 1 BID DOCUMENTS

Issued: 11.09.2017

Rev. #	Description	Date Issued

Key Plan

Scale IN FEET
40 20 0 40

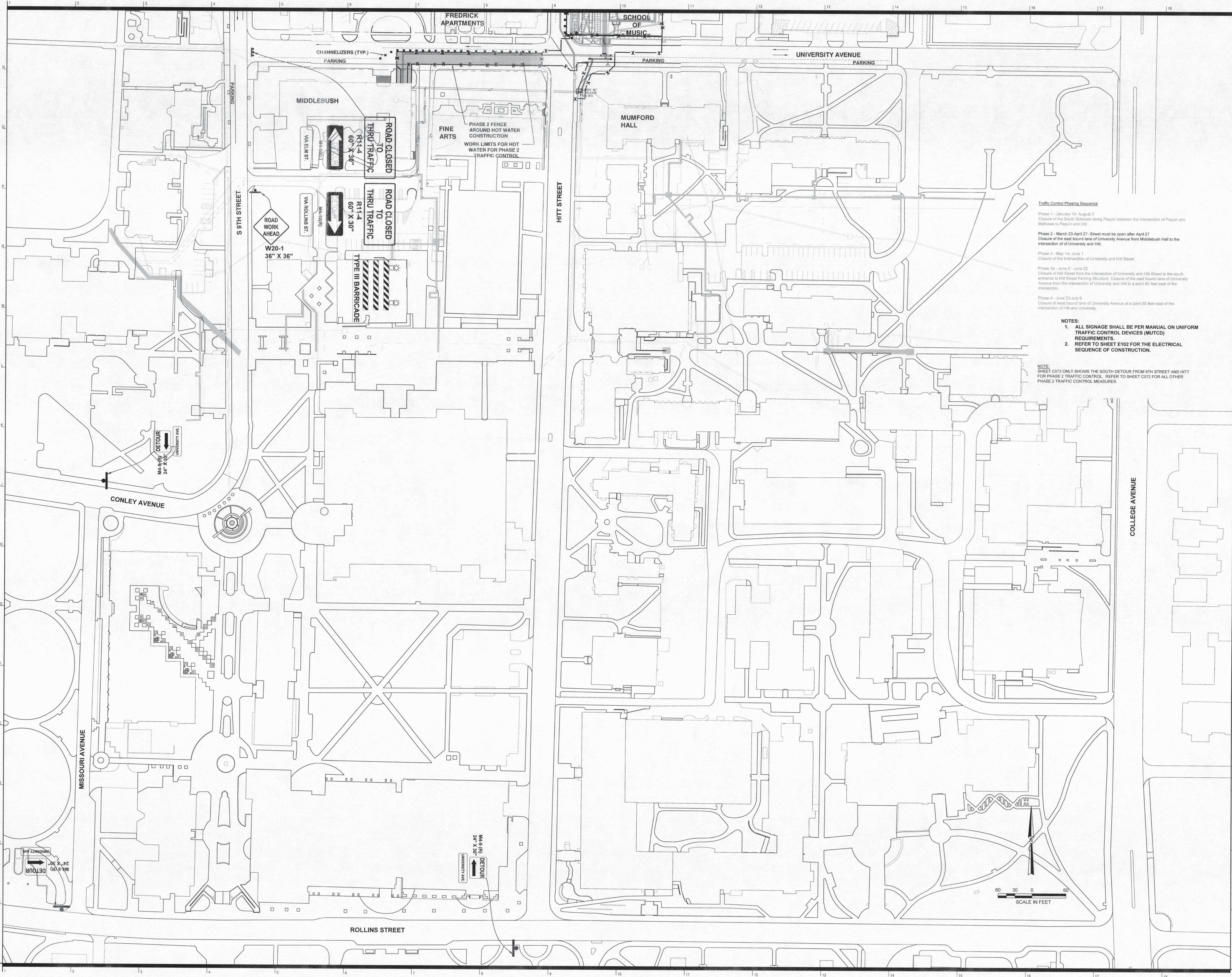
Sassan Mahobian - Civil
MO# E-20961

License Name: SK Design Group, Inc.
Profession Name: Professional Engineering Corporation
License Number: E-1274-F

Traffic Control Plan
Phase 2

C072

u:\2017\17-14\2017-11-08_ssm_new_building\c072_traffic-2.dwg



Traffic Control Phasing Sequence

- Phase 1 - January 10 - August 3
Closure of the South Sidewalk along Paquin between the intersection of Paquin and Mathews to Paquin and Hill
- Phase 2 - March 23-April 27 - Street must be open after April 27
Closure of the east bound lane of University Avenue from Middlebush Hall to the intersection of University and Hill
- Phase 3 - May 14-June 1
Closure of the intersection of University and Hill Street
- Phase 3a - June 2 - June 22
Closure of Hill Street from the intersection of University and Hill Street to the south entrance to Hill Street Parking Structure. Closure of the east bound lane of University Avenue from the intersection of University and Hill to a point 60 feet east of the intersection
- Phase 4 - June 22-July 6
Closure of west bound lane of University Avenue at a point 60 feet east of the intersection of Hill and University

NOTES:
 1. ALL SIGNAGE SHALL BE PER MANUAL ON UNIFORM TRAFFIC CONTROL DEVICES (MUTCD) REQUIREMENTS
 2. REFER TO SHEET E102 FOR THE ELECTRICAL SEQUENCE OF CONSTRUCTION.

NOTE:
 SHEET C073 ONLY SHOWS THE SOUTH DETOUR FROM 9TH STREET AND HILL FOR PHASE 2 TRAFFIC CONTROL. REFER TO SHEET C072 FOR ALL OTHER PHASE 2 TRAFFIC CONTROL MEASURES.

School of Music New Building


University of Missouri
 Columbia, Missouri
 University Project # : CP170621
 BNIM Project # : 16053.00

PHASE 1 BID DOCUMENTS

Issued: 11.09.2017

Rev. #	Description	Date Issued

Key Plan



Sassan Mahobian - Civil
 MO# E-20961
 License Name: SK Design Group, Inc.
 Profession Name: Professional Engineering Corporation
 License Number: E-1274-P

Traffic Control Plan Phase 2 - South Detour

C073

Traffic Control Phasing Sequence

Phase 1 - January 10 - August 3
 Closure of the South Sidewalk along Paquin between the intersection of Paquin and Mathews to Paquin and Hill

Phase 2 - March 23-April 27: Street must be open after April 27
 Closure of the east bound lane of University Avenue from Middlebush Hill to the intersection of University and Hill

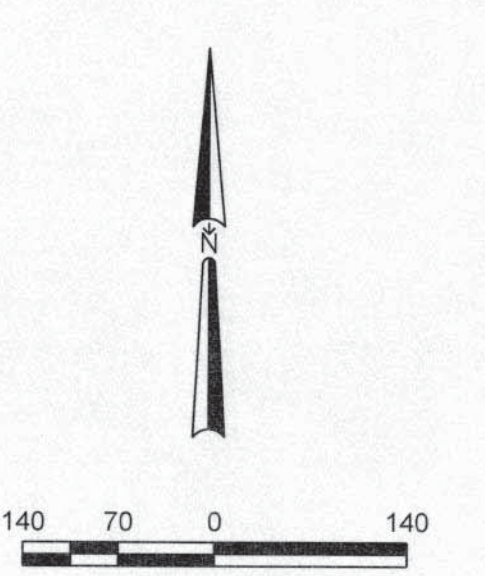
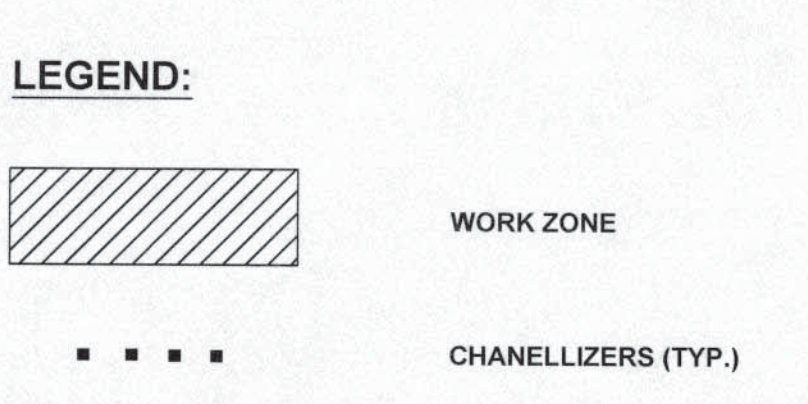
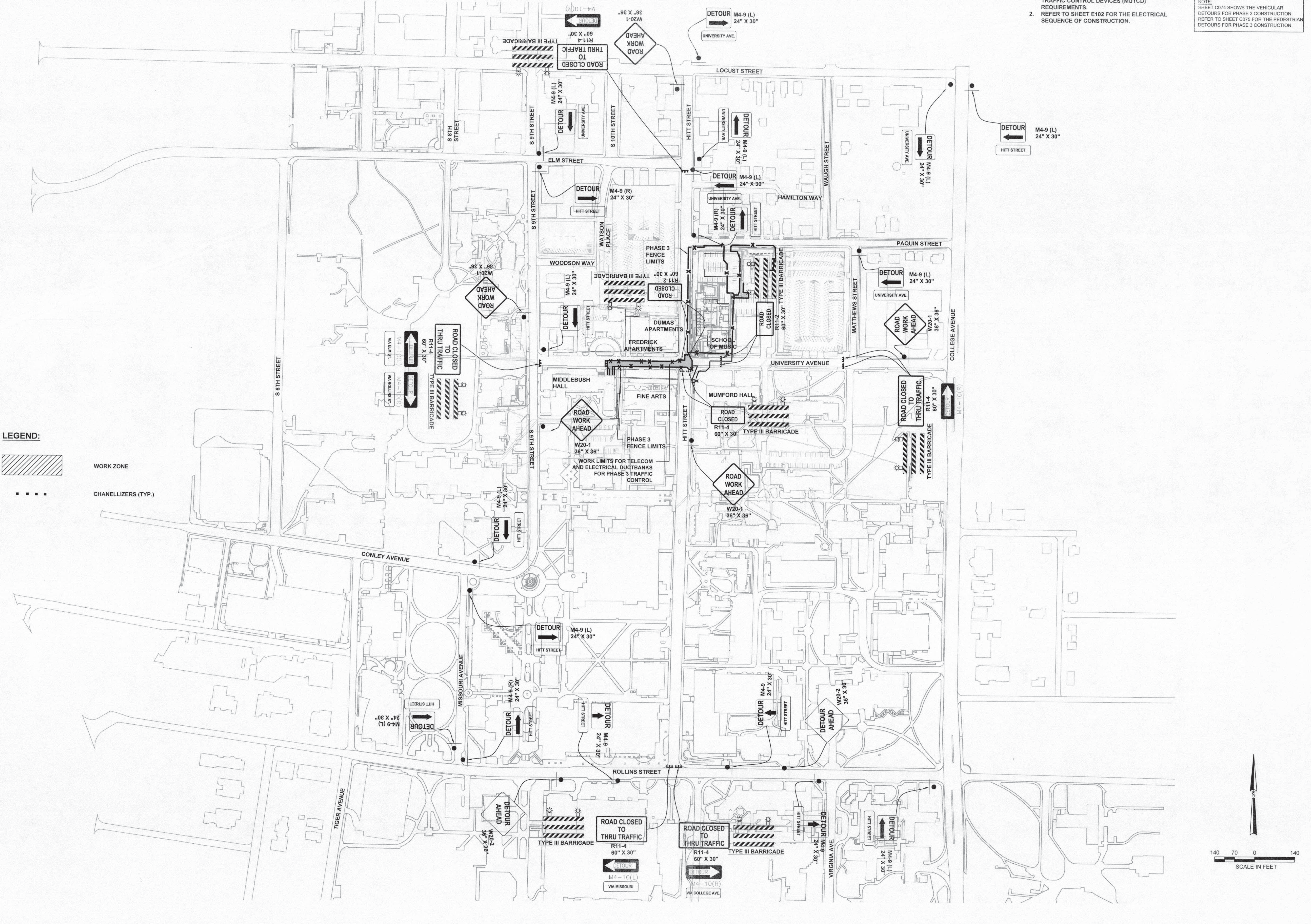
Phase 3 - May 14 - June 1
 Closure of the Intersection of University and Hill Street

Phase 3a - May 14 - June 23
 Closure of Hill Street from the Intersection of University and Hill Street to the south entrance to Hill Street Parking Structure. Closure of the east bound lane of University Avenue from the intersection of University and Hill to a point 60 feet east of the Intersection

Phase 4 - June 22-July 9
 Closure of west bound lane of University Avenue at a point 60 feet east of the Intersection of Hill and University

- NOTES:**
- ALL SIGNAGE SHALL BE PER MANUAL ON UNIFORM TRAFFIC CONTROL DEVICES (MUTCD) REQUIREMENTS.
 - REFER TO SHEET E102 FOR THE ELECTRICAL SEQUENCE OF CONSTRUCTION.

NOTE:
 SHEET C074 SHOWS THE VEHICULAR DETOURS FOR PHASE 3 CONSTRUCTION. REFER TO SHEET C075 FOR THE PEDESTRIAN DETOURS FOR PHASE 3 CONSTRUCTION.



School of Music New Building

University of Missouri
 Columbia, Missouri

University Project #: CP170621
 BNIM Project #: 16053.00

PHASE 1 BID DOCUMENTS

Issued: 11.09.2017

Rev. #	Description	Date Issued

Key Plan

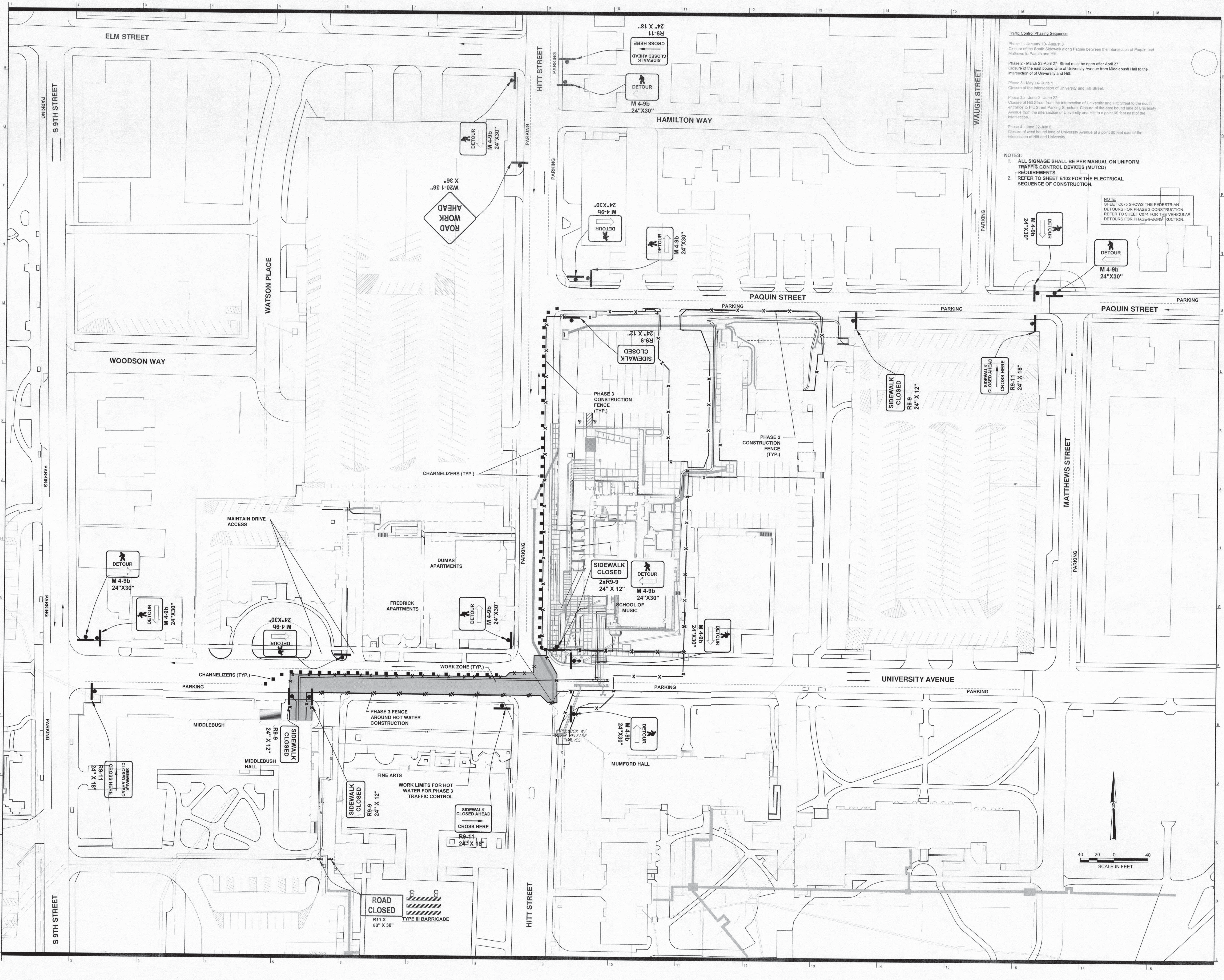
Sear

Sessan Mahobian - Civil
 MO# E-20961

License Name: SK Design Group, Inc.
 Profession Name: Professional Engineering Corporation
 License Number: E-1274-P

Traffic Control Plan - Phase 3

C074



Traffic Control Phasing Sequence

Phase 1 - January 10- August 3
Closure of the South Sidewalk along Paquin between the intersection of Paquin and Matthews to Paquin and Hill.

Phase 2 - March 23-April 27- Street must be open after April 27
Closure of the east bound lane of University Avenue from Middlebush Hall to the intersection of University and Hill.

Phase 3 - May 14- June 1
Closure of the intersection of University and Hill Street.

Phase 3a - June 2 - June 22
Closure of Hill Street from the intersection of University and Hill Street to the south entrance to Hill Street Parking Structure. Closure of the east bound lane of University Avenue from the intersection of University and Hill to a point 60 feet east of the intersection.

Phase 4 - June 22-July 5
Closure of west bound lane of University Avenue at a point 60 feet east of the intersection of Hill and University.

NOTES:

- ALL SIGNAGE SHALL BE PER MANUAL ON UNIFORM TRAFFIC CONTROL DEVICES (MUTCD) REQUIREMENTS.
- REFER TO SHEET E102 FOR THE ELECTRICAL SEQUENCE OF CONSTRUCTION.

NOTE:
SHEET C075 SHOWS THE PEDESTRIAN DETOURS FOR PHASE 3 CONSTRUCTION. REFER TO SHEET C074 FOR THE VEHICULAR DETOURS FOR PHASE 3 CONSTRUCTION.

BNIM Architects
2401 East Perkins Road, Suite 100, Jackson County, Kansas City, MO 64108
816.783.1500 / 816.783.1501
MO State Certificate of Authority # 00235006

Architecture, Landscape

Structural Engineering Associates, Inc.
1000 Walnut, Suite 1570, Kansas City, MO 64108
816.421.1042

W.L. Cassell & Associates, Inc.
1600 Baltimore, Suite 200, Kansas City, MO 64108
816.842.8437

Mechanical, Plumbing, Fire Protection

Antella Consulting Engineers, Inc.
1600 Genesee, Suite 250, Kansas City, MO 64102
816.421.0950

Electrical

SK Design Group, Inc.
4600 College Boulevard, Suite 100, Overland Park, KS 66211
913.451.1818

Civil

Kirkegaard Associates
7733 Forsyth Boulevard, Suite 1100, St. Louis, MO 63105
314.896.2511

Acoustics, A/V

**School of Music
New Building**

University of Missouri
Columbia, Missouri

University Project # : CP170621
BNIM Project # : 16053.00

PHASE 1 BID DOCUMENTS

Issued: 11.09.2017

Rev. #	Description	Date Issued

Key Plan

Seal

Sasan Mahobian - Civil
MO# E-20961

License Name: SK Design Group, Inc.
Profession Name: Professional Engineering Corporation
License Number: E-1274-F

**Traffic Control Plan
Phase 3 - Pedestrian Detours**

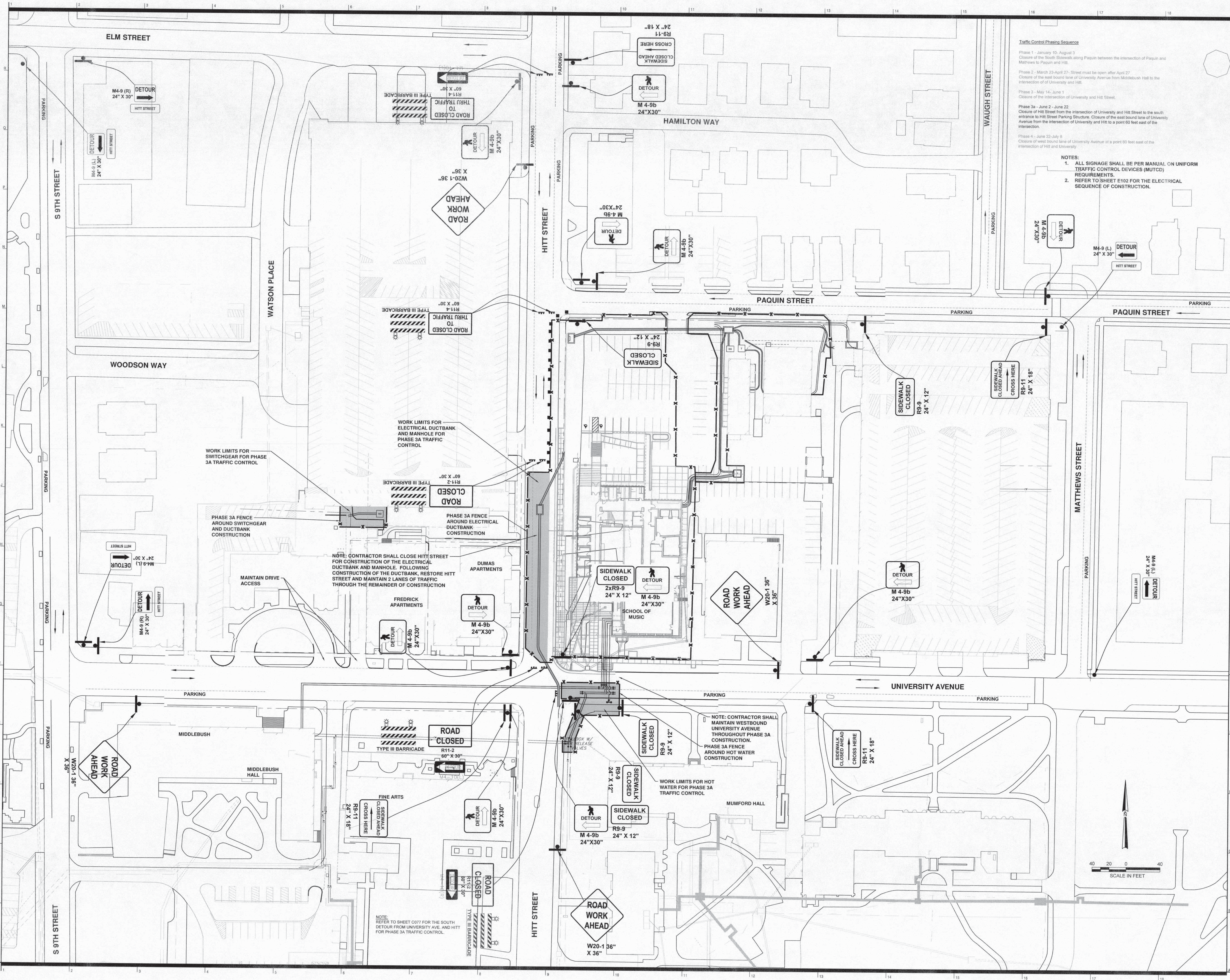
C075

uc201707-1142017-1-05.ssm new building C075 traffic3.pdf.dwg

Traffic Control Phasing Sequence

- Phase 1 - January 10 - August 3
 Closure of the South Sidewalk along Paquin between the intersection of Paquin and Matthews to Paquin and Hill.
- Phase 2 - March 23-April 27 - Street must be open after April 27
 Closure of the east bound lane of University Avenue from Middlebush Hall to the intersection of University and Hill.
- Phase 3 - May 14 - June 1
 Closure of the intersection of University and Hill Street.
- Phase 3a - June 2 - June 22
 Closure of Hill Street from the intersection of University and Hill Street to the south entrance to Hill Street Parking Structure. Closure of the east bound lane of University Avenue from the intersection of University and Hill to a point 60 feet east of the intersection.
- Phase 4 - June 22-July 8
 Closure of west bound lane of University Avenue to a point 90 feet east of the intersection of Hill and University.

- NOTES:**
1. ALL SIGNAGE SHALL BE PER MANUAL ON UNIFORM TRAFFIC CONTROL DEVICES (MUTCD) REQUIREMENTS.
 2. REFER TO SHEET E102 FOR THE ELECTRICAL SEQUENCE OF CONSTRUCTION.



**School of Music
New Building**

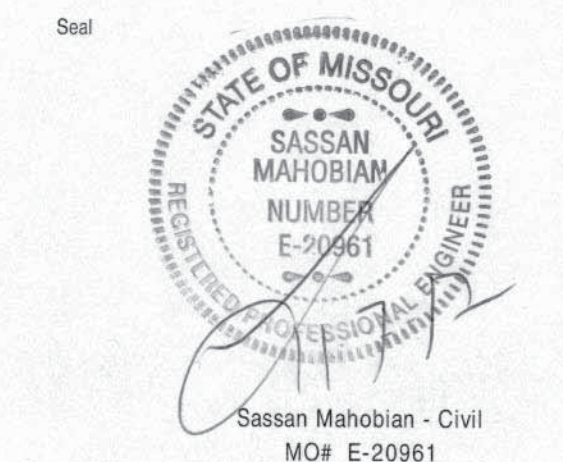
University of Missouri
 Columbia, Missouri
 University Project # : CP170621
 BNIM Project # : 16053.00

PHASE 1 BID DOCUMENTS

Issued: 11.09.2017

Rev. #	Description	Date Issued

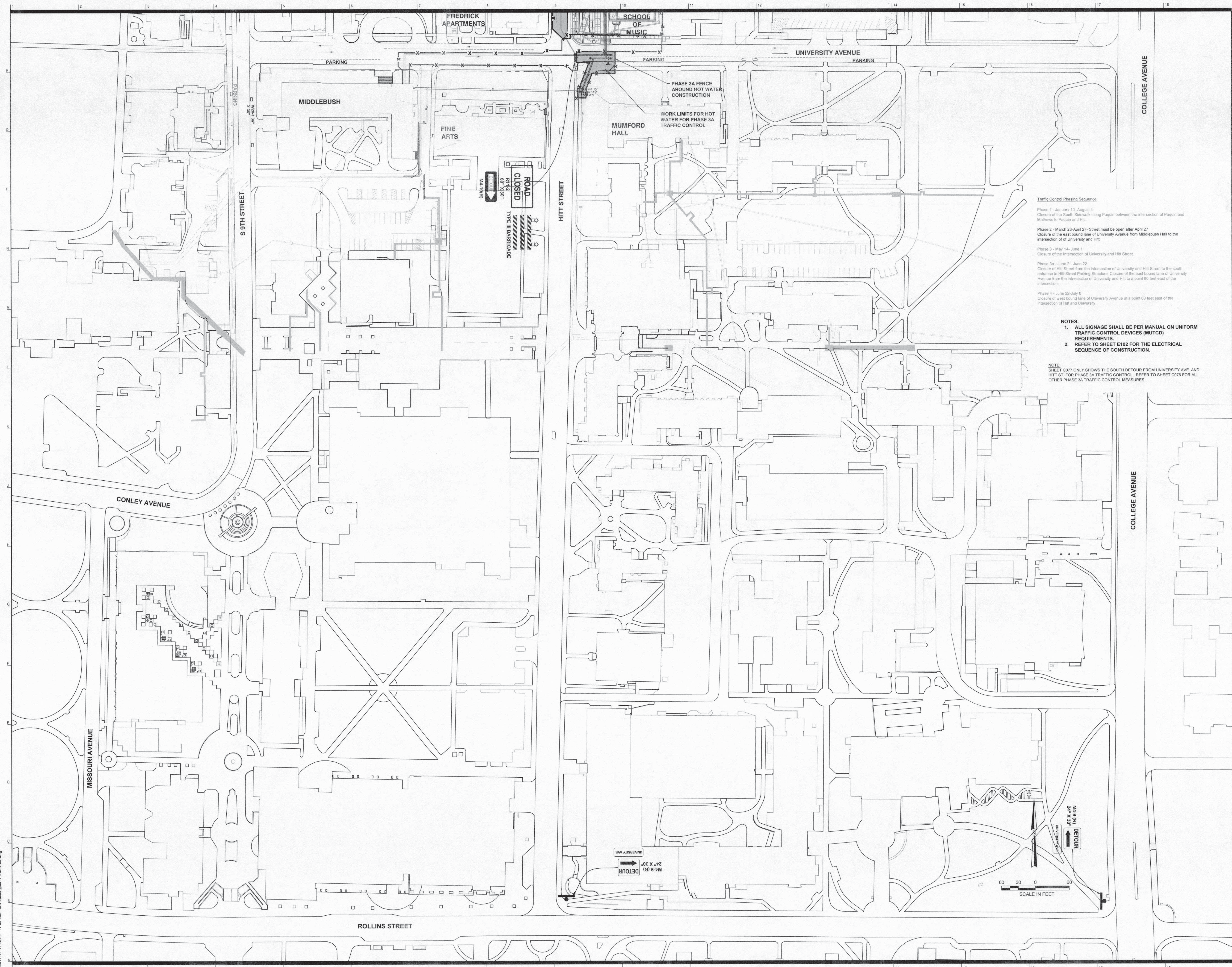
Key Plan



License Name: SK Design Group, Inc.
 Profession Name: Professional Engineering Corporation
 License Number: E-1274-F

**Traffic Control Plan
Phase 3A**

C076



BNIM Architects Architecture, Landscape
 2465 East Pershing Road, Suite 100 Jackson County, Kansas City MO 64108
 816.783.1500 1.816.253.1501
 MO State Certificate of Authority # 00235006

Structural Engineering Associates, Inc. Structural
 1000 Walnut, Suite 1570 Kansas City, MO 64106
 816.421.1042

W.L. Caswell & Associates, Inc. Mechanical, Plumbing, Fire Protection
 1560 Baltimore, Suite 300 Kansas City, MO 64106
 816.842.8437

Antelia Consulting Engineers, Inc. Electrical
 1500 Genesee, Suite 260 Kansas City, MO 64102
 816.421.0950

SK Design Group, Inc. Civil
 4800 College Boulevard, Suite 100 Overland Park, KS 66211
 913.451.1818

Kirkegaard Associates Acoustics, A/V
 7733 Forsyth Boulevard, Suite 1100 St. Louis, MO 63105
 314.896.2511

Traffic Control Phasing Sequence

Phase 1 - January 15 - August 3
 Closure of the South Sidewalk along Paquin between the intersection of Paquin and Midway to Paquin and Hill.

Phase 2 - March 23-April 27- Street must be open after April 27
 Closure of the east bound lane of University Avenue from Middlebush Hall to the intersection of University and Hill.

Phase 3 - May 14 - June 1
 Closure of the Intersection of University and Hill Street.

Phase 3a - June 2 - June 22
 Closure of Hill Street from the intersection of University and Hill Street to the south entrance to Hill Street Parking Structure. Closure of the east bound lane of University Avenue from the intersection of University and Hill to a point 60 feet east of the intersection.

Phase 4 - June 22-July 5
 Closure of east bound lane of University Avenue at a point 60 feet east of the intersection of Hill and University.

- NOTES:**
1. ALL SIGNAGE SHALL BE PER MANUAL ON UNIFORM TRAFFIC CONTROL DEVICES (MUTCD) REQUIREMENTS.
 2. REFER TO SHEET E102 FOR THE ELECTRICAL SEQUENCE OF CONSTRUCTION.

NOTE
 SHEET C077 ONLY SHOWS THE SOUTH DETOUR FROM UNIVERSITY AVE AND HILL ST FOR PHASE 3A TRAFFIC CONTROL. REFER TO SHEET C076 FOR ALL OTHER PHASE 3A TRAFFIC CONTROL MEASURES.

**School of Music
 New Building**

University of Missouri
 Columbia, Missouri

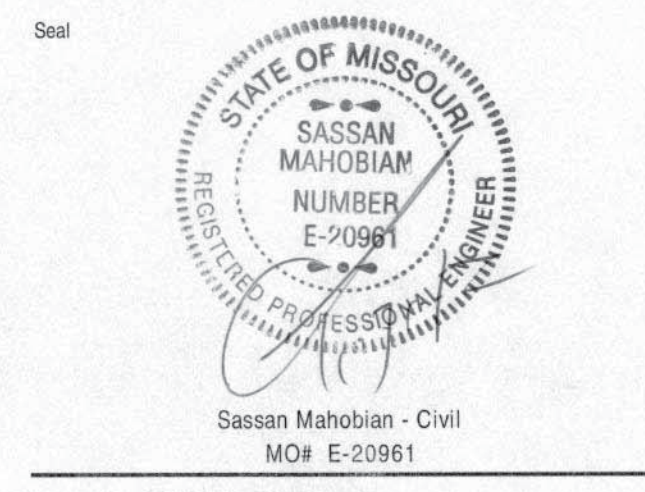
University Project # : CP170521
 BNIM Project # : 16053.00

PHASE 1 BID DOCUMENTS

Issued: 11.09.2017

Rev. #	Description	Date Issued

Key Plan



License Name: SK Design Group, Inc.
 Profession Name: Professional Engineering Corporation
 License Number: E-1274-F

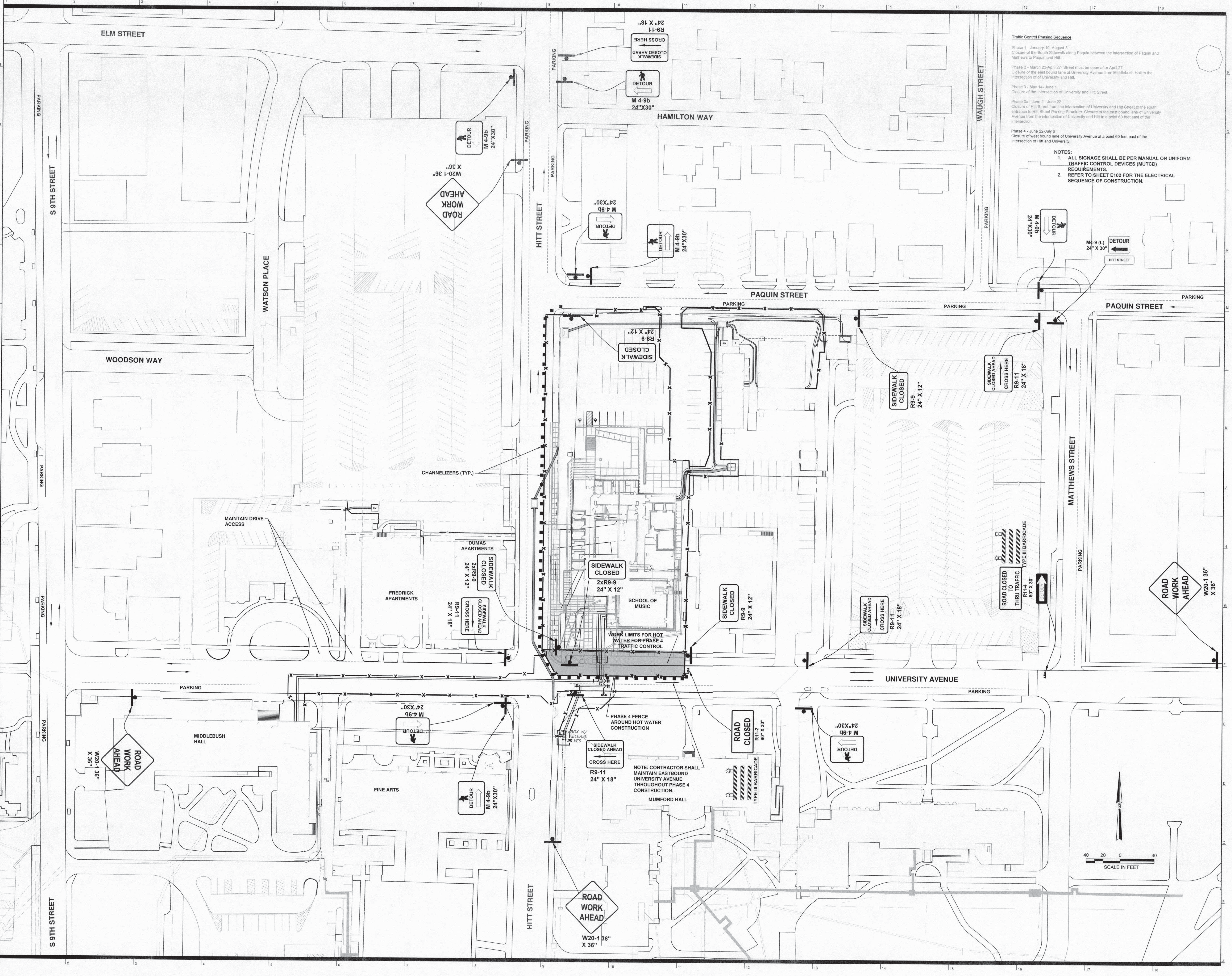
**Traffic Control Plan
 Phase 3a - South Detour**

C077

Traffic Control Phasing Sequence

- Phase 1 - January 10 - August 3
 Closure of the South Sidewalk along Paquin between the intersection of Paquin and Matthews to Paquin and Hitt.
- Phase 2 - March 23 - April 27 - Street must be open after April 27
 Closure of the east bound lane of University Avenue from Middlebush Hall to the intersection of University and Hitt.
- Phase 3 - May 14 - June 1
 Closure of the Intersection of University and Hitt Street.
- Phase 3a - June 2 - June 22
 Closure of Hitt Street from the intersection of University and Hitt Street to the south entrance to Hitt Street Parking Structure. Closure of the east bound lane of University Avenue from the intersection of University and Hitt to a point 60 feet east of the intersection.
- Phase 4 - June 22 - July 6
 Closure of west bound lane of University Avenue at a point 60 feet east of the intersection of Hitt and University.

NOTES:
 1. ALL SIGNAGE SHALL BE PER MANUAL ON UNIFORM TRAFFIC CONTROL DEVICES (MUTCD) REQUIREMENTS.
 2. REFER TO SHEET E102 FOR THE ELECTRICAL SEQUENCE OF CONSTRUCTION.



School of Music New Building

University of Missouri
 Columbia, Missouri

University Project # : CP170621
 BNIM Project # : 16053.00

PHASE 1 BID DOCUMENTS

Issued: 11.09.2017

Rev. #	Description	Date Issued

Key Plan

Rev. #	Description	Date Issued



Sassan Mahobian - Civil
 MDR E-20961

License Name: SK Design Group, Inc.
 Profession Name: Professional Engineering Corporation
 License Number: E-1274-F

Traffic Control Plan
 Phase 4
C078

U:\2017\11-14-2017-11-09_som_new_building\c078-traffic-4.dwg