






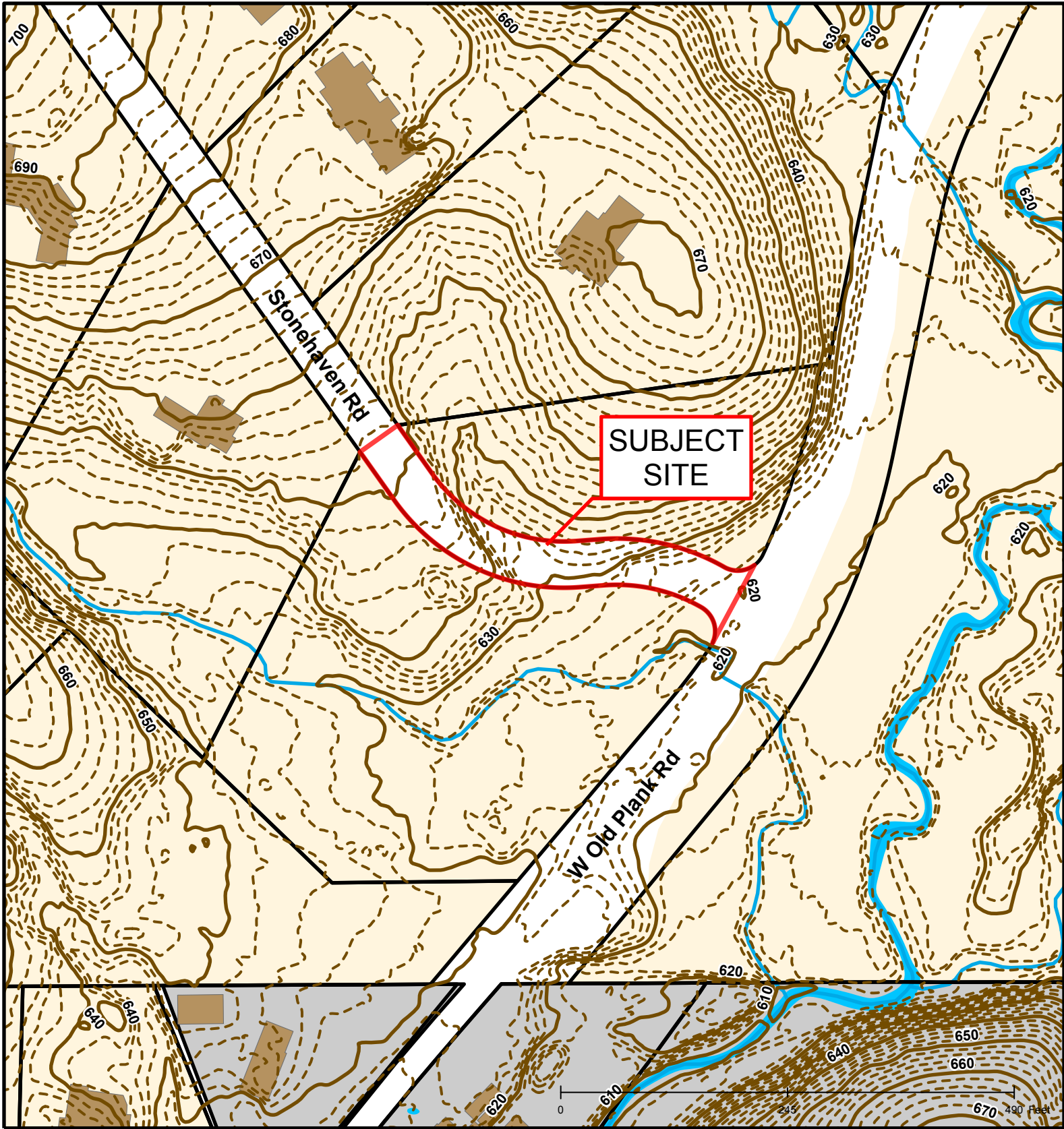
## #17-99: The Highlands Plat 8-C Right-of-Way & Easement Vacation



Roads	
	100-Year Floodplain
	Scenic Route
	U-C Benton Stephens Urban Conservation District



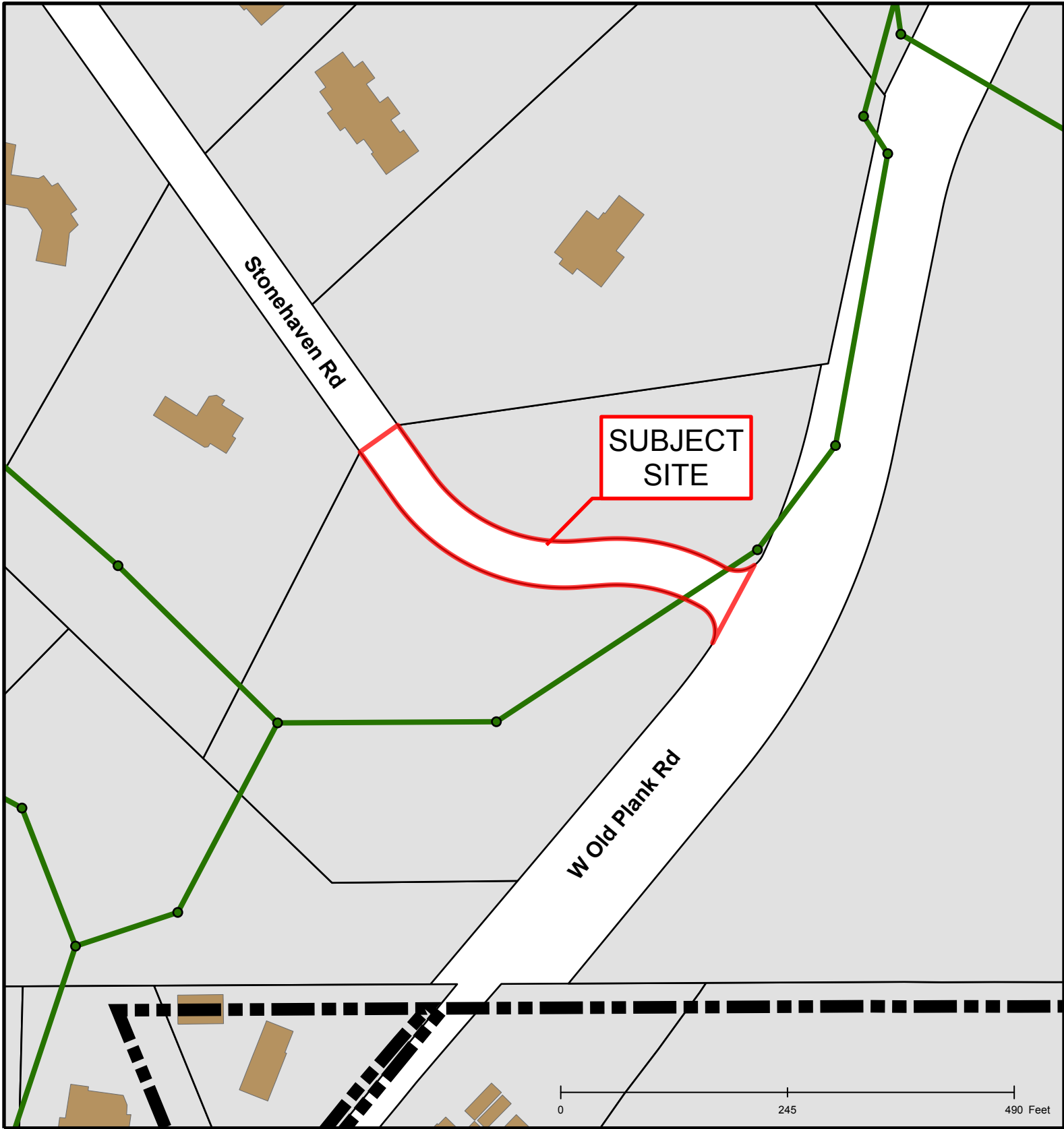












## #17-99: The Highlands Plat 8-C Right-of-Way & Easement Vacation

	Roads		2 Foot Contour Lines		Stream
	Building Footprint		100-Year Flood Plain		Streams
	10 Foot Contour Lines		Parcels		Bodies of Water





## #17-99: The Highlands Plat 8-C Right-of-Way & Easement Vacation

	BCRSD		Roads
	City Sanitary Structure		BCRSD
	Private Sanitary Structure		City Sanitary Line
	UMC		Private Sanitary Line

