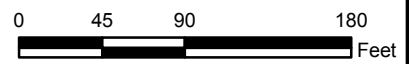


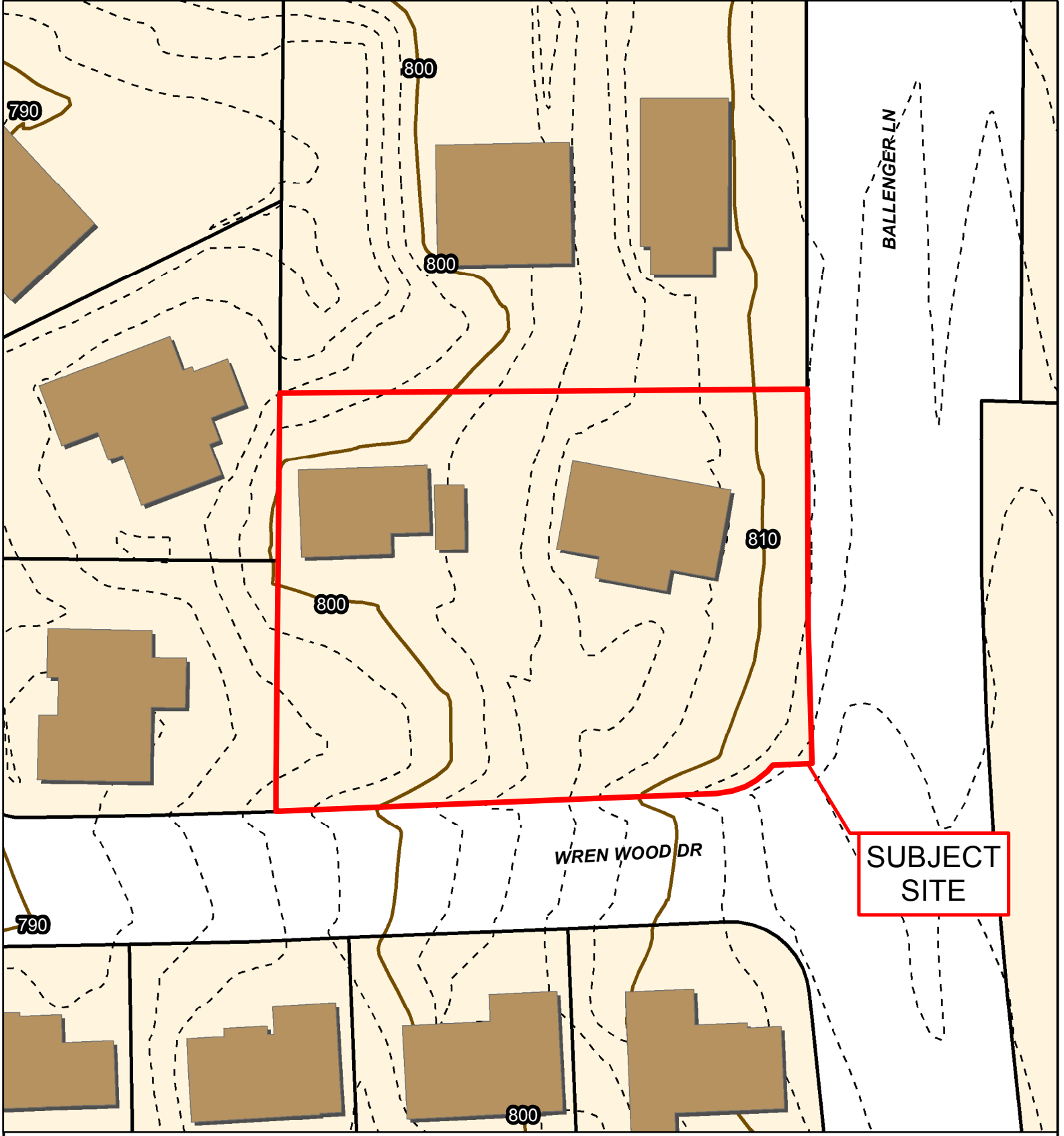
2015 Orthophoto Source: Boone County Assessor

Case #16-158: Mattingley Subdivision Plat 1 Final Plat



- City of Columbia Zoning
- Parcels

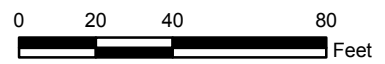




Case #16-158: Mattingley Subdivision Plat 1 Final Plat



- 10 Foot Contour Lines
- 2 Foot Contour Lines
- Parcels
- Building Footprint
- 100-Year Flood Plain





SUBJECT SITE

Case #16-158: Mattingley Subdivision Plat 1 Final Plat



- City Sanitary Structure
- City Sanitary Line
- Building Footprint
- Parcels

