

Case # 121-2025 - 2317 Cherry Ridge Court

Conditional Use Permit



Columbia City Limit
City Property

City Zoning
Parcels

N

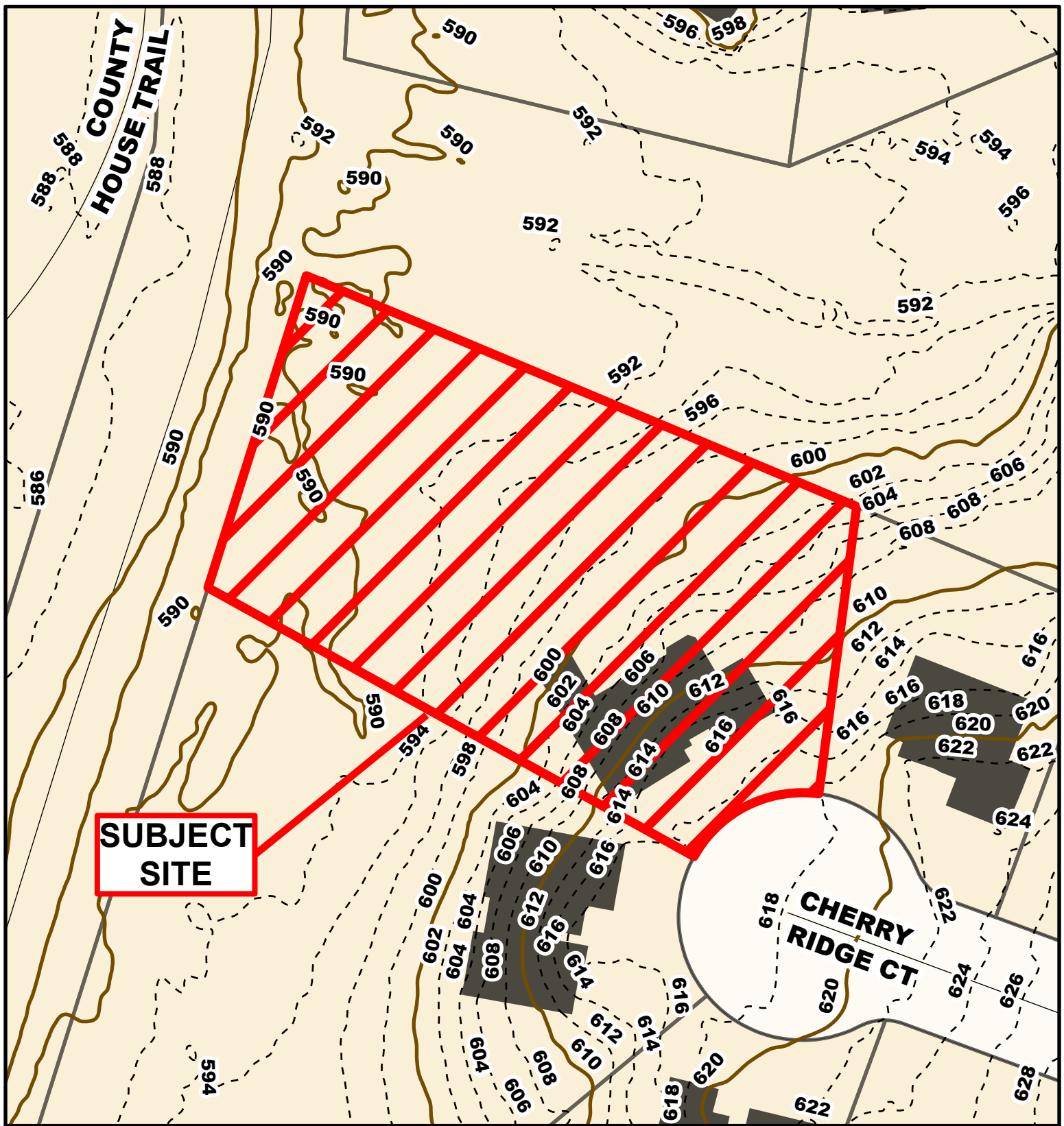


Parcel Data Source: Boone County Assessor

Created by The City of Columbia - Community Development Department

2024 Imagery: NearMap

0 100 200 Feet





Case # 121-2025 - 2317 Cherry Ridge Court

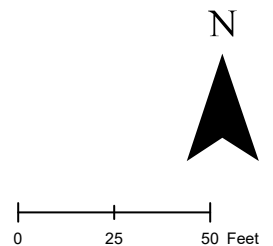
Conditional Use Permit

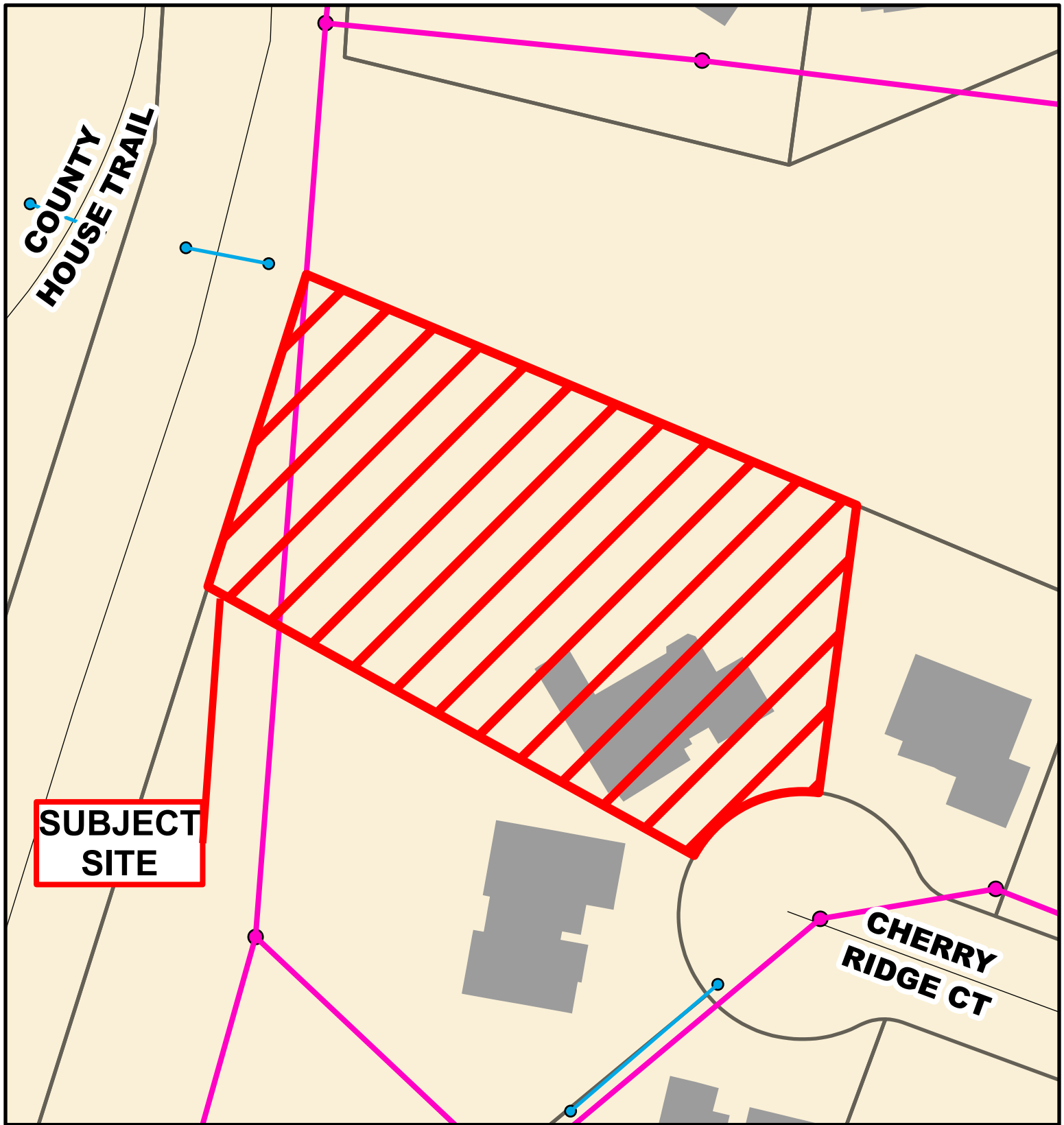


Parcel Data Source: Boone County Assessor

Created by The City of Columbia - Community Development Department

- 10 Foot Contour Lines
- - - 2 Foot Contour Lines
-  City of Columbia
-  Parcels





Case # 121-2025 - 2317 Cherry Ridge Court

Conditional Use Permit



- City Sanitary Line
- City Storm Lines
- Parcels
- Columbia City Limit

