



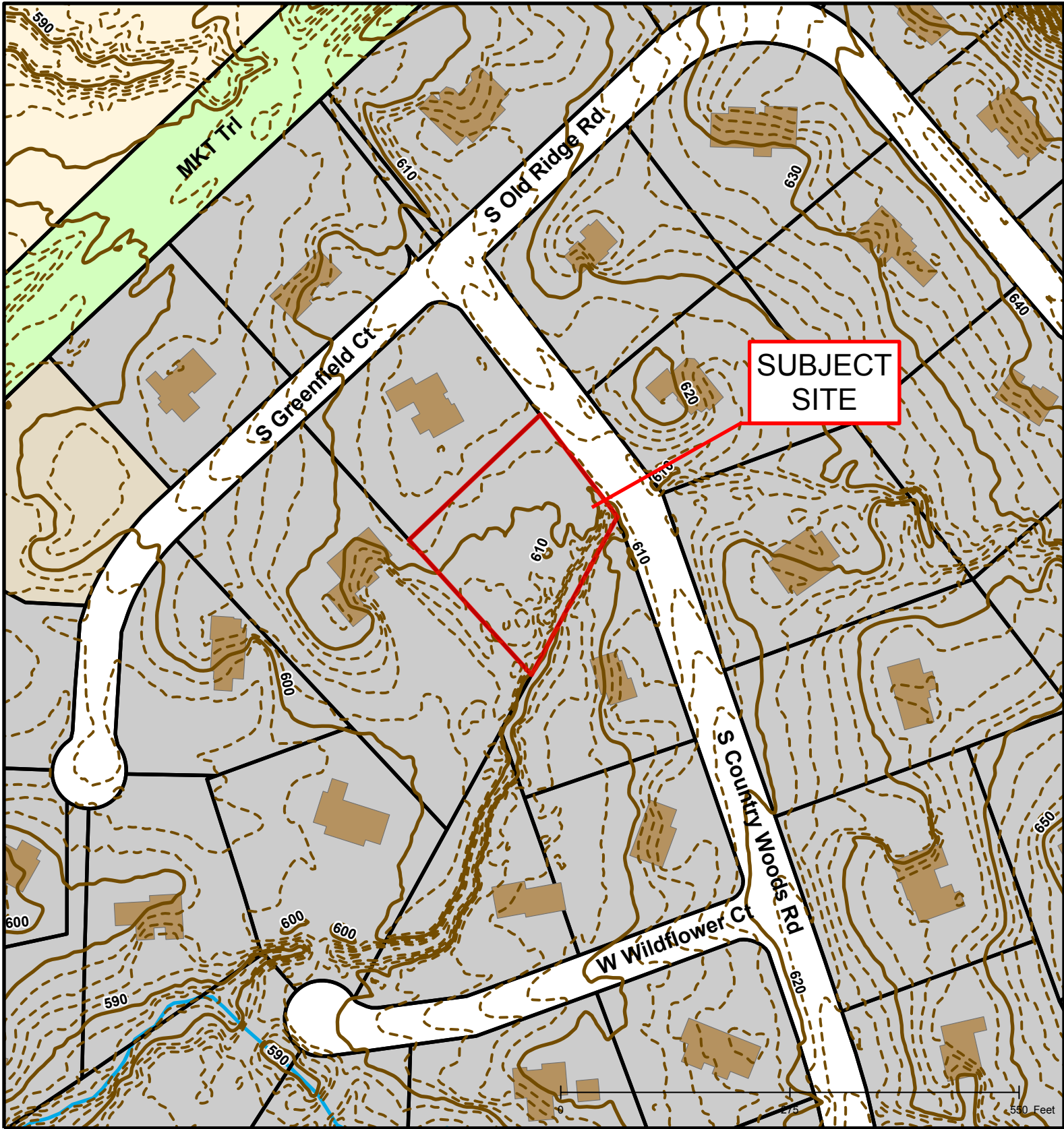
## #17-91: Country Meadows Lot 12 Annexation Agreement



Roads	
	100-Year Floodplain
	Scenic Route
	U-C Benton Stephens Urban Conservation District



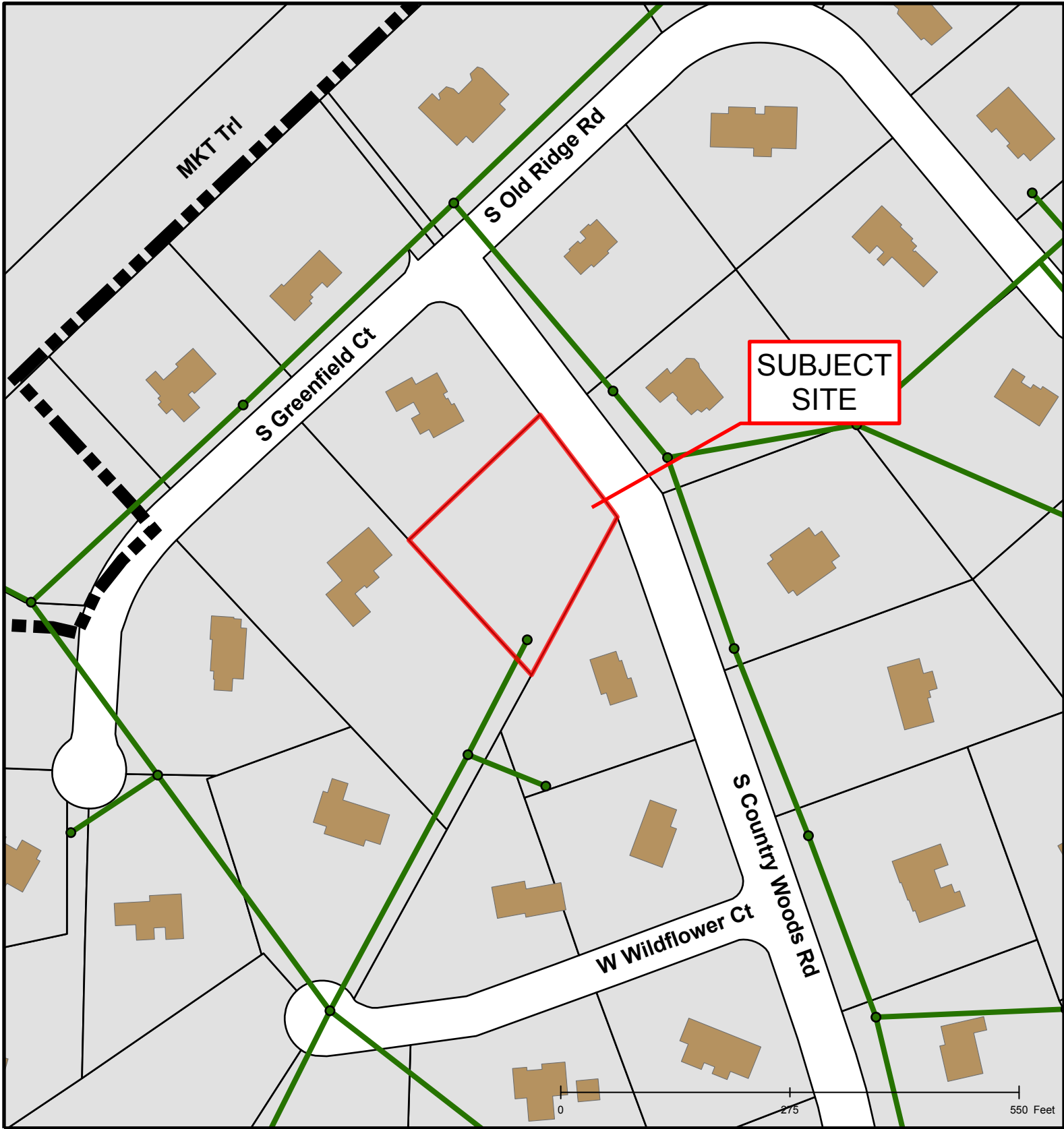




## #17-91: Country Meadows Lot 12 Annexation Agreement









Roads	2 Foot Contour Lines	Stream
Building Footprint	100-Year Flood Plain	Streams
10 Foot Contour Lines	Parcels	Bodies of Water





**SUBJECT SITE**

## #17-91: Country Meadows Lot 12 Annexation Agreement

	BCRSD		Roads
	City Sanitary Structure		BCRSD
	Private Sanitary Structure		City Sanitary Line
	UMC		Private Sanitary Line

