

**Form 9-1366
(May 2018)**

**U.S. Department of the Interior
U.S. Geological Survey
Joint Funding Agreement
FOR
Water Resource Investigations**

**Customer #: 6000001787
Agreement #: 24NEJFA222
Project #: NE00H65
TIN #: 43-6000810**

Fixed Cost Agreement YES[X] NO[]

THIS AGREEMENT is entered into as of the October 1, 2023, by the U.S. GEOLOGICAL SURVEY, Central Midwest Water Science Center, UNITED STATES DEPARTMENT OF THE INTERIOR, party of the first part, and the City of Columbia party of the second part.

1. The parties hereto agree that subject to the availability of appropriations and in accordance with their respective authorities there shall be maintained in cooperation, the **Hydrologic Monitoring of the McBaine Bottoms, Including Eagle Bluffs Conservation Area, 2024-2026**, herein called the program. The USGS legal authority is 43 USC 36C; 43 USC 50, and 43 USC 50b.

2. The following amounts shall be contributed to cover all of the cost of the necessary field and analytical work directly related to this program. 2(b) include In-Kind-Services in the amount of \$0.00.

- (a) \$184,300 by the party of the first part during the period October 1, 2023 to September 30, 2026
- (b) \$429,600 by the party of the second part during the period October 1, 2023 to September 30, 2026
- (c) Contributions are provided by the party of the first part through other USGS regional or national programs, in the amount of: \$0.00.

Description of the USGS regional/national program:

- (d) Additional or reduced amounts by each party during the above period or succeeding periods as may be determined by mutual agreement and set forth in an exchange of letters between the parties.
- (e) The performance period may be changed by mutual agreement and set forth in an exchange of letters between the parties.

3. The costs of this program may be paid by either party in conformity with the laws and regulations respectively governing each party.

4. The field and analytical work pertaining to this program shall be under the direction of or subject to periodic review by an authorized representative of the party of the first part.

5. The areas to be included in the program shall be determined by mutual agreement between the parties hereto or their authorized representatives. The methods employed in the field and office shall be those adopted by the party of the first part to insure the required standards of accuracy subject to modification by mutual agreement.

6. During the course of this program, all field and analytical work of either party pertaining to this program shall be open to the inspection of the other party, and if the work is not being carried on in a mutually satisfactory manner, either party may terminate this agreement upon 60 days written notice to the other party.

7. The original records resulting from this program will be deposited in the office of origin of those records. Upon request, copies of the original records will be provided to the office of the other party.

8. The maps, records or reports resulting from this program shall be made available to the public as promptly as possible. The maps, records or reports normally will be published by the party of the first part. However, the party of the second part reserves the right to publish the results of this program, and if already published by the party of the first part shall, upon request, be furnished by the party of the first part, at cost, impressions suitable for purposes of reproduction similar to that for which the original copy was prepared. The maps, records or reports published by either party shall contain a statement of the cooperative relations between the parties. The Parties acknowledge that scientific information and data developed as a result of the Scope of Work (SOW) are subject to applicable USGS review, approval, and release requirements, which are available on the USGS Fundamental Science Practices website (<https://www2.usgs.gov/fsp/>).

**Form 9-1366
(May 2018)**

**U.S. Department of the Interior
U.S. Geological Survey
Joint Funding Agreement
FOR
Water Resource Investigations**

**Customer #: 6000001787
Agreement #: 24NEJFA222
Project #: NE00H65
TIN #: 43-6000810**

9. Billing for this agreement will be rendered quarterly. Invoices not paid within 60 days from the billing date will bear Interest, Penalties, and Administrative cost at the annual rate pursuant the Debt Collection Act of 1982, (codified at 31 U.S.C. § 3717) established by the U.S. Treasury.

USGS Technical Point of Contact

Name: Katie (KT) Hulsey
Hydrologist
Address: 401 NW Capital Drive
Lees Summit, MO 64086
Telephone: (816) 554-3489
Fax:
Email: khulsey@usgs.gov

Customer Technical Point of Contact

Name: Tami Hansen
Laboratory Supervisor
Address: P.O. Box 6015
Columbia, MO 65205
Telephone: (573) 441-5534
Fax:
Email: tami.hansen@como.gov

USGS Billing Point of Contact

Name: Julie Asher
Administrative Officer
Address: 1400 Independence Road
Rolla, MO 65401
Telephone: (573) 308-3558
Fax: (573) 308-3645
Email: jasher@usgs.gov

Customer Billing Point of Contact

Name: Erin Keys
Engineering Manager
Address: P.O. Box 6015
Columbia, MO 65205
Telephone: (573) 441-5530
Fax: (573) 446-8112
Email: erin.keys@como.gov

**U.S. Geological Survey
United States
Department of Interior**

City of Columbia


Signature

Signatures

Acting for:

By  Date: 10/30/2023
Name: Amy Beussink
Title: Director, Central Midwest WSC

DocuSigned by:
By  Date: 12/5/2023
Name: De'Carlton Seewood
Title: City Manager

DocuSigned by:
By  Date: 12/5/2023
Name: Sheela Amin
Title: City Clerk

DocuSigned by:
By  Date: 12/1/2023
Name: Nancy Thompson
Title: City Counselor 

Certificate Of Completion

Envelope Id: 0C9551FA44294C75902E9DFEEB97456E

Status: Completed

Subject: Complete with DocuSign: B292-23 - US Geological Survey Joint Funding Agree RE Monitoring of Wel...

Source Envelope:

Document Pages: 2

Signatures: 3

Envelope Originator:

Certificate Pages: 2

Initials: 1

Penny Reniker

AutoNav: Enabled

P.O. Box 6015

Envelope Stamping: Enabled

nil

Time Zone: (UTC-08:00) Pacific Time (US & Canada)

Columbia, MO 65205

penny.reniker@como.gov

IP Address: 198.54.11.120

Record Tracking

Status: Original

Holder: Penny Reniker

Location: DocuSign

11/30/2023 12:56:23 PM

penny.reniker@como.gov

Signer Events**Signature****Timestamp**

Earl Kraus



Sent: 11/30/2023 12:58:40 PM

Earl.Kraus@como.gov

Viewed: 11/30/2023 1:26:10 PM

Security Level: Email, Account Authentication
(None)

Signed: 11/30/2023 1:27:33 PM


Signature Adoption: Drawn on Device

Using IP Address: 198.54.11.125

Electronic Record and Signature Disclosure:

Not Offered via DocuSign

Nancy Thompson



Sent: 11/30/2023 1:27:34 PM

nancy.thompson@como.gov

Viewed: 12/1/2023 10:50:32 AM

City Counselor

Signed: 12/1/2023 10:50:37 AM

City of Columbia

Signature Adoption: Drawn on Device

Security Level: Email, Account Authentication
(None)

Using IP Address: 198.54.11.123

Electronic Record and Signature Disclosure:

Not Offered via DocuSign

Sheela Amin

Completed

Sent: 12/1/2023 10:50:38 AM

Sheela.Amin@como.gov

Viewed: 12/4/2023 7:27:33 PM

City Clerk

Signed: 12/4/2023 7:27:41 PM

Security Level: Email, Account Authentication
(None)

Using IP Address: 104.166.203.84

Electronic Record and Signature Disclosure:

Not Offered via DocuSign

De'Carlton Seewood



Sent: 12/4/2023 7:27:42 PM

decarlon.seewood@como.gov

Viewed: 12/5/2023 10:31:07 AM

City Manager

Signed: 12/5/2023 10:31:12 AM


Security Level: Email, Account Authentication
(None)

Signature Adoption: Pre-selected Style

Using IP Address: 198.54.11.121

Electronic Record and Signature Disclosure:

Not Offered via DocuSign

Signer Events	Signature	Timestamp
Sheela Amin Sheela.Amin@como.gov City Clerk Security Level: Email, Account Authentication (None)	 Signature Adoption: Drawn on Device Using IP Address: 198.54.11.122	Sent: 12/5/2023 10:31:13 AM Viewed: 12/5/2023 11:14:53 AM Signed: 12/5/2023 11:14:59 AM

Electronic Record and Signature Disclosure:
Not Offered via DocuSign

In Person Signer Events	Signature	Timestamp
-------------------------	-----------	-----------

Editor Delivery Events	Status	Timestamp
------------------------	--------	-----------

Agent Delivery Events	Status	Timestamp
-----------------------	--------	-----------

Intermediary Delivery Events	Status	Timestamp
------------------------------	--------	-----------

Certified Delivery Events	Status	Timestamp
---------------------------	--------	-----------

Carbon Copy Events	Status	Timestamp
--------------------	--------	-----------

Sheela Amin Sheela.Amin@como.gov City Clerk Security Level: Email, Account Authentication (None)	<div>COPIED</div>	Sent: 11/30/2023 12:58:40 PM
---	-------------------	------------------------------

Electronic Record and Signature Disclosure:
Not Offered via DocuSign

Witness Events	Signature	Timestamp
----------------	-----------	-----------

Notary Events	Signature	Timestamp
---------------	-----------	-----------

Envelope Summary Events	Status	Timestamps
-------------------------	--------	------------

Envelope Sent	Hashed/Encrypted	11/30/2023 12:58:40 PM
Certified Delivered	Security Checked	12/5/2023 11:14:53 AM
Signing Complete	Security Checked	12/5/2023 11:14:59 AM
Completed	Security Checked	12/5/2023 11:14:59 AM

Payment Events	Status	Timestamps
----------------	--------	------------